

**NOTICE!!**

**These documents have been scanned!**

**Do not place un-scanned documents beneath this notice!**

**Do not remove this notice from this file!**

GPO Jacket No. 560-102  
Print Order 61540  
Rise Business Services, LLC  
Job=AZ15 5/6/2019



Box Number= AZ15021



Claim Begin-End: AMC435586-AMC435794

1 Initial Receipt



AZ15021-15

AMC435500-AMC435942

AMC#	DATE CLOSED	REMARKS
435586		
435587		
435588		
435589		
435590		
435591		
435592		
435593		
435594		
435595		
435596		
435597		
435598		
435599		
435600		
435601		
435602		
435603		
435604		
435605		

AMC#	DATE CLOSED	REMARKS
435606		
435607		
435608		
435609		
435610		
435611		
435612		
435613		
435614		
435615		
435616		
435617		
435618		
435619		
435620		
435621		
435622		
435623		
435624		
435625		

AMC#	DATE CLOSED	REMARKS
435626		
435627		
435628		
435629		
435630		
435631		
435632		
435633		
435634		
435635		
435636		
435637		
435638		
435639		
435640		
435641		
435642		
435643		
435644		
435645		

AMC#	DATE CLOSED	REMARKS
435646		
435647		
435648		
435649		
435650		
435651		
435652		
435653		
435654		
435655		
435656		
435657		
435658		
435659		
435660		
435661		
435662		
435663		
435664		
435665		

AMC#	DATE CLOSED	REMARKS
435666		
435667		
435668		
435669		
435670		
435671		
435672		
435673		
435674		
435675		
435676		
435677		
435678		
435679		
435680		
435681		
435682		
435683		
435684		
435685		

AMC#	DATE CLOSED	REMARKS
435686		
435687		
435688		
435689		
435690		
435691		
435692		
435693		
435694		
435695		
435696		
435697		
435698		
435699		
435700		
435701		
435702		
435703		
435704		
435705		

AMC#	DATE CLOSED	REMARKS
435706		
435707		
435708		
435709		
435710		
435711		
435712		
435713		
435714		
435715		
435716		
435717		
435718		
435719		
435720		
435721		
435722		
435723		
435724		
435725		



AMC#	DATE CLOSED	REMARKS
435726		
435727		
435728		
435729		
435730		
435731		
435732		
435733		
435734		
435735		
435736		
435737		
435738		
435739		
435740		
435741		
435742		
435743		
435744		
435745		

AMC#	DATE CLOSED	REMARKS
435746		
435747		
435748		
435749		
435750		
435751		
435752		
435753		
435754		
435755		
435756		
435757		
435758		
435759		
435760		
435761		
435762		
435763		
435764		
435765		

AMC#	DATE CLOSED	REMARKS
435766		
435767		
435768		
435769		
435770		
435771		
435772		
435773		
435774		
435775		
435776		
435777		
435778		
435779		
435780		
435781		
435782		
435783		
435784		
435785		




**United States Department of the Interior**  
**Bureau of Land Management**  
 LANDS/RECREATION & PLANNING  
 ONE N CENTRAL AVE  
 PHOENIX, AZ 85004 -2203  
 Phone: 602-417-9200

Receipt

No: 3457789

<b>Transaction #:</b> 3557459	
<b>Date of Transaction:</b> 12/21/2015	
CUSTOMER:	
DESERT FOX MINERALS CO 340 12 AVE SW SUITE 650 CALGARY, AB T2R 1L5 CA	



LINE #	QTY	DESCRIPTION	REMARKS	UNIT PRICE	TOTAL
		LOCATABLE MINERALS / MINING CLAIMS- NEW, UNADJUD, ONE OR MORE AUTH NOS / NEW MINING CLAIMS LOCATION FEE <b>CASES:</b> AMC435586/\$37.00, AMC435587/\$37.00, AMC435588/\$37.00, AMC435589/\$37.00, AMC435590/\$37.00, AMC435591/\$37.00, AMC435592/\$37.00, AMC435593/\$37.00, AMC435594/\$37.00, AMC435595/\$37.00, AMC435596/\$37.00, AMC435597/\$37.00, AMC435598/\$37.00, AMC435599/\$37.00, AMC435600/\$37.00, AMC435601/\$37.00, AMC435602/\$37.00, AMC435603/\$37.00, AMC435604/\$37.00, AMC435605/\$37.00, AMC435606/\$37.00, AMC435607/\$37.00, AMC435608/\$37.00, AMC435609/\$37.00, AMC435610/\$37.00, AMC435611/\$37.00, AMC435612/\$37.00, AMC435613/\$37.00, AMC435614/\$37.00, AMC435615/\$37.00, AMC435616/\$37.00, AMC435617/\$37.00, AMC435618/\$37.00, AMC435619/\$37.00, AMC435620/\$37.00, AMC435621/\$37.00, AMC435622/\$37.00, AMC435623/\$37.00, AMC435624/\$37.00, AMC435625/\$37.00, AMC435626/\$37.00, AMC435627/\$37.00, AMC435628/\$37.00, AMC435629/\$37.00, AMC435630/\$37.00, AMC435631/\$37.00, AMC435632/\$37.00, AMC435633/\$37.00, AMC435634/\$37.00, AMC435635/\$37.00, AMC435636/\$37.00, AMC435637/\$37.00, AMC435638/\$37.00, AMC435639/\$37.00, AMC435640/\$37.00, AMC435641/\$37.00,			

1

209.00

AMC435642/\$37.00, AMC435643/\$37.00,  
AMC435644/\$37.00, AMC435645/\$37.00,  
AMC435646/\$37.00, AMC435647/\$37.00,  
AMC435648/\$37.00, AMC435649/\$37.00,  
AMC435650/\$37.00, AMC435651/\$37.00,  
AMC435652/\$37.00, AMC435653/\$37.00,  
AMC435654/\$37.00, AMC435655/\$37.00,  
AMC435656/\$37.00, AMC435657/\$37.00,  
AMC435658/\$37.00, AMC435659/\$37.00,  
AMC435660/\$37.00, AMC435661/\$37.00,  
AMC435662/\$37.00, AMC435663/\$37.00,  
AMC435664/\$37.00, AMC435665/\$37.00,  
AMC435666/\$37.00, AMC435667/\$37.00,  
AMC435668/\$37.00, AMC435669/\$37.00,  
AMC435670/\$37.00, AMC435671/\$37.00,  
AMC435672/\$37.00, AMC435673/\$37.00,  
AMC435674/\$37.00, AMC435675/\$37.00,  
AMC435676/\$37.00, AMC435677/\$37.00,  
AMC435678/\$37.00, AMC435679/\$37.00,  
AMC435680/\$37.00, AMC435681/\$37.00,  
AMC435682/\$37.00, AMC435683/\$37.00,  
AMC435684/\$37.00, AMC435685/\$37.00,  
AMC435686/\$37.00, AMC435687/\$37.00,  
AMC435688/\$37.00, AMC435689/\$37.00,  
AMC435690/\$37.00, AMC435691/\$37.00,  
AMC435692/\$37.00, AMC435693/\$37.00,  
AMC435694/\$37.00, AMC435695/\$37.00,  
AMC435696/\$37.00, AMC435697/\$37.00,  
AMC435698/\$37.00, AMC435699/\$37.00,  
AMC435700/\$37.00, AMC435701/\$37.00,  
AMC435702/\$37.00, AMC435703/\$37.00,  
AMC435704/\$37.00, AMC435705/\$37.00,  
AMC435706/\$37.00, AMC435707/\$37.00,  
AMC435708/\$37.00, AMC435709/\$37.00,  
AMC435710/\$37.00, AMC435711/\$37.00,  
AMC435712/\$37.00, AMC435713/\$37.00,  
AMC435714/\$37.00, AMC435715/\$37.00,  
AMC435716/\$37.00, AMC435717/\$37.00,  
AMC435718/\$37.00, AMC435719/\$37.00,  
AMC435720/\$37.00, AMC435721/\$37.00,  
AMC435722/\$37.00, AMC435723/\$37.00,  
AMC435724/\$37.00, AMC435725/\$37.00,  
AMC435726/\$37.00, AMC435727/\$37.00,  
AMC435728/\$37.00, AMC435729/\$37.00,  
AMC435730/\$37.00, AMC435731/\$37.00,  
AMC435732/\$37.00, AMC435733/\$37.00,  
AMC435734/\$37.00, AMC435735/\$37.00,  
AMC435736/\$37.00, AMC435737/\$37.00,  
AMC435738/\$37.00, AMC435739/\$37.00,  
AMC435740/\$37.00, AMC435741/\$37.00,

- n/a -

7733.00

	<p>AMC435742/\$37.00, AMC435743/\$37.00,  AMC435744/\$37.00, AMC435745/\$37.00,  AMC435746/\$37.00, AMC435747/\$37.00,  AMC435748/\$37.00, AMC435749/\$37.00,  AMC435750/\$37.00, AMC435751/\$37.00,  AMC435752/\$37.00, AMC435753/\$37.00,  AMC435754/\$37.00, AMC435755/\$37.00,  AMC435756/\$37.00, AMC435757/\$37.00,  AMC435758/\$37.00, AMC435759/\$37.00,  AMC435760/\$37.00, AMC435761/\$37.00,  AMC435762/\$37.00, AMC435763/\$37.00,  AMC435764/\$37.00, AMC435765/\$37.00,  AMC435766/\$37.00, AMC435767/\$37.00,  AMC435768/\$37.00, AMC435769/\$37.00,  AMC435770/\$37.00, AMC435771/\$37.00,  AMC435772/\$37.00, AMC435773/\$37.00,  AMC435774/\$37.00, AMC435775/\$37.00,  AMC435776/\$37.00, AMC435777/\$37.00,  AMC435778/\$37.00, AMC435779/\$37.00,  AMC435780/\$37.00, AMC435781/\$37.00,  AMC435782/\$37.00, AMC435783/\$37.00,  AMC435784/\$37.00, AMC435785/\$37.00,  AMC435786/\$37.00, AMC435787/\$37.00,  AMC435788/\$37.00, AMC435789/\$37.00,  AMC435790/\$37.00, AMC435791/\$37.00,  AMC435792/\$37.00, AMC435793/\$37.00,  AMC435794/\$37.00</p>			
2	<p>LOCATABLE MINERALS / MINING CLAIMS-  NEW, UNADJUD, ONE OR MORE AUTH NOS /  NEW MINING CLAIM PROCESSING FEE  <b>CASES:</b> AMC435586/\$20.00, AMC435587/\$20.00,  AMC435588/\$20.00, AMC435589/\$20.00,  AMC435590/\$20.00, AMC435591/\$20.00,  AMC435592/\$20.00, AMC435593/\$20.00,  AMC435594/\$20.00, AMC435595/\$20.00,  AMC435596/\$20.00, AMC435597/\$20.00,  AMC435598/\$20.00, AMC435599/\$20.00,  AMC435600/\$20.00, AMC435601/\$20.00,  AMC435602/\$20.00, AMC435603/\$20.00,  AMC435604/\$20.00, AMC435605/\$20.00,  AMC435606/\$20.00, AMC435607/\$20.00,  AMC435608/\$20.00, AMC435609/\$20.00,  AMC435610/\$20.00, AMC435611/\$20.00,  AMC435612/\$20.00, AMC435613/\$20.00,  AMC435614/\$20.00, AMC435615/\$20.00,  AMC435616/\$20.00, AMC435617/\$20.00,  AMC435618/\$20.00, AMC435619/\$20.00,  AMC435620/\$20.00, AMC435621/\$20.00,  AMC435622/\$20.00, AMC435623/\$20.00,  AMC435624/\$20.00, AMC435625/\$20.00,</p>			

209.00

AMC435626/\$20.00, AMC435627/\$20.00,  
AMC435628/\$20.00, AMC435629/\$20.00,  
AMC435630/\$20.00, AMC435631/\$20.00,  
AMC435632/\$20.00, AMC435633/\$20.00,  
AMC435634/\$20.00, AMC435635/\$20.00,  
AMC435636/\$20.00, AMC435637/\$20.00,  
AMC435638/\$20.00, AMC435639/\$20.00,  
AMC435640/\$20.00, AMC435641/\$20.00,  
AMC435642/\$20.00, AMC435643/\$20.00,  
AMC435644/\$20.00, AMC435645/\$20.00,  
AMC435646/\$20.00, AMC435647/\$20.00,  
AMC435648/\$20.00, AMC435649/\$20.00,  
AMC435650/\$20.00, AMC435651/\$20.00,  
AMC435652/\$20.00, AMC435653/\$20.00,  
AMC435654/\$20.00, AMC435655/\$20.00,  
AMC435656/\$20.00, AMC435657/\$20.00,  
AMC435658/\$20.00, AMC435659/\$20.00,  
AMC435660/\$20.00, AMC435661/\$20.00,  
AMC435662/\$20.00, AMC435663/\$20.00,  
AMC435664/\$20.00, AMC435665/\$20.00,  
AMC435666/\$20.00, AMC435667/\$20.00,  
AMC435668/\$20.00, AMC435669/\$20.00,  
AMC435670/\$20.00, AMC435671/\$20.00,  
AMC435672/\$20.00, AMC435673/\$20.00,  
AMC435674/\$20.00, AMC435675/\$20.00,  
AMC435676/\$20.00, AMC435677/\$20.00,  
AMC435678/\$20.00, AMC435679/\$20.00,  
AMC435680/\$20.00, AMC435681/\$20.00,  
AMC435682/\$20.00, AMC435683/\$20.00,  
AMC435684/\$20.00, AMC435685/\$20.00,  
AMC435686/\$20.00, AMC435687/\$20.00,  
AMC435688/\$20.00, AMC435689/\$20.00,  
AMC435690/\$20.00, AMC435691/\$20.00,  
AMC435692/\$20.00, AMC435693/\$20.00,  
AMC435694/\$20.00, AMC435695/\$20.00,  
AMC435696/\$20.00, AMC435697/\$20.00,  
AMC435698/\$20.00, AMC435699/\$20.00,  
AMC435700/\$20.00, AMC435701/\$20.00,  
AMC435702/\$20.00, AMC435703/\$20.00,  
AMC435704/\$20.00, AMC435705/\$20.00,  
AMC435706/\$20.00, AMC435707/\$20.00,  
AMC435708/\$20.00, AMC435709/\$20.00,  
AMC435710/\$20.00, AMC435711/\$20.00,  
AMC435712/\$20.00, AMC435713/\$20.00,  
AMC435714/\$20.00, AMC435715/\$20.00,  
AMC435716/\$20.00, AMC435717/\$20.00,  
AMC435718/\$20.00, AMC435719/\$20.00,  
AMC435720/\$20.00, AMC435721/\$20.00,  
AMC435722/\$20.00, AMC435723/\$20.00,  
AMC435724/\$20.00, AMC435725/\$20.00,

- n/a -

4180.00



	<p>AMC435726/\$20.00, AMC435727/\$20.00,  AMC435728/\$20.00, AMC435729/\$20.00,  AMC435730/\$20.00, AMC435731/\$20.00,  AMC435732/\$20.00, AMC435733/\$20.00,  AMC435734/\$20.00, AMC435735/\$20.00,  AMC435736/\$20.00, AMC435737/\$20.00,  AMC435738/\$20.00, AMC435739/\$20.00,  AMC435740/\$20.00, AMC435741/\$20.00,  AMC435742/\$20.00, AMC435743/\$20.00,  AMC435744/\$20.00, AMC435745/\$20.00,  AMC435746/\$20.00, AMC435747/\$20.00,  AMC435748/\$20.00, AMC435749/\$20.00,  AMC435750/\$20.00, AMC435751/\$20.00,  AMC435752/\$20.00, AMC435753/\$20.00,  AMC435754/\$20.00, AMC435755/\$20.00,  AMC435756/\$20.00, AMC435757/\$20.00,  AMC435758/\$20.00, AMC435759/\$20.00,  AMC435760/\$20.00, AMC435761/\$20.00,  AMC435762/\$20.00, AMC435763/\$20.00,  AMC435764/\$20.00, AMC435765/\$20.00,  AMC435766/\$20.00, AMC435767/\$20.00,  AMC435768/\$20.00, AMC435769/\$20.00,  AMC435770/\$20.00, AMC435771/\$20.00,  AMC435772/\$20.00, AMC435773/\$20.00,  AMC435774/\$20.00, AMC435775/\$20.00,  AMC435776/\$20.00, AMC435777/\$20.00,  AMC435778/\$20.00, AMC435779/\$20.00,  AMC435780/\$20.00, AMC435781/\$20.00,  AMC435782/\$20.00, AMC435783/\$20.00,  AMC435784/\$20.00, AMC435785/\$20.00,  AMC435786/\$20.00, AMC435787/\$20.00,  AMC435788/\$20.00, AMC435789/\$20.00,  AMC435790/\$20.00, AMC435791/\$20.00,  AMC435792/\$20.00, AMC435793/\$20.00,  AMC435794/\$20.00</p>			
3	<p>LOCATABLE MINERALS / MINING CLAIMS-  NEW, UNADJUD, ONE OR MORE AUTH NOS /  NEW MINING CLAIMS MAINTENANCE FEE  <b>CASES:</b> AMC435586/\$155.00, AMC435587/\$155.00,  AMC435588/\$155.00, AMC435589/\$155.00,  AMC435590/\$155.00, AMC435591/\$155.00,  AMC435592/\$155.00, AMC435593/\$155.00,  AMC435594/\$155.00, AMC435595/\$155.00,  AMC435596/\$155.00, AMC435597/\$155.00,  AMC435598/\$155.00, AMC435599/\$155.00,  AMC435600/\$155.00, AMC435601/\$155.00,  AMC435602/\$155.00, AMC435603/\$155.00,  AMC435604/\$155.00, AMC435605/\$155.00,  AMC435606/\$155.00, AMC435607/\$155.00,  AMC435608/\$155.00, AMC435609/\$155.00,</p>			

209.00

AMC435610/\$155.00, AMC435611/\$155.00,  
AMC435612/\$155.00, AMC435613/\$155.00,  
AMC435614/\$155.00, AMC435615/\$155.00,  
AMC435616/\$155.00, AMC435617/\$155.00,  
AMC435618/\$155.00, AMC435619/\$155.00,  
AMC435620/\$155.00, AMC435621/\$155.00,  
AMC435622/\$155.00, AMC435623/\$155.00,  
AMC435624/\$155.00, AMC435625/\$155.00,  
AMC435626/\$155.00, AMC435627/\$155.00,  
AMC435628/\$155.00, AMC435629/\$155.00,  
AMC435630/\$155.00, AMC435631/\$155.00,  
AMC435632/\$155.00, AMC435633/\$155.00,  
AMC435634/\$155.00, AMC435635/\$155.00,  
AMC435636/\$155.00, AMC435637/\$155.00,  
AMC435638/\$155.00, AMC435639/\$155.00,  
AMC435640/\$155.00, AMC435641/\$155.00,  
AMC435642/\$155.00, AMC435643/\$155.00,  
AMC435644/\$155.00, AMC435645/\$155.00,  
AMC435646/\$155.00, AMC435647/\$155.00,  
AMC435648/\$155.00, AMC435649/\$155.00,  
AMC435650/\$155.00, AMC435651/\$155.00,  
AMC435652/\$155.00, AMC435653/\$155.00,  
AMC435654/\$155.00, AMC435655/\$155.00,  
AMC435656/\$155.00, AMC435657/\$155.00,  
AMC435658/\$155.00, AMC435659/\$155.00,  
AMC435660/\$155.00, AMC435661/\$155.00,  
AMC435662/\$155.00, AMC435663/\$155.00,  
AMC435664/\$155.00, AMC435665/\$155.00,  
AMC435666/\$155.00, AMC435667/\$155.00,  
AMC435668/\$155.00, AMC435669/\$155.00,  
AMC435670/\$155.00, AMC435671/\$155.00,  
AMC435672/\$155.00, AMC435673/\$155.00,  
AMC435674/\$155.00, AMC435675/\$155.00,  
AMC435676/\$155.00, AMC435677/\$155.00,  
AMC435678/\$155.00, AMC435679/\$155.00,  
AMC435680/\$155.00, AMC435681/\$155.00,  
AMC435682/\$155.00, AMC435683/\$155.00,  
AMC435684/\$155.00, AMC435685/\$155.00,  
AMC435686/\$155.00, AMC435687/\$155.00,  
AMC435688/\$155.00, AMC435689/\$155.00,  
AMC435690/\$155.00, AMC435691/\$155.00,  
AMC435692/\$155.00, AMC435693/\$155.00,  
AMC435694/\$155.00, AMC435695/\$155.00,  
AMC435696/\$155.00, AMC435697/\$155.00,  
AMC435698/\$155.00, AMC435699/\$155.00,  
AMC435700/\$155.00, AMC435701/\$155.00,  
AMC435702/\$155.00, AMC435703/\$155.00,  
AMC435704/\$155.00, AMC435705/\$155.00,  
AMC435706/\$155.00, AMC435707/\$155.00,  
AMC435708/\$155.00, AMC435709/\$155.00,

- n/a - 32395.00

AMC435710/\$155.00, AMC435711/\$155.00,  
 AMC435712/\$155.00, AMC435713/\$155.00,  
 AMC435714/\$155.00, AMC435715/\$155.00,  
 AMC435716/\$155.00, AMC435717/\$155.00,  
 AMC435718/\$155.00, AMC435719/\$155.00,  
 AMC435720/\$155.00, AMC435721/\$155.00,  
 AMC435722/\$155.00, AMC435723/\$155.00,  
 AMC435724/\$155.00, AMC435725/\$155.00,  
 AMC435726/\$155.00, AMC435727/\$155.00,  
 AMC435728/\$155.00, AMC435729/\$155.00,  
 AMC435730/\$155.00, AMC435731/\$155.00,  
 AMC435732/\$155.00, AMC435733/\$155.00,  
 AMC435734/\$155.00, AMC435735/\$155.00,  
 AMC435736/\$155.00, AMC435737/\$155.00,  
 AMC435738/\$155.00, AMC435739/\$155.00,  
 AMC435740/\$155.00, AMC435741/\$155.00,  
 AMC435742/\$155.00, AMC435743/\$155.00,  
 AMC435744/\$155.00, AMC435745/\$155.00,  
 AMC435746/\$155.00, AMC435747/\$155.00,  
 AMC435748/\$155.00, AMC435749/\$155.00,  
 AMC435750/\$155.00, AMC435751/\$155.00,  
 AMC435752/\$155.00, AMC435753/\$155.00,  
 AMC435754/\$155.00, AMC435755/\$155.00,  
 AMC435756/\$155.00, AMC435757/\$155.00,  
 AMC435758/\$155.00, AMC435759/\$155.00,  
 AMC435760/\$155.00, AMC435761/\$155.00,  
 AMC435762/\$155.00, AMC435763/\$155.00,  
 AMC435764/\$155.00, AMC435765/\$155.00,  
 AMC435766/\$155.00, AMC435767/\$155.00,  
 AMC435768/\$155.00, AMC435769/\$155.00,  
 AMC435770/\$155.00, AMC435771/\$155.00,  
 AMC435772/\$155.00, AMC435773/\$155.00,  
 AMC435774/\$155.00, AMC435775/\$155.00,  
 AMC435776/\$155.00, AMC435777/\$155.00,  
 AMC435778/\$155.00, AMC435779/\$155.00,  
 AMC435780/\$155.00, AMC435781/\$155.00,  
 AMC435782/\$155.00, AMC435783/\$155.00,  
 AMC435784/\$155.00, AMC435785/\$155.00,  
 AMC435786/\$155.00, AMC435787/\$155.00,  
 AMC435788/\$155.00, AMC435789/\$155.00,  
 AMC435790/\$155.00, AMC435791/\$155.00,  
 AMC435792/\$155.00, AMC435793/\$155.00,  
 AMC435794/\$155.00

**TOTAL: \$44,308.00**

PAYMENT INFORMATION

1	AMOUNT:	44308.00	POSTMARKED:	N/A
	TYPE:	CHECK	RECEIVED:	12/21/2015

CHECK NO:	1005
NAME:	COPPER FOX MINERALS CO 340 12 AVE SW SUITE 650 CALGARY AB T2R 1L5 CA

REMARKS

This receipt was generated by the automated BLM Collections and Billing System and is a paper representation of a portion of the official electronic record contained therein.

**NOTICE!!**

**These documents have been scanned!**

**Do not place un-scanned documents beneath this notice!**

**Do not remove this notice from this file!**

GPO Jacket No. 560-102  
Print Order 61540  
Rise Business Services, LLC  
Job=AZ15 5/6/2019



Box Number= AZ15021



Claim Begin-End: AMC435586-AMC435794

2 Correspondence



AZ15021-15

AMC435500-AMC435942



# United States Department of the Interior

BUREAU OF LAND MANAGEMENT

Arizona State Office

One North Central Avenue, Suite 800

Phoenix, Arizona 85004-4427

[www.blm.gov/az/](http://www.blm.gov/az/)



NOV 02 2017

In Reply Refer To:

3830 (9200) RM

AMC435586

FEDEX NO. 7706 5765 8849

## DECISION

DESERT FOX MINERALS CO : This decision affects those claims shown  
650-340 12 AVE SW : in the block below.  
CALGARY, AB T2R 1L5 :

---

AMC435767 - AMC435794

MM 182 - MM 202, MM 204, MM 206, MM 208 - MM 210, MM 212, MM 214

---

## MINING CLAIMS DECLARED FORFEITED

The mining claims listed above have been declared forfeit as of September 1, 2017, for failure to timely file the required maintenance fee payment or small miner's maintenance fee waiver (waiver).

Claimants are required to pay an annual non-refundable maintenance fee of \$155 per 20 acres or portion thereof, or submit a waiver, on or before September 1 of each year. These requirements were established by 30 U.S.C. 28f-1, as amended, and 43 CFR 3834 and 3835.

Our records do not show receipt of a maintenance fee payment or small miner waiver filed on or before the due date. Therefore, the claims listed above are forfeit.

## Reclamation Requirements

This decision does not relieve you of the liability for reclamation of all areas disturbed by your activities on lands covered by the subject mining claim(s) and/or site(s). After you complete the reclamation, you must notify the authorized officer of the appropriate surface managing agency so that the authorized officer may conduct a final site inspection and determine whether you may be released from liability. If you fail to reclaim the land to the satisfaction of the authorized officer, the surface management agency may cite you for noncompliance under its surface management

regulations. For land administered by the Bureau of Land Management (BLM), if you fail to reclaim the land to the satisfaction of the authorized officer as required in 43 CFR Subpart 3809, BLM will issue an order of noncompliance under 43 CFR 3809.601(a). If you fail to comply with the non-compliance order, BLM may take further action under 43 CFR 3809.604. Failure to conduct reclamation is a prohibited act that may subject you to criminal penalties. See 43 CFR 3809.605(h) and 43 CFR 3809.700.

### Appeal Procedures

This decision may be appealed to the Interior Board of Land Appeals, Office of the Secretary, in accordance with the regulations contained in 43 CFR, Part 4, and the enclosed Form 1842-1. If an appeal is taken, your notice of appeal must be filed in this office (at the above address) within 30 days from receipt of this decision. The appellant has the burden of showing that the decision appealed from is in error.


If you wish to file a petition pursuant to regulation 43 CFR 4.21 (58 FR 4939, January 19, 1993) for a stay of the effectiveness of this decision during the time that your appeal is being reviewed by the Board, the petition for a stay must accompany your notice of appeal. A petition for a stay is required to show sufficient justification based on the standards listed below. Copies of the notice of appeal and petition for a stay **must** also be submitted to each party named in this decision and to the Interior Board of Land Appeals and to the appropriate Office of the Solicitor (see 43 CFR 4.413) at the same time the original documents are filed with this office. If you request a stay, you have the burden of proof to demonstrate that a stay should be granted.

### Standards for Obtaining a Stay

Except as otherwise provided by law or other pertinent regulation, a petition for a stay of a decision pending appeal shall show sufficient justification based on the following standards:

- (1) The relative harm to the parties if the stay is granted or denied,
- (2) The likelihood of the appellant's success on the merits,
- (3) The likelihood of immediate and irreparable harm if the stay is not granted, and
- (4) Whether the public interest favors granting the stay.

Please include your AMC serial number(s) on all correspondence. If additional information is required, please call RéAnn Myers at 602-417-9413.



Lucas Lucero  
Deputy State Director  
Lands, Minerals, and Energy Division

Enclosure

BUREAU OF LAND MANAGEMENT  
Arizona State Office  
**FEDERAL EXPRESS SERVICE REQUEST**  
***(MUST be in the Mail Room no later than 2:30 P.M.)***

From: ReAnn Myers Phone: 602-417-9413 Date: 11/2/2017

Send To: ***(Do not send to a P.O. Box)***

Attention: DANIEL MEAD Phone: 520-419-2622

Select from dropdown menu or enter address below  
DESERT FOX MINERALS CO  
650-340 12 AVE SW  
CALGARY, AB T2R 1L5

Delivery Options ***(Select ONE)***: Cash Value (if over \$100) \$ \_\_\_\_\_

**OVERNIGHT:** *(Cost Code is required for First Overnight delivery)*

- First Overnight - Delivery by 8:00 or 8:30 am  
Cost Code: \_\_\_\_\_
- Priority Overnight - Delivery by 10:30 am
- Standard Overnight - Delivery by 3:00 pm
- Saturday Delivery

**2 BUSINESS DAYS:**

- Delivery by 4:30 pm in 2 WORK days.

**GROUND:**

- For boxes weighing more than 15 pounds.

Contents/Comments/Other Specifications:

.51b \$5.80 (International Economy)

Tracking Number(s):

7704 5765 8849






FedEx® Tracking

**770657658849**

Ship date:

**Thu 11/02/2017**

PHOENIX, AZ US



**Delivered**

Signed for by: L.PALL

Actual delivery:

**Mon 11/06/2017 2:08 pm**


CALGARY, AB CA

Travel History

▲ Date/Time	Activity	Location
- 11/06/2017 - Monday		
2:08 pm	Delivered	CALGARY, AB
9:20 am	On FedEx vehicle for delivery	CALGARY, AB
8:42 am	At local FedEx facility	CALGARY, AB
7:58 am	International shipment release - Import	CALGARY, AB
- 11/04/2017 - Saturday		
7:20 am	At destination sort facility	CALGARY, AB
4:42 am	In transit	MEMPHIS, TN
4:30 am	Departed FedEx location	MEMPHIS, TN
- 11/03/2017 - Friday		
11:56 pm	In transit	MEMPHIS, TN
10:44 am	Arrived at FedEx location	MEMPHIS, TN
- 11/02/2017 - Thursday		
6:27 pm	Left FedEx origin facility	PHOENIX, AZ
4:26 pm	Picked up	PHOENIX, AZ
3:34 pm	Shipment information sent to FedEx	

Shipment Facts

Ask FedEx

<b>Tracking Number</b>	770657658849	<b>Service</b>	FedEx International Economy
<b>Weight</b>	0.5 lbs / 0.23 kgs	<b>Delivered To</b>	Receptionist/Front Desk
<b>Total pieces</b>	1	<b>Total shipment weight</b>	0.5 lbs / 0.23 kgs
<b>Terms</b>	Shipper	<b>Shipper reference</b>	ReAnn Myers
<b>Packaging</b>	FedEx Envelope	<b>Special handling section</b>	Deliver Weekday
<b>Standard transit</b>	 11/06/2017 by 5:00 pm		

**OUR COMPANY**[About FedEx](#)[Our Portfolio](#)[Investor Relations](#)[Careers](#)[FedEx Blog](#)[Corporate Responsibility](#)[Newsroom](#)[Contact Us](#)**MORE FROM FEDEX**[FedEx Compatible](#)[Developer Resource Center](#)[FedEx Cross Border](#)**LANGUAGE**[Change Country](#)

**NOTICE!!**

**These documents have been scanned!**

**Do not place un-scanned documents beneath this notice!**

**Do not remove this notice from this file!**

GPO Jacket No. 560-102  
Print Order 61540  
Rise Business Services, LLC  
Job=AZ15 5/6/2019



Box Number= AZ15021



Claim Begin-End: AMC435586-AMC435794

3 Transfers



AZ15021-15

AMC435500-AMC435942

**NO  
DOCUMENTS  
FOUND**

NO DOCUMENTS FOUND  
NO DOCUMENTS FOUND

**NOTICE!!**

**These documents have been scanned!**

**Do not place un-scanned documents beneath this notice!**

**Do not remove this notice from this file!**

GPO Jacket No. 560-102  
Print Order 61540  
Rise Business Services, LLC  
Job=AZ15 5/6/2019



Box Number= AZ15021



Claim Begin-End: AMC435586-AMC435794

4 Annual Filings



AZ15021-15

AMC435500-AMC435942

AMC 435586

7-20-, 2019

United States Department of Interior  
Bureau of Land Management  
Records Section  
One North Central Avenue  
Suite 800  
Phoenix, Arizona 85011

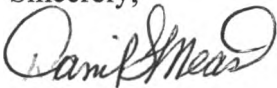
**Notice of Intent**  
**ANNUAL CLAIM MAINTENANCE FEES for 2019/2020,**  
**By DESERT FOX MINERALS CO**

To Whom It May Concern:

The Final Rule as published in the Federal Register implements provisions of the Interior Department and related agencies, *that a Statutorily Authorized Adjustment effective July 1, 2019 that requires an annual rental fee of \$165.00* for each unpatented mining claim and site located and held under the General Mining Law of 1872.

This will serve as notice that **DESERT FOX MINERALS CO**, whose address for purposes of this filing is 685 West Calle Concordia, Arizona 85704 intends to hold the mining claims and /or mill sites described in **Exhibit "A"** attached hereto for the assessment years **2019/2020**, by payment of the annual claim maintenance fee of **\$165.00** per claim or site. Payment of **\$29,700.00** is made herewith for such assessment years for each of the unpatented lode claims and sites. The name, BLM serial number, book and page or index number of recording of the location notice is official records of Pinal County, Arizona, of which are set forth in **Exhibit "A"** attached hereto and by this reference incorporated herein.

Sincerely,




**Daniel L Mead**  
**Cornerstone Lands LLC**  
**Agent for: DESERT FOX MINERALS CO**

Telephone 520-419-2622

Cc: file

RECEIVED  
STATE OFFICE  
2019 JUL 24 A 9:24  
PHOENIX, ARIZONA

**ENTERED**  
JUL 29 2019  
BY: 

NO. OF CLAIMS 180  
AMOUNT 29,700.00  
RECEIPT NO. 4314686  
•INIT DER  
\*\* BLM-ASO\*\*

## DESERT FOX MINERALS CO.

Notice of Intent to hold the foregoing unpatented Mining Claims For 2019/2020

No.	AMC	Claim Name	County	Book	Fee/Page
1	435586	MM 1	Pinal	2015	63608
2	435587	MM 2	Pinal	2015	63609
3	435588	MM 3	Pinal	2015	63610
4	435589	MM 4	Pinal	2015	63611
5	435590	MM 5	Pinal	2015	63612
6	435591	MM 6	Pinal	2015	63613
7	435592	MM 7	Pinal	2015	63614
8	435593	MM 8	Pinal	2015	63615
9	435594	MM 9	Pinal	2015	63616
10	435595	MM 10	Pinal	2015	63617
11	435596	MM 11	Pinal	2015	63618
12	435597	MM 12	Pinal	2015	63619
13	435598	MM 13	Pinal	2015	63620
14	435599	MM 14	Pinal	2015	63621
15	435600	MM 15	Pinal	2015	63622
16	435601	MM 16	Pinal	2015	63623
17	435602	MM 17	Pinal	2015	63624
18	435603	MM 18	Pinal	2015	63625
19	435604	MM 19	Pinal	2015	63626
20	435605	MM 20	Pinal	2015	63627
21	435606	MM 21	Pinal	2015	63628
22	435607	MM 22	Pinal	2015	63629
23	435608	MM 23	Pinal	2015	63630
24	435609	MM 24	Pinal	2015	63631
25	435610	MM 25	Pinal	2015	63632
26	435611	MM 26	Pinal	2015	63633
27	435612	MM 27	Pinal	2015	63634
28	435613	MM 28	Pinal	2015	63635
29	435614	MM 29	Pinal	2015	63636
30	435615	MM 30	Pinal	2015	63637
31	435616	MM 31	Pinal	2015	63638
32	435617	MM 32	Pinal	2015	63639
33	435618	MM 33	Pinal	2015	63640
34	435619	MM 34	Pinal	2015	63641
35	435620	MM 35	Pinal	2015	63642
36	435621	MM 36	Pinal	2015	63643
37	435622	MM 37	Pinal	2015	63644
38	435623	MM 38	Pinal	2015	63645
39	435624	MM 39	Pinal	2015	63646
40	435625	MM 40	Pinal	2015	63647
41	435626	MM 41	Pinal	2015	63648

PHOENIX, ARIZONA  
 2019 JUL 21 A 9:24

RECEIVED  
 STATE OFFICE

42	435627	MM 42	Pinal	2015	63649
43	435628	MM 43	Pinal	2015	63650
44	435629	MM 44	Pinal	2015	63651
45	435630	MM 45	Pinal	2015	63652
46	435631	MM 46	Pinal	2015	63653
47	435632	MM 47	Pinal	2015	63654
48	435633	MM 48	Pinal	2015	63655
49	435634	MM 49	Pinal	2015	63656
50	435635	MM 50	Pinal	2015	63657
51	435636	MM 51	Pinal	2015	63659
52	435637	MM 52	Pinal	2015	63970
53	435638	MM 53	Pinal	2015	63971
54	435639	MM 54	Pinal	2015	63972
55	435640	MM 55	Pinal	2015	63973
56	435641	MM 56	Pinal	2015	63974
57	435642	MM 57	Pinal	2015	63975
58	435643	MM 58	Pinal	2015	63976
59	435644	MM 59	Pinal	2015	63977
60	435645	MM 60	Pinal	2015	63978
61	435646	MM 61	Pinal	2015	62781
62	435647	MM 62	Pinal	2015	62782
63	435648	MM 63	Pinal	2015	62783
64	435649	MM 64	Pinal	2015	62784
65	435650	MM 65	Pinal	2015	62785
66	435651	MM 66	Pinal	2015	62786
67	435652	MM 67	Pinal	2015	62787
68	435653	MM 68	Pinal	2015	62788
69	435654	MM 69	Pinal	2015	62789
70	435655	MM 70	Pinal	2015	62790
71	435656	MM 71	Pinal	2015	62791
72	435657	MM 72	Pinal	2015	62792
73	435658	MM 73	Pinal	2015	62793
74	435659	MM 74	Pinal	2015	62794
75	435660	MM 75	Pinal	2015	62795
76	435661	MM 76	Pinal	2015	62796
77	435662	MM 77	Pinal	2015	62797
78	435663	MM 78	Pinal	2015	62798
79	435664	MM 79	Pinal	2015	62799
80	435665	MM 80	Pinal	2015	62800
81	435666	MM 81	Pinal	2015	62801
82	435667	MM 82	Pinal	2015	62802
83	435668	MM 83	Pinal	2015	62803
84	435669	MM 84	Pinal	2015	62804
85	435670	MM 85	Pinal	2015	62805
86	435671	MM 86	Pinal	2015	62806
87	435672	MM 87	Pinal	2015	62807
88	435673	MM 88	Pinal	2015	62808

PHOENIX, ARIZONA

2019 JUL 24 A 9:24

RECEIVED  
STATE OFFICE



89	435674	MM 89	Pinal	2015	62809
90	435675	MM 90	Pinal	2015	62810
91	435676	MM 91	Pinal	2015	62811
92	435677	MM 92	Pinal	2015	62812
93	435678	MM 93	Pinal	2015	62813
94	435679	MM 94	Pinal	2015	62814
95	435680	MM 95	Pinal	2015	62815
96	435681	MM 96	Pinal	2015	62816
97	435682	MM 97	Pinal	2015	62817
98	435683	MM 98	Pinal	2015	62818
99	435684	MM 99	Pinal	2015	62819
100	435685	MM 100	Pinal	2015	62820
101	435686	MM 101	Pinal	2015	62821
102	435687	MM 102	Pinal	2015	62822
103	435688	MM 103	Pinal	2015	62823
104	435689	MM 104	Pinal	2015	62824
105	435690	MM 105	Pinal	2015	62401
106	435691	MM 106	Pinal	2015	62402
107	435692	MM 107	Pinal	2015	62403
108	435693	MM 108	Pinal	2015	62404
109	435694	MM 109	Pinal	2015	62405
110	435695	MM 110	Pinal	2015	62406
111	435696	MM 111	Pinal	2015	62407
112	435697	MM 112	Pinal	2015	62408
113	435698	MM 113	Pinal	2015	62409
114	435699	MM 114	Pinal	2015	62410
115	435700	MM 115	Pinal	2015	62411
116	435701	MM 116	Pinal	2015	62412
117	435702	MM 117	Pinal	2015	62413
118	435703	MM 118	Pinal	2015	62414
119	435704	MM 119	Pinal	2015	62415
120	435705	MM 120	Pinal	2015	62416
121	435706	MM 121	Pinal	2015	62417
122	435707	MM 122	Pinal	2015	62418
123	435708	MM 123	Pinal	2015	62419
124	435709	MM 124	Pinal	2015	62420
125	435710	MM 125	Pinal	2015	62421
126	435711	MM 126	Pinal	2015	62422
127	435712	MM 127	Pinal	2015	62423
128	435713	MM 128	Pinal	2015	62424
129	435714	MM 129	Pinal	2015	62425
130	435715	MM 130	Pinal	2015	62426
131	435716	MM 131	Pinal	2015	62427
132	435717	MM 132	Pinal	2015	62428
133	435718	MM 133	Pinal	2015	62429
134	435719	MM 134	Pinal	2015	62430
135	435720	MM 135	Pinal	2015	62431

PHOENIX, ARIZONA

2019 JUL 24 A 9:24

RECEIVED  
STATE OFFICE

136	435721	MM 136	Pinal	2015	62432
137	435722	MM 137	Pinal	2015	62433
138	435723	MM 138	Pinal	2015	62434
139	435724	MM 139	Pinal	2015	62435
140	435725	MM 140	Pinal	2015	62436
141	435726	MM 141	Pinal	2015	62437
142	435727	MM 142	Pinal	2015	62438
143	435728	MM 143	Pinal	2015	62439
144	435729	MM 144	Pinal	2015	62440
145	435730	MM 145	Pinal	2015	62441
146	435731	MM 146	Pinal	2015	62442
147	435732	MM 147	Pinal	2015	62443
148	435733	MM 148	Pinal	2015	62444
149	435734	MM 149	Pinal	2015	62425
150	435735	MM 150	Pinal	2015	62426
151	435736	MM 151	Pinal	2015	62427
152	435737	MM 152	Pinal	2015	62428
153	435738	MM 153	Pinal	2015	62429
154	435739	MM 154	Pinal	2015	62430
155	435740	MM 155	Pinal	2015	62431
156	435741	MM 156	Pinal	2015	62432
157	435742	MM 157	Pinal	2015	62433
158	435743	MM 158	Pinal	2015	62434
159	435744	MM 159	Pinal	2015	62435
160	435745	MM 160	Pinal	2015	62436
161	435746	MM 161	Pinal	2015	62437
162	435747	MM 162	Pinal	2015	62438
163	435748	MM 163	Pinal	2015	62439
164	435749	MM 164	Pinal	2015	62440
165	435750	MM 165	Pinal	2015	62441
166	435751	MM 166	Pinal	2015	62442
167	435752	MM 167	Pinal	2015	62443
168	435753	MM 168	Pinal	2015	62444
169	435754	MM 169	Pinal	2015	62445
170	435755	MM 170	Pinal	2015	62446
171	435756	MM 171	Pinal	2015	62447
172	435757	MM 172	Pinal	2015	62448
173	435758	MM 173	Pinal	2015	62449
174	435759	MM 174	Pinal	2015	62450
175	435760	MM 175	Pinal	2015	62451
176	435761	MM 176	Pinal	2015	62452
177	435762	MM 177	Pinal	2015	63979
178	435763	MM 178	Pinal	2015	63980
179	435764	MM 179	Pinal	2015	63981
180	435765	MM 180	Pinal	2015	63982

PHOENIX, ARIZONA

2019 JUL 24 A 9:24

RECEIVED  
STATE OFFICE

**United States Department of the Interior**  
**Bureau of Land Management**  
 DIV OF LANDS, MINRLS & ENERGY  
 ONE N CENTRAL AVE  
 PHOENIX, AZ 85004 -4427  
 Phone: 602-417-9200

Receipt	
No:	4514686

**Transaction #:** 4635268  
**Date of Transaction:** 07/24/2019

CUSTOMER:	
DESERT FOX MINERALS CO 685 W CALLE CONCORDIA ORO VALLEY, AZ 85704-4909 US	

LINE #	QTY	DESCRIPTION	REMARKS	UNIT PRICE	TOTAL
1	1.00	LOCATABLE MINERALS / MINING CLAIMS- NOT NEW-UNADJUD, ONE AUTH NO. ONLY / MINING CLAIM MONEY RECEIVED CASES: AMC435586/\$29700.00	2020 MAINT/180	- n/a -	29700.00
<b>TOTAL:</b>					<b>\$29,700.00</b>

PAYMENT INFORMATION			
1	AMOUNT:	29700.00	POSTMARKED: N/A
	TYPE:	CHECK	RECEIVED: 07/24/2019
	CHECK NO:	1020	
	NAME:	DESERT FOX MINERALS CO 685 W CALLE CONCORDIA ORO VALLEY AZ 85704-4909 US	

REMARKS

This receipt was generated by the automated BLM Collections and Billing System and is a paper representation of a portion of the official electronic record contained therein.

435586

\_\_\_\_\_, 2018

United States Department of Interior  
Bureau of Land Management  
Records Section  
One North Central Avenue  
Suite 800  
Phoenix, Arizona 85011

**Notice of Intent**  
**ANNUAL CLAIM MAINTENANCE FEES for 2018/2019,**  
**By DESERT FOX MINERALS CO**

To Whom It May Concern:

The Final Rule as published in the Federal Register implements provisions of the Interior Department and related agencies, *that a Statutorily Authorized Adjustment effective June 30, 2014 that requires an annual rental fee of \$155.00* for each unpatented mining claim and site located and held under the General Mining Law of 1872.

This will serve as notice that **DESERT FOX MINERALS CO**, whose address for purposes of this filing is 11280 North Shadow Vista Place Tucson, Arizona 85742 intends to hold the mining claims and /or mill sites described in **Exhibit "A"** attached hereto for the assessment years **2018/2019**, by payment of the annual claim maintenance fee of **\$155.00** per claim or site. Payment of **\$28,055.00** is made herewith for such assessment years for each of the unpatented lode claims and sites. The name, BLM serial number, book and page or index number of recording of the location notice is official records of Pinal County, Arizona, of which are set forth in **Exhibit "A"** attached hereto and by this reference incorporated herein.

Sincerely,

**Daniel L Mead**  
**Cornerstone Lands LLC**  
**Agent for: DESERT FOX MINERALS CO**

Telephone 520-419-2622

Cc: file

PHOENIX, ARIZONA  
2018 JUL 26 A 9:14  
RECEIVED

#4219845

ENTERED  
JUL 27 2018  
BY: SAM

## DESERT FOX MINERALS CO.

Notice of Intent to hold the foregoing unpatented Mining Claims For 2018/2019

No.	AMC	Claim Name	County	Book	Fee/Page
1	435586	MM 1	Pinal	2015	63608
2	435587	MM 2	Pinal	2015	63609
3	435588	MM 3	Pinal	2015	63610
4	435589	MM 4	Pinal	2015	63611
5	435590	MM 5	Pinal	2015	63612
6	435591	MM 6	Pinal	2015	63613
7	435592	MM 7	Pinal	2015	63614
8	435593	MM 8	Pinal	2015	63615
9	435594	MM 9	Pinal	2015	63616
10	435595	MM 10	Pinal	2015	63617
11	435596	MM 11	Pinal	2015	63618
12	435597	MM 12	Pinal	2015	63619
13	435598	MM 13	Pinal	2015	63620
14	435599	MM 14	Pinal	2015	63621
15	435600	MM 15	Pinal	2015	63622
16	435601	MM 16	Pinal	2015	63623
17	435602	MM 17	Pinal	2015	63624
18	435603	MM 18	Pinal	2015	63625
19	435604	MM 19	Pinal	2015	63626
20	435605	MM 20	Pinal	2015	63627
21	435606	MM 21	Pinal	2015	63628
22	435607	MM 22	Pinal	2015	63629
23	435608	MM 23	Pinal	2015	63630
24	435609	MM 24	Pinal	2015	63631
25	435610	MM 25	Pinal	2015	63632
26	435611	MM 26	Pinal	2015	63633
27	435612	MM 27	Pinal	2015	63634
28	435613	MM 28	Pinal	2015	63635
29	435614	MM 29	Pinal	2015	63636
30	435615	MM 30	Pinal	2015	63637
31	435616	MM 31	Pinal	2015	63638
32	435617	MM 32	Pinal	2015	63639
33	435618	MM 33	Pinal	2015	63640
34	435619	MM 34	Pinal	2015	63641
35	435620	MM 35	Pinal	2015	63642
36	435621	MM 36	Pinal	2015	63643
37	435622	MM 37	Pinal	2015	63644
38	435623	MM 38	Pinal	2015	63645
39	435624	MM 39	Pinal	2015	63646
40	435625	MM 40	Pinal	2015	63647
41	435626	MM 41	Pinal	2015	63648

PHOENIX, ARIZONA  
 2018 JUN 25 A P M

42	435627	7 MM 42	Pinal	2015	63649
43	435628	MM 43	Pinal	2015	63650
44	435629	MM 44	Pinal	2015	63651
45	435630	MM 45	Pinal	2015	63652
46	435631	MM 46	Pinal	2015	63653
47	435632	MM 47	Pinal	2015	63654
48	435633	MM 48	Pinal	2015	63655
49	435634	MM 49	Pinal	2015	63656
50	435635	MM 50	Pinal	2015	63657
51	435636	MM 51	Pinal	2015	63659
52	435637	MM 52	Pinal	2015	63970
53	435638	MM 53	Pinal	2015	63971
54	435639	MM 54	Pinal	2015	63972
55	435640	MM 55	Pinal	2015	63973
56	435641	MM 56	Pinal	2015	63974
57	435642	MM 57	Pinal	2015	63975
58	435643	MM 58	Pinal	2015	63976
59	435644	MM 59	Pinal	2015	63977
60	435645	MM 60	Pinal	2015	63978
61	435646	MM 61	Pinal	2015	62781
62	435647	MM 62	Pinal	2015	62782
63	435648	MM 63	Pinal	2015	62783
64	435649	MM 64	Pinal	2015	62784
65	435650	MM 65	Pinal	2015	62785
66	435651	MM 66	Pinal	2015	62786
67	435652	MM 67	Pinal	2015	62787
68	435653	MM 68	Pinal	2015	62788
69	435654	MM 69	Pinal	2015	62789
70	435655	MM 70	Pinal	2015	62790
71	435656	MM 71	Pinal	2015	62791
72	435657	MM 72	Pinal	2015	62792
73	435658	MM 73	Pinal	2015	62793
74	435659	MM 74	Pinal	2015	62794
75	435660	MM 75	Pinal	2015	62795
76	435661	MM 76	Pinal	2015	62796
77	435662	MM 77	Pinal	2015	62797
78	435663	MM 78	Pinal	2015	62798
79	435664	MM 79	Pinal	2015	62799
80	435665	MM 80	Pinal	2015	62800
81	435666	MM 81	Pinal	2015	62801
82	435667	MM 82	Pinal	2015	62802
83	435668	MM 83	Pinal	2015	62803
84	435669	MM 84	Pinal	2015	62804
85	435670	MM 85	Pinal	2015	62805
86	435671	MM 86	Pinal	2015	62806
87	435672	MM 87	Pinal	2015	62807
88	435673	J MM 88	Pinal	2015	62808

2018 JUL 26 A 9:14  
 PIONEER

89	435674	MM 89	Pinal	2015	62809
90	435675	MM 90	Pinal	2015	62810
91	435676	MM 91	Pinal	2015	62811
92	435677	MM 92	Pinal	2015	62812
93	435678	MM 93	Pinal	2015	62813
94	435679	MM 94	Pinal	2015	62814
95	435680	MM 95	Pinal	2015	62815
96	435681	MM 96	Pinal	2015	62816
97	435682	MM 97	Pinal	2015	62817
98	435683	MM 98	Pinal	2015	62818
99	435684	MM 99	Pinal	2015	62819
100	435685	MM 100	Pinal	2015	62820
101	435686	MM 101	Pinal	2015	62821
102	435687	MM 102	Pinal	2015	62822
103	435688	MM 103	Pinal	2015	62823
104	435689	MM 104	Pinal	2015	62824
105	435690	MM 105	Pinal	2015	62401
106	435691	MM 106	Pinal	2015	62402
107	435692	MM 107	Pinal	2015	62403
108	435693	MM 108	Pinal	2015	62404
109	435694	MM 109	Pinal	2015	62405
110	435695	MM 110	Pinal	2015	62406
111	435696	MM 111	Pinal	2015	62407
112	435697	MM 112	Pinal	2015	62408
113	435698	MM 113	Pinal	2015	62409
114	435699	MM 114	Pinal	2015	62410
115	435700	MM 115	Pinal	2015	62411
116	435701	MM 116	Pinal	2015	62412
117	435702	MM 117	Pinal	2015	62413
118	435703	MM 118	Pinal	2015	62414
119	435704	MM 119	Pinal	2015	62415
120	435705	MM 120	Pinal	2015	62416
121	435706	MM 121	Pinal	2015	62417
122	435707	MM 122	Pinal	2015	62418
123	435708	MM 123	Pinal	2015	62419
124	435709	MM 124	Pinal	2015	62420
125	435710	MM 125	Pinal	2015	62421
126	435711	MM 126	Pinal	2015	62422
127	435712	MM 127	Pinal	2015	62423
128	435713	MM 128	Pinal	2015	62424
129	435714	MM 129	Pinal	2015	62425
130	435715	MM 130	Pinal	2015	62426
131	435716	MM 131	Pinal	2015	62427
132	435717	MM 132	Pinal	2015	62428
133	435718	MM 133	Pinal	2015	62429
134	435719	MM 134	Pinal	2015	62430
135	435720	MM 135	Pinal	2015	62431

2015 JUL 26 A 9 14

136	435721	MM 136	Pinal	2015	62432
137	435722	MM 137	Pinal	2015	62433
138	435723	MM 138	Pinal	2015	62434
139	435724	MM 139	Pinal	2015	62435
140	435725	MM 140	Pinal	2015	62436
141	435726	MM 141	Pinal	2015	62437
142	435727	MM 142	Pinal	2015	62438
143	435728	MM 143	Pinal	2015	62439
144	435729	MM 144	Pinal	2015	62440
145	435730	MM 145	Pinal	2015	62441
146	435731	MM 146	Pinal	2015	62442
147	435732	MM 147	Pinal	2015	62443
148	435733	MM 148	Pinal	2015	62444
149	435734	MM 149	Pinal	2015	62425
150	435735	MM 150	Pinal	2015	62426
151	435736	MM 151	Pinal	2015	62427
152	435737	MM 152	Pinal	2015	62428
153	435738	MM 153	Pinal	2015	62429
154	435739	MM 154	Pinal	2015	62430
155	435740	MM 155	Pinal	2015	62431
156	435741	MM 156	Pinal	2015	62432
157	435742	MM 157	Pinal	2015	62433
158	435743	MM 158	Pinal	2015	62434
159	435744	MM 159	Pinal	2015	62435
160	435745	MM 160	Pinal	2015	62436
161	435746	MM 161	Pinal	2015	62437
162	435747	MM 162	Pinal	2015	62438
163	435748	MM 163	Pinal	2015	62439
164	435749	MM 164	Pinal	2015	62440
165	435750	MM 165	Pinal	2015	62441
166	435751	MM 166	Pinal	2015	62442
167	435752	MM 167	Pinal	2015	62443
168	435753	MM 168	Pinal	2015	62444
169	435754	MM 169	Pinal	2015	62445
170	435755	MM 170	Pinal	2015	62446
171	435756	MM 171	Pinal	2015	62447
172	435757	MM 172	Pinal	2015	62448
173	435758	MM 173	Pinal	2015	62449
174	435759	MM 174	Pinal	2015	62450
175	435760	MM 175	Pinal	2015	62451
176	435761	MM 176	Pinal	2015	62452
177	435762	MM 177	Pinal	2015	63979
178	435763	MM 178	Pinal	2015	63980
179	435764	MM 179	Pinal	2015	63981
180	435765	MM 180	Pinal	2015	63982
181	435766	MM 181	Pinal	2015	63983



**United States Department of the Interior**  
**Bureau of Land Management**  
 DIV OF LANDS, MINRLS & ENERGY  
 ONE N CENTRAL AVE  
 PHOENIX, AZ 85004 -4427  
 Phone: 602-417-9200

Receipt

No: 4219845

<b>Transaction #:</b> 4335035	
<b>Date of Transaction:</b> 07/26/2018	
CUSTOMER:	
DESERT FOX MINERALS CO 11280 N SHADOW VISTA PL ORO VALLEY, AZ 85742-9678 US	

LINE #	QTY	DESCRIPTION	REMARKS	UNIT PRICE	TOTAL
1	1.00	LOCATABLE MINERALS / MINING CLAIMS- NOT NEW-UNADJUD, ONE AUTH NO. ONLY / MINING CLAIM MONEY RECEIVED CASES: AMC435586/\$28055.00	MAINT 2019/181	- n/a -	28055.00
<b>TOTAL:</b>					<b>\$28,055.00</b>

PAYMENT INFORMATION			
1	AMOUNT:	28055.00	POSTMARKED: N/A
	TYPE:	CHECK	RECEIVED: 07/26/2018
	CHECK NO:	1016	
	NAME:	COPPER FOX MINERALS CO 650 - 12 AVE SW CALGARY AB T2R 1L5 CA	

REMARKS

This receipt was generated by the automated BLM Collections and Billing System and is a paper representation of a portion of the official electronic record contained therein.

~~435586~~

435586

8-18 - , 2017

United States Department of Interior  
Bureau of Land Management  
Records Section  
One North Central Avenue  
Suite 800  
Phoenix, Arizona 85011

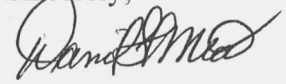
**Notice of Intent**  
**ANNUAL CLAIM MAINTENANCE FEES for 2017/2018,**  
**By DESERT FOX MINERALS CO**

To Whom It May Concern:

The Final Rule as published in the Federal Register implements provisions of the Interior Department and related agencies, *that a Statutorily Authorized Adjustment effective June 30, 2014 that requires an annual rental fee of \$155.00* for each unpatented mining claim and site located and held under the General Mining Law of 1872.

This will serve as notice that **DESERT FOX MINERALS CO**, whose address for purposes of this filing is 11280 North Shadow Vista Place Tucson, Arizona 85742 intends to hold the mining claims and /or mill sites described in **Exhibit "A"** attached hereto for the assessment years **2017/2018**, by payment of the annual claim maintenance fee of **\$155.00** per claim or site. Payment of **\$28,055.00** is made herewith for such assessment years for each of the unpatented lode claims and sites. The name, BLM serial number, book and page or index number of recording of the location notice is official records of Pinal County, Arizona, of which are set forth in **Exhibit "A"** attached hereto and by this reference incorporated herein.

Sincerely,



**Daniel L Mead**  
**Cornerstone Lands LLC**  
**Agent for: DESERT FOX MINERALS CO**

Telephone 520-419-2622

Cc: file

RECEIVED  
BLM AZ STATE OFFICE  
2011 AUG 23 A 10:32  
PHOENIX, ARIZONA

ENTERED  
AUG 25 2017  
BY: Rmm

**DESERT FOX MINERALS CO.**

Notice of Intent to hold the foregoing unpatented Mining Claims For 2017/2018

No.	AMC	Claim Name	County	Book	Fee/Page
1	435586	MM 1	Pinal	2015	63608
2	435587	MM 2	Pinal	2015	63609
3	435588	MM 3	Pinal	2015	63610
4	435589	MM 4	Pinal	2015	63611
5	435590	MM 5	Pinal	2015	63612
6	435591	MM 6	Pinal	2015	63613
7	435592	MM 7	Pinal	2015	63614
8	435593	MM 8	Pinal	2015	63615
9	435594	MM 9	Pinal	2015	63616
10	435595	MM 10	Pinal	2015	63617
11	435596	MM 11	Pinal	2015	63618
12	435597	MM 12	Pinal	2015	63619
13	435598	MM 13	Pinal	2015	63620
14	435599	MM 14	Pinal	2015	63621
15	435600	MM 15	Pinal	2015	63622
16	435601	MM 16	Pinal	2015	63623
17	435602	MM 17	Pinal	2015	63624
18	435603	MM 18	Pinal	2015	63625
19	435604	MM 19	Pinal	2015	63626
20	435605	MM 20	Pinal	2015	63627
21	435606	MM 21	Pinal	2015	63628
22	435607	MM 22	Pinal	2015	63629
23	435608	MM 23	Pinal	2015	63630
24	435609	MM 24	Pinal	2015	63631
25	435610	MM 25	Pinal	2015	63632
26	435611	MM 26	Pinal	2015	63633
27	435612	MM 27	Pinal	2015	63634
28	435613	MM 28	Pinal	2015	63635
29	435614	MM 29	Pinal	2015	63636
30	435615	MM 30	Pinal	2015	63637
31	435616	MM 31	Pinal	2015	63638
32	435617	MM 32	Pinal	2015	63639
33	435618	MM 33	Pinal	2015	63640
34	435619	MM 34	Pinal	2015	63641
35	435620	MM 35	Pinal	2015	63642
36	435621	MM 36	Pinal	2015	63643
37	435622	MM 37	Pinal	2015	63644
38	435623	MM 38	Pinal	2015	63645
39	435624	MM 39	Pinal	2015	63646
40	435625	MM 40	Pinal	2015	63647
41	435626	MM 41	Pinal	2015	63648

RECEIVED  
 M A Z STATE OFFICE  
 PHOENIX, ARIZONA  
 2011 AUG 23 A 10:32

42	435627	MM 42	Pinal	2015	63649
43	435628	MM 43	Pinal	2015	63650
44	435629	MM 44	Pinal	2015	63651
45	435630	MM 45	Pinal	2015	63652
46	435631	MM 46	Pinal	2015	63653
47	435632	MM 47	Pinal	2015	63654
48	435633	MM 48	Pinal	2015	63655
49	435634	MM 49	Pinal	2015	63656
50	435635	MM 50	Pinal	2015	63657
51	435636	MM 51	Pinal	2015	63659
52	435637	MM 52	Pinal	2015	63970
53	435638	MM 53	Pinal	2015	63971
54	435639	MM 54	Pinal	2015	63972
55	435640	MM 55	Pinal	2015	63973
56	435641	MM 56	Pinal	2015	63974
57	435642	MM 57	Pinal	2015	63975
58	435643	MM 58	Pinal	2015	63976
59	435644	MM 59	Pinal	2015	63977
60	435645	MM 60	Pinal	2015	63978
61	435646	MM 61	Pinal	2015	62781
62	435647	MM 62	Pinal	2015	62782
63	435648	MM 63	Pinal	2015	62783
64	435649	MM 64	Pinal	2015	62784
65	435650	MM 65	Pinal	2015	62785
66	435651	MM 66	Pinal	2015	62786
67	435652	MM 67	Pinal	2015	62787
68	435653	MM 68	Pinal	2015	62788
69	435654	MM 69	Pinal	2015	62789
70	435655	MM 70	Pinal	2015	62790
71	435656	MM 71	Pinal	2015	62791
72	435657	MM 72	Pinal	2015	62792
73	435658	MM 73	Pinal	2015	62793
74	435659	MM 74	Pinal	2015	62794
75	435660	MM 75	Pinal	2015	62795
76	435661	MM 76	Pinal	2015	62796
77	435662	MM 77	Pinal	2015	62797
78	435663	MM 78	Pinal	2015	62798
79	435664	MM 79	Pinal	2015	62799
80	435665	MM 80	Pinal	2015	62800
81	435666	MM 81	Pinal	2015	62801
82	435667	MM 82	Pinal	2015	62802
83	435668	MM 83	Pinal	2015	62803
84	435669	MM 84	Pinal	2015	62804
85	435670	MM 85	Pinal	2015	62805
86	435671	MM 86	Pinal	2015	62806
87	435672	MM 87	Pinal	2015	62807
88	435673	MM 88	Pinal	2015	62808

PHOENIX, ARIZONA

2011 AUG 23 A 10:32

RECEIVED  
MAY STATE OFFICE

89	435674	MM 89	Pinal	2015	62809
90	435675	MM 90	Pinal	2015	62810
91	435676	MM 91	Pinal	2015	62811
92	435677	MM 92	Pinal	2015	62812
93	435678	MM 93	Pinal	2015	62813
94	435679	MM 94	Pinal	2015	62814
95	435680	MM 95	Pinal	2015	62815
96	435681	MM 96	Pinal	2015	62816
97	435682	MM 97	Pinal	2015	62817
98	435683	MM 98	Pinal	2015	62818
99	435684	MM 99	Pinal	2015	62819
100	435685	MM 100	Pinal	2015	62820
101	435686	MM 101	Pinal	2015	62821
102	435687	MM 102	Pinal	2015	62822
103	435688	MM 103	Pinal	2015	62823
104	435689	MM 104	Pinal	2015	62824
105	435690	MM 105	Pinal	2015	62401
106	435691	MM 106	Pinal	2015	62402
107	435692	MM 107	Pinal	2015	62403
108	435693	MM 108	Pinal	2015	62404
109	435694	MM 109	Pinal	2015	62405
110	435695	MM 110	Pinal	2015	62406
111	435696	MM 111	Pinal	2015	62407
112	435697	MM 112	Pinal	2015	62408
113	435698	MM 113	Pinal	2015	62409
114	435699	MM 114	Pinal	2015	62410
115	435700	MM 115	Pinal	2015	62411
116	435701	MM 116	Pinal	2015	62412
117	435702	MM 117	Pinal	2015	62413
118	435703	MM 118	Pinal	2015	62414
119	435704	MM 119	Pinal	2015	62415
120	435705	MM 120	Pinal	2015	62416
121	435706	MM 121	Pinal	2015	62417
122	435707	MM 122	Pinal	2015	62418
123	435708	MM 123	Pinal	2015	62419
124	435709	MM 124	Pinal	2015	62420
125	435710	MM 125	Pinal	2015	62421
126	435711	MM 126	Pinal	2015	62422
127	435712	MM 127	Pinal	2015	62423
128	435713	MM 128	Pinal	2015	62424
129	435714	MM 129	Pinal	2015	62425
130	435715	MM 130	Pinal	2015	62426
131	435716	MM 131	Pinal	2015	62427
132	435717	MM 132	Pinal	2015	62428
133	435718	MM 133	Pinal	2015	62429
134	435719	MM 134	Pinal	2015	62430
135	435720	MM 135	Pinal	2015	62431

PHOENIX, ARIZONA

2011 AUG 23 A 10:32

RECEIVED  
PHOENIX STATE OFFICE

136	435721	MM 136	Pinal	2015	62432
137	435722	MM 137	Pinal	2015	62433
138	435723	MM 138	Pinal	2015	62434
139	435724	MM 139	Pinal	2015	62435
140	435725	MM 140	Pinal	2015	62436
141	435726	MM 141	Pinal	2015	62437
142	435727	MM 142	Pinal	2015	62438
143	435728	MM 143	Pinal	2015	62439
144	435729	MM 144	Pinal	2015	62440
145	435730	MM 145	Pinal	2015	62441
146	435731	MM 146	Pinal	2015	62442
147	435732	MM 147	Pinal	2015	62443
148	435733	MM 148	Pinal	2015	62444
149	435734	MM 149	Pinal	2015	62425
150	435735	MM 150	Pinal	2015	62426
151	435736	MM 151	Pinal	2015	62427
152	435737	MM 152	Pinal	2015	62428
153	435738	MM 153	Pinal	2015	62429
154	435739	MM 154	Pinal	2015	62430
155	435740	MM 155	Pinal	2015	62431
156	435741	MM 156	Pinal	2015	62432
157	435742	MM 157	Pinal	2015	62433
158	435743	MM 158	Pinal	2015	62434
159	435744	MM 159	Pinal	2015	62435
160	435745	MM 160	Pinal	2015	62436
161	435746	MM 161	Pinal	2015	62437
162	435747	MM 162	Pinal	2015	62438
163	435748	MM 163	Pinal	2015	62439
164	435749	MM 164	Pinal	2015	62440
165	435750	MM 165	Pinal	2015	62441
166	435751	MM 166	Pinal	2015	62442
167	435752	MM 167	Pinal	2015	62443
168	435753	MM 168	Pinal	2015	62444
169	435754	MM 169	Pinal	2015	62445
170	435755	MM 170	Pinal	2015	62446
171	435756	MM 171	Pinal	2015	62447
172	435757	MM 172	Pinal	2015	62448
173	435758	MM 173	Pinal	2015	62449
174	435759	MM 174	Pinal	2015	62450
175	435760	MM 175	Pinal	2015	62451
176	435761	MM 176	Pinal	2015	62452
177	435762	MM 177	Pinal	2015	63979
178	435763	MM 178	Pinal	2015	63980
179	435764	MM 179	Pinal	2015	63981
180	435765	MM 180	Pinal	2015	63982
181	435766	MM 181	Pinal	2015	63983

PHOENIX, ARIZONA

2017 AUG 23 A 10: 33

RECEIVED  
T.M. AT STATE OFFICE

NO. OF CLAIMS: 181  
 AMOUNT: 28055.00  
 RECEIPT NO.: 3051934  
 INIT: PER

**United States Department of the Interior**  
**Bureau of Land Management**  
 DIV OF LANDS, MINRLS & ENERGY  
 ONE N CENTRAL AVE  
 PHOENIX, AZ 85004 -4427  
 Phone: 602-417-9200

Receipt

No: 3951934

<b>Transaction #:</b> 4061664	
<b>Date of Transaction:</b> 08/23/2017	
<b>CUSTOMER:</b>	
DESERT FOX MINERALS CO 11280 N SHADOW VISTA PL ORO VALLEY, AZ 85742-9678 US	

LINE #	QTY	DESCRIPTION	REMARKS	UNIT PRICE	TOTAL
1	1.00	LOCATABLE MINERALS / MINING CLAIMS- NOT NEW-UNADJUD, ONE AUTH NO. ONLY / MINING CLAIM MONEY RECEIVED CASES: AMC435586/\$28055.00	2018 MAINT/181	- n/a -	28055.00
<b>TOTAL:</b>					<b>\$28,055.00</b>

PAYMENT INFORMATION			
1	AMOUNT:	28055.00	POSTMARKED: N/A
	TYPE:	CHECK	RECEIVED: 08/23/2017
	CHECK NO:	1013	
	NAME:	DESERT FOX MINERALS CO 11280 N SHADOW VISTA PL ORO VALLEY AZ 85742-9678 US	

REMARKS

This receipt was generated by the automated BLM Collections and Billing System and is a paper representation of a portion of the official electronic record contained therein.

435586

7-16 -, 2016

United States Department of Interior  
Bureau of Land Management  
Records Section  
One North Central Avenue  
Suite 800  
Phoenix, Arizona 85011

**Notice of Intent**  
**ANNUAL CLAIM MAINTENANCE FEES for 2016/2017,**  
**By DESERT FOX MINERALS CO**

To Whom It May Concern:

The Final Rule as published in the Federal Register implements provisions of the Interior Department and related agencies, *that a Statutorily Authorized Adjustment effective June 30, 2014 that requires an annual rental fee of \$155.00* for each unpatented mining claim and site located and held under the General Mining Law of 1872.

This will serve as notice that **DESERT FOX MINERALS CO**, whose address for purposes of this filing is 11280 North Shadow Vista Place Tucson, Arizona 85742 intends to hold the mining claims and /or mill sites described in **Exhibit "A"** attached hereto for the assessment years **2016/2017**, by payment of the annual claim maintenance fee of **\$155.00** per claim or site. Payment of **\$32,395.00** is made herewith for such assessment years for each of the unpatented lode claims and sites. The name, BLM serial number, book and page or index number of recording of the location notice is official records of Pinal County, Arizona, of which are set forth in **Exhibit "A"** attached hereto and by this reference incorporated herein.

Sincerely,

  
**Daniel L Mead**  
**Cornerstone Lands LLC**  
**Agent for: DESERT FOX MINERALS CO**

Telephone 520-419-2622

Cc: file

RECEIVED  
BLM AZ STATE OFFICE  
2016 JUL 20 A 10: 03  
PHOENIX, ARIZONA

# 8610249

ENTERED  
JUL 21 2016  
BY: Ram



# DESERT FOX MINERALS CO

## Notice of Intent to hold the foregoing unpatented Mining Claims for 2016/2017:

NO.	AMC	Claim Name	County	Book	Fee/Page
1	435586	MM 1	Pinal	2015	63608
2	435587	MM 2	Pinal	2015	63609
3	435588	MM 3	Pinal	2015	63610
4	435589	MM 4	Pinal	2015	63611
5	435590	MM 5	Pinal	2015	63612
6	435591	MM 6	Pinal	2015	63613
7	435592	MM 7	Pinal	2015	63614
8	435593	MM 8	Pinal	2015	63615
9	435594	MM 9	Pinal	2015	63616
10	435595	MM 10	Pinal	2015	63617
11	435596	MM 11	Pinal	2015	63618
12	435597	MM 12	Pinal	2015	63619
13	435598	MM 13	Pinal	2015	63620
14	435599	MM 14	Pinal	2015	63621
15	435600	MM 15	Pinal	2015	63622
16	435601	MM 16	Pinal	2015	63623
17	435602	MM 17	Pinal	2015	63624
18	435603	MM 18	Pinal	2015	63625
19	435604	MM 19	Pinal	2015	63626
20	435605	MM 20	Pinal	2015	63627
21	435606	MM 21	Pinal	2015	63628
22	435607	MM 22	Pinal	2015	63629
23	435608	MM 23	Pinal	2015	63630
24	435609	MM 24	Pinal	2015	63631
25	435610	MM 25	Pinal	2015	63632
26	435611	MM 26	Pinal	2015	63633
27	435612	MM 27	Pinal	2015	63634
28	435613	MM 28	Pinal	2015	63635
29	435614	MM 29	Pinal	2015	63636
30	435615	MM 30	Pinal	2015	63637
31	435616	MM 31	Pinal	2015	63638
32	435617	MM 32	Pinal	2015	63639
33	435618	MM 33	Pinal	2015	63640
34	435619	MM 34	Pinal	2015	63641

2016 JUL 20 10:03  
 RECEIVED

RECEIVED  
BLM AZ STATE OFFICE

2016 JUL 20 A 10:03

PHOENIX, ARIZONA

35	435620	MM 35	Pinal	2015	63642
36	435621	MM 36	Pinal	2015	63643
37	435622	MM 37	Pinal	2015	63644
38	435623	MM 38	Pinal	2015	63645
39	435624	MM 39	Pinal	2015	63646
40	435625	MM 40	Pinal	2015	63647
41	435626	MM 41	Pinal	2015	63648
42	435627	MM 42	Pinal	2015	63649
43	435628	MM 43	Pinal	2015	63650
44	435629	MM 44	Pinal	2015	63651
45	435630	MM 45	Pinal	2015	63652
46	435631	MM 46	Pinal	2015	63653
47	435632	MM 47	Pinal	2015	63654
48	435633	MM 48	Pinal	2015	63655
49	435634	MM 49	Pinal	2015	63656
50	435635	MM 50	Pinal	2015	63657
51	435636	MM 51	Pinal	2015	63659
52	435637	MM 52	Pinal	2015	63970
53	435638	MM 53	Pinal	2015	63971
54	435639	MM 54	Pinal	2015	63972
55	435640	MM 55	Pinal	2015	63973
56	435641	MM 56	Pinal	2015	63974
57	435642	MM 57	Pinal	2015	63975
58	435643	MM 58	Pinal	2015	63976
59	435644	MM 59	Pinal	2015	63977
60	435645	MM 60	Pinal	2015	63978
61	435646	MM 61	Pinal	2015	62781
62	435647	MM 62	Pinal	2015	62782
63	435648	MM 63	Pinal	2015	62783
64	435649	MM 64	Pinal	2015	62784
65	435650	MM 65	Pinal	2015	62785
66	435651	MM 66	Pinal	2015	62786
67	435652	MM 67	Pinal	2015	62787
68	435653	MM 68	Pinal	2015	62788
69	435654	MM 69	Pinal	2015	62789
70	435655	MM 70	Pinal	2015	62790
71	435656	MM 71	Pinal	2015	62791
72	435657	MM 72	Pinal	2015	62792
73	435658	MM 73	Pinal	2015	62793
74	435659	MM 74	Pinal	2015	62794
75	435660	MM 75	Pinal	2015	62795
76	435661	MM 76	Pinal	2015	62796

2116 JUL 20 A 10:03

RECEIVED  
PINAL STATE OFFICE

RECEIVED  
PLM AZ STATE OFFICE

2016 JUL 20 A 10:03

PHOENIX, ARIZONA

77	435662	MM 77	Pinal	2015	62797
78	435663	MM 78	Pinal	2015	62798
79	435664	MM 79	Pinal	2015	62799
80	435665	MM 80	Pinal	2015	62800
81	435666	MM 81	Pinal	2015	62801
82	435667	MM 82	Pinal	2015	62802
83	435668	MM 83	Pinal	2015	62803
84	435669	MM 84	Pinal	2015	62804
85	435670	MM 85	Pinal	2015	62805
86	435671	MM 86	Pinal	2015	62806
87	435672	MM 87	Pinal	2015	62807
88	435673	MM 88	Pinal	2015	62808
89	435674	MM 89	Pinal	2015	62809
90	435675	MM 90	Pinal	2015	62810
91	435676	MM 91	Pinal	2015	62811
92	435677	MM 92	Pinal	2015	62812
93	435678	MM 93	Pinal	2015	62813
94	435679	MM 94	Pinal	2015	62814
95	435680	MM 95	Pinal	2015	62815
96	435681	MM 96	Pinal	2015	62816
97	435682	MM 97	Pinal	2015	62817
98	435683	MM 98	Pinal	2015	62818
99	435684	MM 99	Pinal	2015	62819
100	435685	MM 100	Pinal	2015	62820
101	435686	MM 101	Pinal	2015	62821
102	435687	MM 102	Pinal	2015	62822
103	435688	MM 103	Pinal	2015	62823
104	435689	MM 104	Pinal	2015	62824
105	435690	MM 105	Pinal	2015	62401
106	435691	MM 106	Pinal	2015	62402
107	435692	MM 107	Pinal	2015	62403
108	435693	MM 108	Pinal	2015	62404
109	435694	MM 109	Pinal	2015	62405
110	435695	MM 110	Pinal	2015	62406
111	435696	MM 111	Pinal	2015	62407
112	435697	MM 112	Pinal	2015	62408
113	435698	MM 113	Pinal	2015	62409
114	435699	MM 114	Pinal	2015	62410
115	435700	MM 115	Pinal	2015	62411
116	435701	MM 116	Pinal	2015	62412
117	435702	MM 117	Pinal	2015	62413
118	435703	MM 118	Pinal	2015	62414

2016 JUL 20 A 0:03

RECEIVED  
STATE OFFICE

RECEIVED  
FLM AZ STATE OFFICE

2016 JUL 20 A 10: 03

PHOENIX, ARIZONA

119	435704	MM 119	Pinal	2015	62415
120	435705	MM 120	Pinal	2015	62416
121	435706	MM 121	Pinal	2015	62417
122	435707	MM 122	Pinal	2015	62418
123	435708	MM 123	Pinal	2015	62419
124	435709	MM 124	Pinal	2015	62420
125	435710	MM 125	Pinal	2015	62421
126	435711	MM 126	Pinal	2015	62422
127	435712	MM 127	Pinal	2015	62423
128	435713	MM 128	Pinal	2015	62424
129	435714	MM 129	Pinal	2015	62425
130	435715	MM 130	Pinal	2015	62426
131	435716	MM 131	Pinal	2015	62427
132	435717	MM 132	Pinal	2015	62428
133	435718	MM 133	Pinal	2015	62429
134	435719	MM 134	Pinal	2015	62430
135	435720	MM 135	Pinal	2015	62431
136	435721	MM 136	Pinal	2015	62432
137	435722	MM 137	Pinal	2015	62433
138	435723	MM 138	Pinal	2015	62434
139	435724	MM 139	Pinal	2015	62435
140	435725	MM 140	Pinal	2015	62836
141	435726	MM 141	Pinal	2015	62837
142	435727	MM 142	Pinal	2015	62838
143	435728	MM 143	Pinal	2015	62839
144	435729	MM 144	Pinal	2015	62840
145	435730	MM 145	Pinal	2015	62841
146	435731	MM 146	Pinal	2015	62842
147	435732	MM 147	Pinal	2015	62843
148	435733	MM 148	Pinal	2015	62844
149	435734	MM 149	Pinal	2015	62425
150	435735	MM 150	Pinal	2015	62426
151	435736	MM 151	Pinal	2015	62427
152	435737	MM 152	Pinal	2015	62428
153	435738	MM 153	Pinal	2015	62429
154	435739	MM 154	Pinal	2015	62430
155	435740	MM 155	Pinal	2015	62431
156	435741	MM 156	Pinal	2015	62432
157	435742	MM 157	Pinal	2015	62433
158	435743	MM 158	Pinal	2015	62434
159	435744	MM 159	Pinal	2015	62435
160	435745	MM 160	Pinal	2015	62436

RECEIVED  
 MAY STATE OFFICE  
 2016 JUL 20 A 10:03

RECEIVED  
BLM AZ STATE OFFICE

2016 JUL 20 A 10:03

PHOENIX, ARIZONA



161	435746	MM 161	Pinal	2015	62437
162	435747	MM 162	Pinal	2015	62438
163	435748	MM 163	Pinal	2015	62439
164	435749	MM 164	Pinal	2015	62440
165	435750	MM 165	Pinal	2015	62441
166	435751	MM 166	Pinal	2015	62442
167	435752	MM 167	Pinal	2015	62443
168	435753	MM 168	Pinal	2015	62444
169	435754	MM 169	Pinal	2015	62445
170	435755	MM 170	Pinal	2015	62446
171	435756	MM 171	Pinal	2015	62447
172	435757	MM 172	Pinal	2015	62448
173	435758	MM 173	Pinal	2015	62449
174	435759	MM 174	Pinal	2015	62450
175	435760	MM 175	Pinal	2015	62451
176	435761	MM 176	Pinal	2015	62452
177	435762	MM 177	Pinal	2015	63979
178	435763	MM 178	Pinal	2015	63980
179	435764	MM 179	Pinal	2015	63981
180	435765	MM 180	Pinal	2015	63982
181	435766	MM 181	Pinal	2015	62453
182	435767	MM 182	Pinal	2015	62454
183	435768	MM 183	Pinal	2015	62455
184	435769	MM 184	Pinal	2015	62456
185	435770	MM 185	Pinal	2015	62457
186	435771	MM 186	Pinal	2015	62458
187	435772	MM 187	Pinal	2015	62459
188	435773	MM 188	Pinal	2015	62460
189	435774	MM 189	Pinal	2015	62461
190	435775	MM 190	Pinal	2015	62462
191	435776	MM 191	Pinal	2015	62463
192	435777	MM 192	Pinal	2015	62464
193	435778	MM 193	Pinal	2015	62465
194	435779	MM 194	Pinal	2015	62466
195	435780	MM 195	Pinal	2015	62467
196	435781	MM 196	Pinal	2015	62468
197	435782	MM 197	Pinal	2015	62469
198	435783	MM 198	Pinal	2015	62470
199	435784	MM 199	Pinal	2015	62471
200	435785	MM 200	Pinal	2015	62472
201	435786	MM 201	Pinal	2015	62473
202	435787	MM 202	Pinal	2015	61974

RECEIVED  
PINAL STATE OFFICE  
2016 JUL 20 A 10:03

RECEIVED  
DLM AZ STATE OFFICE

2016 JUL 20 A 10:04

PHOENIX, ARIZONA

203	435788	MM 204	Pinal	2015	61976
204	435789	MM 206	Pinal	2015	61978
205	435790	MM 208	Pinal	2015	61980
206	435791	MM 209	Pinal	2015	61981
207	435792	MM 210	Pinal	2015	62474
208	435793	MM 212	Pinal	2015	62345
209	435794	MM 214	Pinal	2015	62347

RECEIVED  
DLH AZ STATE OFFICE  
2016 JUL 20 A 10:03  
PHOENIX, ARIZONA

**United States Department of the Interior**  
**Bureau of Land Management**  
 DIV OF LANDS, MINRLS & ENERGY  
 ONE N CENTRAL AVE  
 PHOENIX, AZ 85004 -4427  
 Phone: 602-417-9200

Receipt

No: 3610249

<b>Transaction #:</b> 3713758	
<b>Date of Transaction:</b> 07/20/2016	
CUSTOMER:	
DESERT FOX MINERALS CO 11280 N SHADOW VISTA PL ORO VALLEY, AZ 85742-9678 US	

LINE #	QTY	DESCRIPTION	REMARKS	UNIT PRICE	TOTAL
1	1.00	LOCATABLE MINERALS / MINING CLAIMS- NOT NEW-UNADJUD, ONE AUTH NO. ONLY / MINING CLAIM MONEY RECEIVED CASES: AMC435586/\$32395.00	MAINT 2017/209	- n/a -	32395.00
<b>TOTAL:</b>					<b>\$32,395.00</b>

PAYMENT INFORMATION			
1	AMOUNT:	32395.00	POSTMARKED: N/A
	TYPE:	CHECK	RECEIVED: 07/20/2016
	CHECK NO:	1007	
	NAME:	DESERT FOX MINERALS CO 650-340 12 AVE SW CALGARY AB CANADA NS T2R 1L5 US	

REMARKS

This receipt was generated by the automated BLM Collections and Billing System and is a paper representation of a portion of the official electronic record contained therein.

**NOTICE!!**

**These documents have been scanned!**

**Do not place un-scanned documents beneath this notice!**

**Do not remove this notice from this file!**

GPO Jacket No. 560-102  
Print Order 61540  
Rise Business Services, LLC  
Job=AZ15 5/6/2019



Box Number= AZ15021



Claim Begin-End: AMC435586-AMC435794

5 Miscellaneous



AZ15021-15

AMC435500-AMC435942

**NO  
DOCUMENTS  
FOUND**

NO DOCUMENTS FOUND  
NO DOCUMENTS FOUND

**NOTICE!!**

**These documents have been scanned!**

**Do not place un-scanned documents beneath this notice!**

**Do not remove this notice from this file!**

GPO Jacket No. 560-102  
Print Order 61540  
Rise Business Services, LLC  
Job=AZ15 5/6/2019



Box Number= AZ15021



Claim Begin-End: AMC435586-AMC435794

6 Location Notices-Amendments and Supporting Documents



AZ15021-15

AMC435500-AMC435942

# MINING CLAIM STATUS REPORT

Data Entered: 12/21/15  
30, 31 DEC 15  
04 JAN 16

MTP Checked By: RETZ  
GEO Checked By: [Signature]

LEAD SERIAL NUMBER: AMC 435586 thru AMC 435794

### NUMBER OF CLAIMS & TYPE:

209 LODE 209  
PLACER  
ASSOCIATION PLACER  
MILL SITE  
TUNNEL SITE

### CHARGES:

Location Fee @ \$37 = \$ 7733  
Processing Fee @ \$20 = \$ 4180  
Maintenance Fee @ \$155 = \$ 32395  
Add'l Maint Fee for Assoc Placer = \$  
SUBTOTAL \$ 44308  
Other Fees \$  
Other Fees \$  
TOTAL \$ 44308

TOTAL ACREAGE: \_\_\_\_\_ Per Claim  
(Placer Only)

NUMBER OF LOCATORS: \_\_\_\_\_

DOCUMENTS RECEIVED VIA : Over-the-Counter  Mail  TIMELY FILED: Yes  No   
ACCEPTED AS MAIL  
LEGAL DESCRIPTION: T 35 R 11E SEC 7, 9, 18, 19, 20, 21, 22, 27, 28, 29, 30, 31  
T 45 R 11E SEC 32, 33, 34, 17, 16  
T \_\_\_\_\_ R \_\_\_\_\_ SEC \_\_\_\_\_  
T 45 R 11E SEC 6  
T \_\_\_\_\_ R \_\_\_\_\_ SEC \_\_\_\_\_

BLM  FOREST SERVICE  SUBJ TO PL 359: Yes  No   
WILDERNESS AREA

SPLIT ESTATE: N/A  SX  PX  OTHER   
SRHA  Was proper Notice filed if located on SHRA Land? Yes  No

RECONVEYED MINERALS ON BLM LAND REQUIRE OPENING ORDER FROM 1944 TO 1993:  
Open to Entry On \_\_\_\_\_ N/A

COMMENTS/STATUS: VOID  PARTIALLY VOID  PVT MINERALS  WITHDRAWN LANDS   
OTHER  Some claims encroach on lands the Federal Govt does not own or administer the surface estate; therefore the Federal Govt does not extend any rights to mine on these lands. The claims are as follows: AMC 435592-593, AMC 435600-601, AMC 435610, AMC 435612, AMC 435614, AMC 435616, AMC 435618, AMC 435620, -622, -624, AMC 435626, AMC 435749, AMC 435751, AMC 435766-770, AMC 435771, AMC 435781, \*AMC 435787, -789, -791, -793, -795, AMC 435788-792, AMC 435784  
[ ] Claimant acknowledges that portions of the following claim(s) site(s) may be void or voidable.  
\* AMC 435755, -757 & -759 (possibly a small portion); AMC 435780

Printed Name of Claimant \_\_\_\_\_ Signature of Claimant \_\_\_\_\_

\*\*\*\*\*FINAL ADJUDICATION\*\*\*\*\*

DATE 4.4.16 INITIALS RE

AMC 435586  
RECEIVED  
BLM AZ STATE OFFICE  
DENVER, ARIZONA  
2015 DEC 21 A 11:35





When recorded return to:  
Tim Marsh  
4750 North Bonanza Avenue  
Tucson, AZ 85749

DATE/TIME: 10/01/2015 8:13  
FEE: \$10.00  
PAGES: 1  
FEE NUMBER: 2015-063608



**LOCATION NOTICE FOR LODE MINING CLAIM**

NOTICE IS HEREBY GIVEN that the MM 1 lode mining claim has been located by Desert Fox Minerals Co., an Arizona Corporation, whose current mailing address is Suite 650, 340 - 12<sup>th</sup> Avenue SW, Calgary, Alberta, T2R 1L5, Canada. The general course of this claim is North - South, and it is situated in Pinal County, Arizona. This claim is 1500 feet in length and 600 feet in width. This claim runs from the location monument on which this location notice is posted approximately 10 feet in a northerly direction to the North end line and 1490 feet in a southerly direction to the South end line. This claim is marked by six additional monuments, one at each corner and one at the center of each end line.

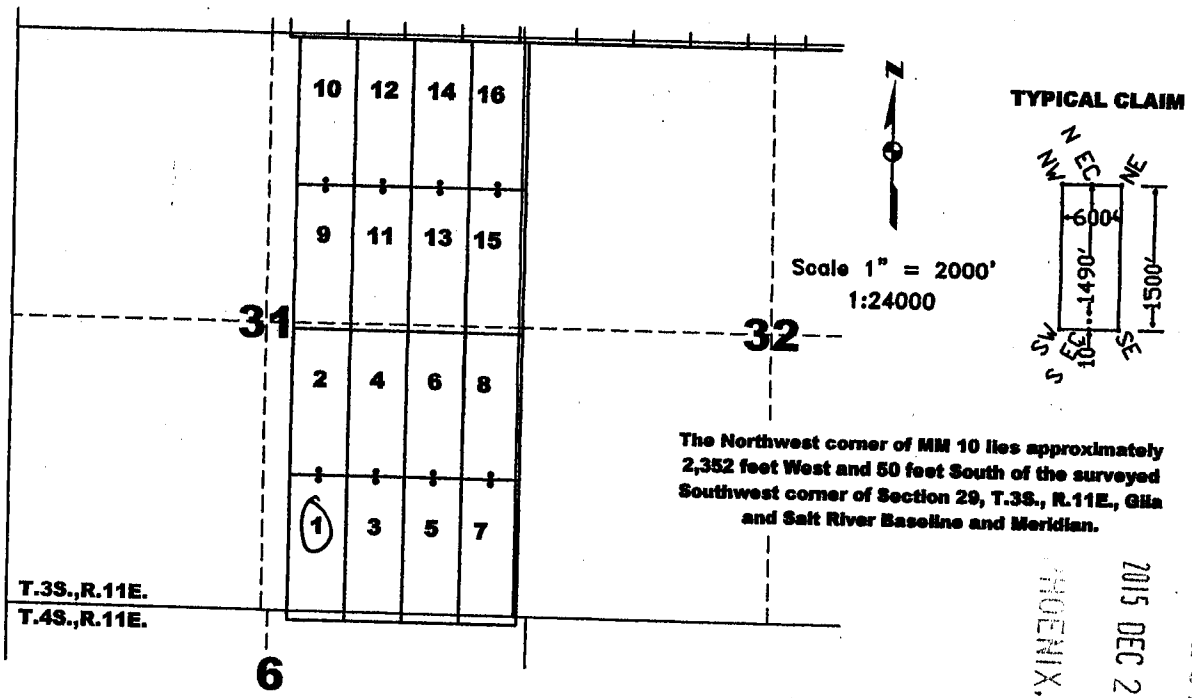
The location monument on which this notice is posted is situated within Section 31, Township 3 South, Range 11 East, Gila and Salt River Baseline and Meridian, Arizona, and this claim occupies the following quarter section(s), section(s), Township and Range:

1/4	Section	Township	Range	Meridian
<u>SE</u>	<u>31</u>	<u>3</u> S	11 E	Gila and Salt River
<u>NE</u>	<u>6</u>	<u>4</u> S	11 E	Gila and Salt River
---	---	---	11 E	Gila and Salt River
---	---	---	11 E	Gila and Salt River

The location monument of this claim is approximately 2050 feet east/west and 4500 feet north/south of the Southwest corner of Section 29, Township 3 South, Range 11 East, Gila and Salt River Baseline and Meridian.

DATED AND POSTED on the ground this 29 day of September, 2015.

by: Curtis Barlow  
Curtis Barlow, Agent



The Northwest corner of MM 10 lies approximately 2,352 feet West and 50 feet South of the surveyed Southwest corner of Section 29, T.3S., R.11E., Gila and Salt River Baseline and Meridian.

RECEIVED  
PINAL COUNTY RECORDER  
2015 DEC 21 A 11:35  
PHOENIX, ARIZONA

The above map depicts the MM 1 lode mining claim, which is located in Section(s) 31, 6, Township 3, 4 South, Range 11 East, Gila and Salt River Baseline and Meridian, Pinal County, Arizona. The claim corners, end centers, and location monuments are marked by 2 inch by 2 inch by 5 foot wooden posts with aluminum tags. The bearings and distances between claims are as depicted on the map.

AN0435586

12



OFFICIAL RECORDS OF PINAL COUNTY RECORDER VIRGINIA ROSS

When recorded return to: Tim Marsh 4750 North Bonanza Avenue Tucson, AZ 85749

DATE/TIME: 10/01/2015 813 FEE: \$10.00 PAGES: 1 FEE NUMBER: 2015-063609



LOCATION NOTICE FOR LODE MINING CLAIM

NOTICE IS HEREBY GIVEN that the MM 2 lode mining claim has been located by Desert Fox Minerals Co., an Arizona Corporation, whose current mailing address is Suite 650, 340 - 12th Avenue SW, Calgary, Alberta, T2R 1L5, Canada. The general course of this claim is North - South, and it is situated in Pinal County, Arizona. This claim is 1500 feet in length and 600 feet in width. This claim runs from the location monument on which this location notice is posted approximately 1490 feet in a northerly direction to the North end line and 10 feet in a southerly direction to the South end line. This claim is marked by six additional monuments, one at each corner and one at the center of each end line.

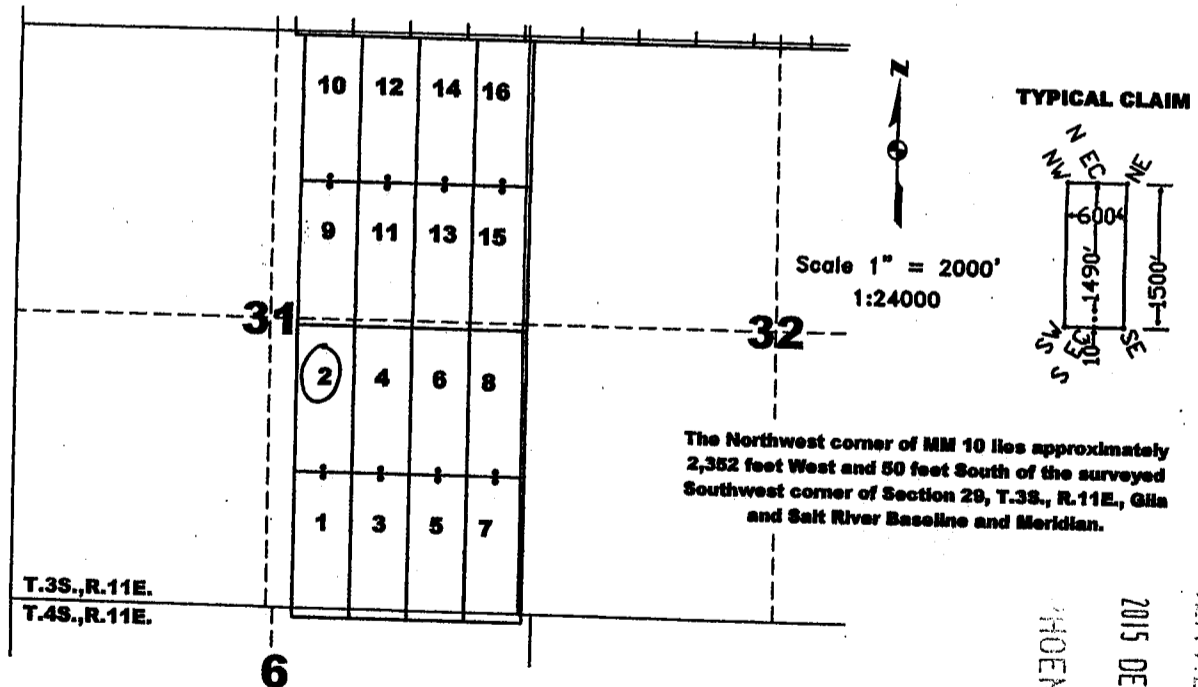
The location monument on which this notice is posted is situated within Section 31, Township 3 South, Range 11 East, Gila and Salt River Baseline and Meridian, Arizona, and this claim occupies the following quarter section(s), section(s), Township and Range:

Table with 5 columns: 1/4, Section, Township, Range, Meridian. Row 1: SE, 31, 3 S, 11 E, Gila and Salt River. Row 2: (blank), (blank), 3 S, 11 E, Gila and Salt River. Row 3: (blank), (blank), 3 S, 11 E, Gila and Salt River. Row 4: (blank), (blank), 3 S, 11 E, Gila and Salt River.

The location monument of this claim is approximately 2050 feet east/west and 4540 feet north/south of the Southwest corner of Section 29, Township 3 South, Range 11 East, Gila and Salt River Baseline and Meridian.

DATED AND POSTED on the ground this 29 day of September, 2015.

by: Curtis Barlow, Agent



AMC435587

RECEIVED PLM AZ STATE OFFICE PHOENIX, ARIZONA 2015 DEC 21 A 11:36

The above map depicts the MM 2 lode mining claim, which is located in Section(s) 31, Township 3 South, Range 11 East, Gila and Salt River Baseline and Meridian, Pinal County, Arizona. The claim corners, end centers, and location monuments are marked by 2 inch by 2 inch by 5 foot wooden posts with aluminum tags. The bearings and distances between claims are as depicted on the map.

OK



OFFICIAL RECORDS OF PINAL COUNTY RECORDER VIRGINIA ROSS

When recorded return to: Tim Marsh 4750 North Bonanza Avenue Tucson, AZ 85749

DATE/TIME: 10/01/2015 813 FEE: \$10.00 PAGES: 1 FEE NUMBER: 2015-063610



LOCATION NOTICE FOR LODE MINING CLAIM

NOTICE IS HEREBY GIVEN that the MM 3 lode mining claim has been located by Desert Fox Minerals Co., an Arizona Corporation, whose current mailing address is Suite 650, 340 - 12th Avenue SW, Calgary, Alberta, T2R 1L5, Canada. The general course of this claim is North - South, and it is situated in Pinal County, Arizona. This claim is 1500 feet in length and 600 feet in width. This claim runs from the location monument on which this location notice is posted approximately 10 feet in a northerly direction to the North end line and 1490 feet in a southerly direction to the South end line. This claim is marked by six additional monuments, one at each corner and one at the center of each end line.

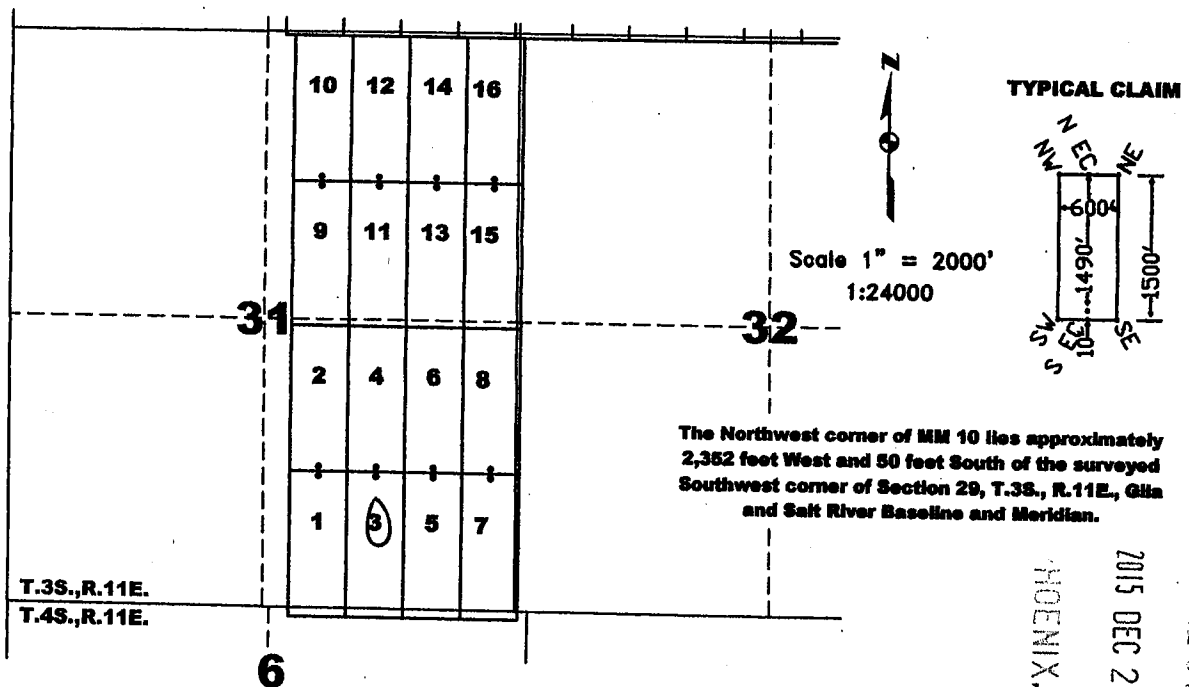
The location monument on which this notice is posted is situated within Section 31, Township 3 South, Range 11 East, Gila and Salt River Baseline and Meridian, Arizona, and this claim occupies the following quarter section(s), section(s), Township and Range:

Table with 5 columns: 1/4, Section, Township, Range, Meridian. Rows show SE, NE, and four blank entries for Section 31, Townships 3S and 4S, and Ranges 11E.

The location monument of this claim is approximately 1450 feet east(west) and 4560 feet north(south) of the Southwest corner of Section 29, Township 3 South, Range 11 East, Gila and Salt River Baseline and Meridian.

DATED AND POSTED on the ground this 29 day of September, 2015.

by: [Signature] Curtis Barlow, Agent



The Northwest corner of MM 10 lies approximately 2,352 feet West and 50 feet South of the surveyed Southwest corner of Section 29, T.3S., R.11E., Gila and Salt River Baseline and Meridian.

RECEIVED PINAL COUNTY RECORDER OFFICE PHOENIX, ARIZONA 2015 DEC 21 A 11:36

ANCL 35588

The above map depicts the MM 3 lode mining claim, which is located in Section(s) 31, 6, Township 3, 4 South, Range 11 East, Gila and Salt River Baseline and Meridian, Pinal County, Arizona. The claim corners, end centers, and location monuments are marked by 2 inch by 2 inch by 5 foot wooden posts with aluminum tags. The bearings and distances between claims are as depicted on the map.

DR



OFFICIAL RECORDS OF PINAL COUNTY RECORDER VIRGINIA ROSS

When recorded return to: Tim Marsh 4750 North Bonanza Avenue Tucson, AZ 85749

DATE/TIME: 10/01/2015 813 FEE: \$10.00 PAGES: 1 FEE NUMBER: 2015-063611



LOCATION NOTICE FOR LODE MINING CLAIM

NOTICE IS HEREBY GIVEN that the MM 4 lode mining claim has been located by Desert Fox Minerals Co., an Arizona Corporation, whose current mailing address is Suite 650, 340 - 12th Avenue SW, Calgary, Alberta, T2R 1L5, Canada. The general course of this claim is North - South, and it is situated in Pinal County, Arizona. This claim is 1500 feet in length and 600 feet in width. This claim runs from the location monument on which this location notice is posted approximately 1490 feet in a northerly direction to the North end line and 10 feet in a southerly direction to the South end line. This claim is marked by six additional monuments, one at each corner and one at the center of each end line.

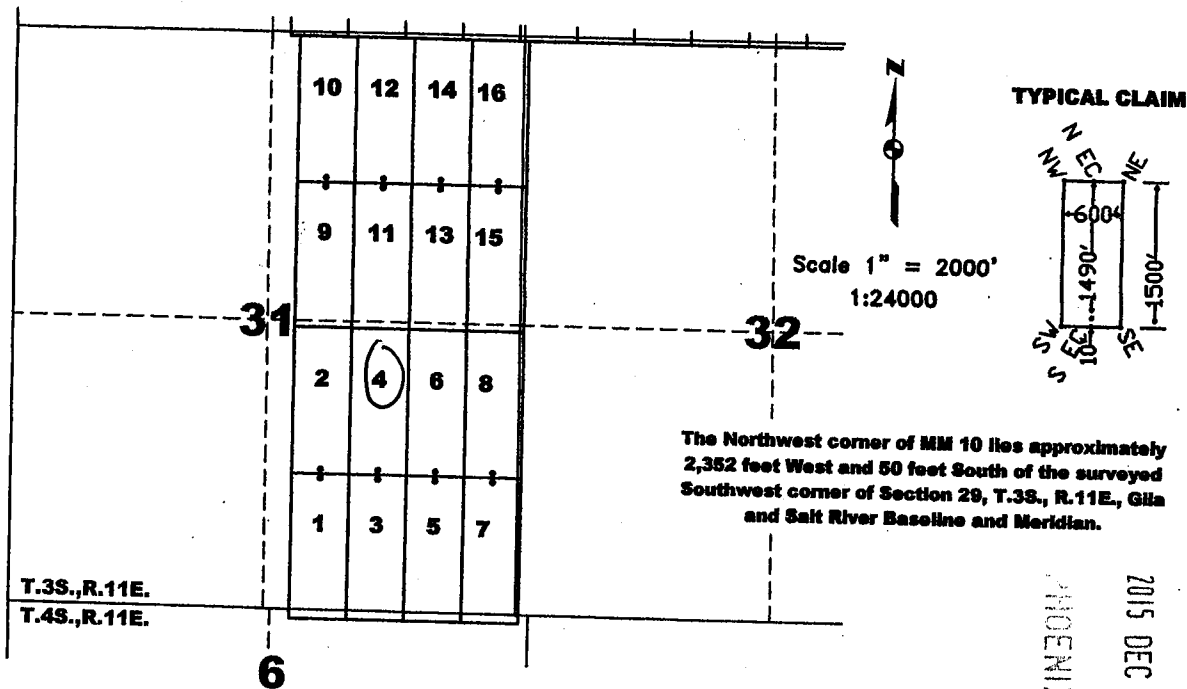
The location monument on which this notice is posted is situated within Section 31, Township 3 South, Range 11 East, Gila and Salt River Baseline and Meridian, Arizona, and this claim occupies the following quarter section(s), section(s), Township and Range:

Table with 5 columns: 1/4, Section, Township, Range, Meridian. Row 1: SE, 31, 3 S, 11 E, Gila and Salt River. Row 2: (blank), (blank), 3 S, 11 E, Gila and Salt River. Row 3: (blank), (blank), 3 S, 11 E, Gila and Salt River. Row 4: (blank), (blank), 3 S, 11 E, Gila and Salt River.

The location monument of this claim is approximately 1450 feet east/west and 4540 feet north/south of the Southwest corner of Section 29, Township 3 South, Range 11 East, Gila and Salt River Baseline and Meridian.

DATED AND POSTED on the ground this 29 day of September, 2015.

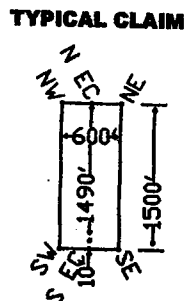
by: [Signature] Curtis Barlow, Agent



The Northwest corner of MM 10 lies approximately 2,352 feet West and 50 feet South of the surveyed Southwest corner of Section 29, T.3S., R.11E., Gila and Salt River Baseline and Meridian.

T.3S., R.11E. T.4S., R.11E.

6



RECEIVED BLM AZ STATE OFFICE PHOENIX, ARIZONA 2015 DEC 21 A 11:36

The above map depicts the MM 4 lode mining claim, which is located in Section(s) 31, Township 3 South, Range 11 East, Gila and Salt River Baseline and Meridian, Pinal County, Arizona. The claim corners, end centers, and location monuments are marked by 2 inch by 2 inch by 5 foot wooden posts with aluminum tags. The bearings and distances between claims are as depicted on the map.

AMC435589

10



OFFICIAL RECORDS OF PINAL COUNTY RECORDER VIRGINIA ROSS

When recorded return to: Tim Marsh 4750 North Bonanza Avenue Tucson, AZ 85749

DATE/TIME: 10/01/2015 813 FEE: \$10.00 PAGES: 1 FEE NUMBER: 2015-063612



LOCATION NOTICE FOR LODE MINING CLAIM

NOTICE IS HEREBY GIVEN that the MM 5 lode mining claim has been located by Desert Fox Minerals Co., an Arizona Corporation, whose current mailing address is Suite 650, 340 - 12th Avenue SW, Calgary, Alberta, T2R 1L5, Canada. The general course of this claim is North - South, and it is situated in Pinal County, Arizona. This claim is 1500 feet in length and 600 feet in width. This claim runs from the location monument on which this location notice is posted approximately 10 feet in a northerly direction to the North end line and 1490 feet in a southerly direction to the South end line. This claim is marked by six additional monuments, one at each corner and one at the center of each end line.

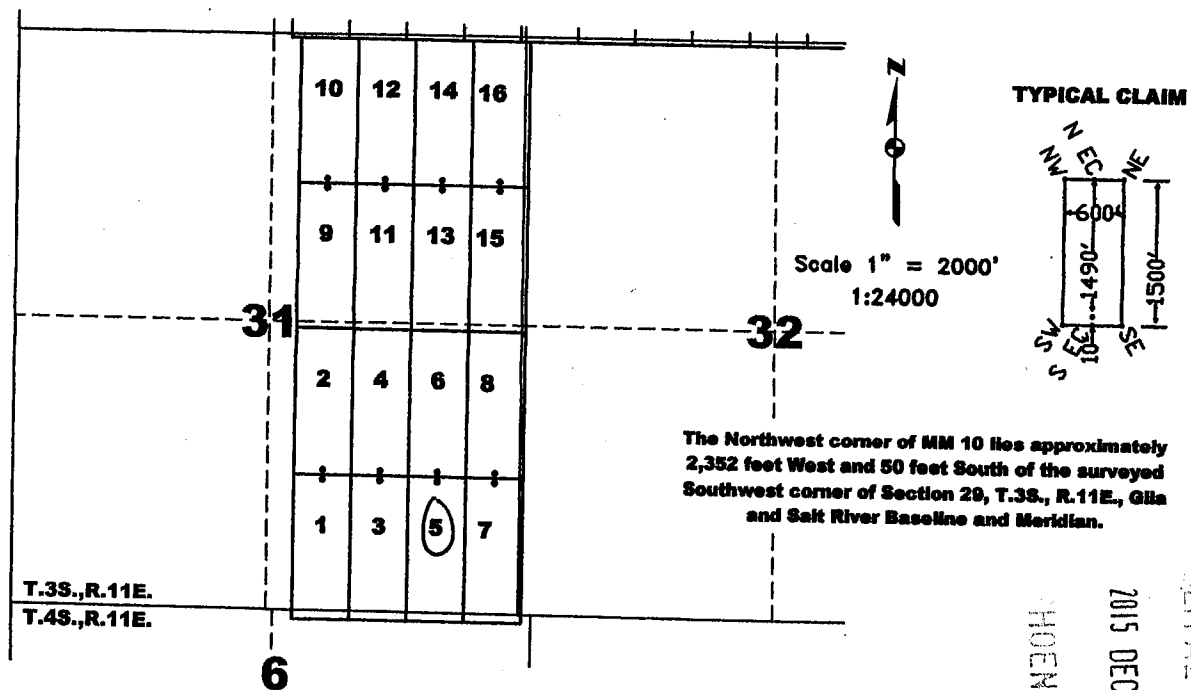
The location monument on which this notice is posted is situated within Section 31, Township 3 South, Range 11 East, Gila and Salt River Baseline and Meridian, Arizona, and this claim occupies the following quarter section(s), section(s), Township and Range:

Table with 5 columns: 1/4, Section, Township, Range, Meridian. Rows include SE, NE, and various township/range combinations.

The location monument of this claim is approximately 850 feet east/west and 4560 feet north/south of the Southwest corner of Section 29, Township 3 South, Range 11 East, Gila and Salt River Baseline and Meridian.

DATED AND POSTED on the ground this 29 day of September, 2015.

by: Curtis Barlow, Agent



The Northwest corner of MM 10 lies approximately 2,352 feet West and 50 feet South of the surveyed Southwest corner of Section 29, T.3S., R.11E., Gila and Salt River Baseline and Meridian.

RECEIVED PLM AZ STATE OFFICE 2015 DEC 21 A 11: 37 PHOENIX, ARIZONA

ANCM435590

The above map depicts the MM 5 lode mining claim, which is located in Section(s) 31, 6, Township 3, 4 South, Range 11 East, Gila and Salt River Baseline and Meridian, Pinal County, Arizona. The claim corners, end centers, and location monuments are marked by 2 inch by 2 inch by 5 foot wooden posts with aluminum tags. The bearings and distances between claims are as depicted on the map.

OK



OFFICIAL RECORDS OF PINAL COUNTY RECORDER VIRGINIA ROSS

When recorded return to: Tim Marsh 4750 North Bonanza Avenue Tucson, AZ 85749

DATE/TIME: 10/01/2015 813 FEE: \$10.00 PAGES: 1 FEE NUMBER: 2015-063613



LOCATION NOTICE FOR LODE MINING CLAIM

NOTICE IS HEREBY GIVEN that the MM 9 lode mining claim has been located by Desert Fox Minerals Co., an Arizona Corporation, whose current mailing address is Suite 650, 340 - 12th Avenue SW, Calgary, Alberta, T2R 1L5, Canada. The general course of this claim is North - South, and it is situated in Pinal County, Arizona. This claim is 1500 feet in length and 600 feet in width. This claim runs from the location monument on which this location notice is posted approximately 1490 feet in a northerly direction to the North end line and 10 feet in a southerly direction to the South end line. This claim is marked by six additional monuments, one at each corner and one at the center of each end line.

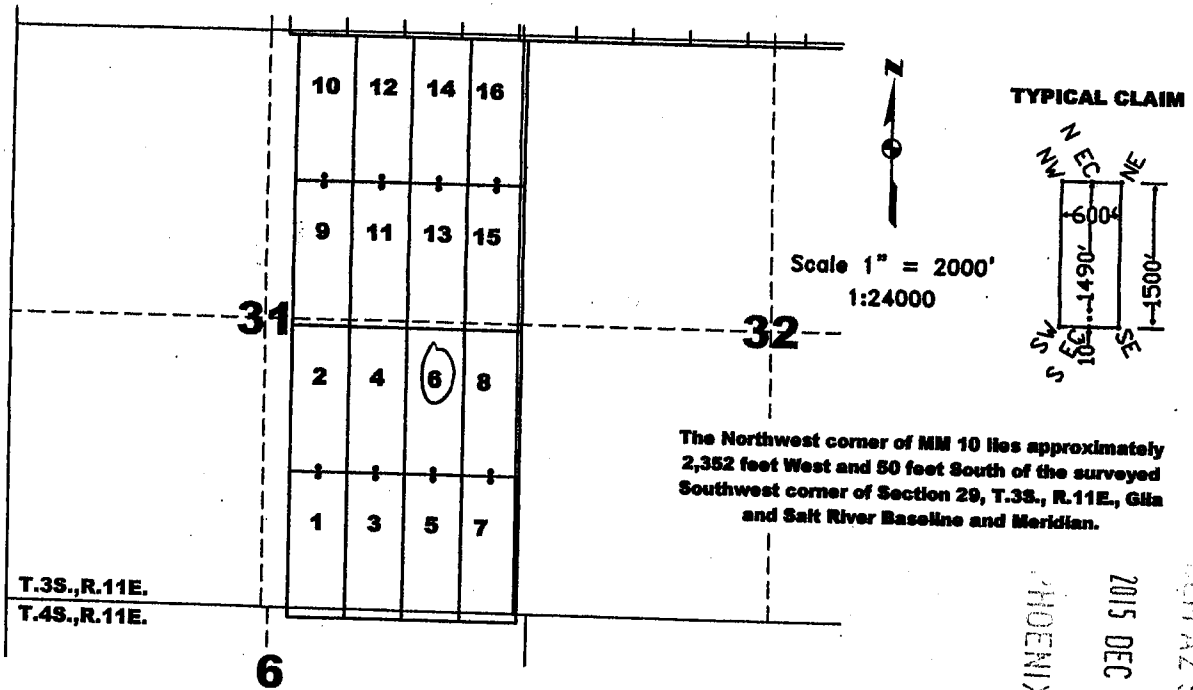
The location monument on which this notice is posted is situated within Section 31, Township 3 South, Range 11 East, Gila and Salt River Baseline and Meridian, Arizona, and this claim occupies the following quarter section(s), section(s), Township and Range:

Table with 5 columns: 1/4, Section, Township, Range, Meridian. Row 1: SE, 31, 3 S, 11 E, Gila and Salt River. Row 2: (blank), (blank), 3 S, 11 E, Gila and Salt River. Row 3: (blank), (blank), 3 S, 11 E, Gila and Salt River. Row 4: (blank), (blank), 3 S, 11 E, Gila and Salt River.

The location monument of this claim is approximately 850 feet east/west and 4540 feet north/south of the Southwest corner of Section 29, Township 3 South, Range 11 East, Gila and Salt River Baseline and Meridian.

DATED AND POSTED on the ground this 29 day of September, 2015.

by: Curtis Barlow, Agent



RECEIVED PINAL COUNTY RECORDER PHOENIX, ARIZONA 2015 DEC 21 A 11: 37

The above map depicts the MM 9 lode mining claim, which is located in Section(s) 31, Township 3 South, Range 11 East, Gila and Salt River Baseline and Meridian, Pinal County, Arizona. The claim corners, end centers, and location monuments are marked by 2 inch by 2 inch by 5 foot wooden posts with aluminum tags. The bearings and distances between claims are as depicted on the map.

ANCI435591

OR



OFFICIAL RECORDS OF  
PINAL COUNTY RECORDER  
VIRGINIA ROSS

When recorded return to:  
Tim Marsh  
4750 North Bonanza Avenue  
Tucson, AZ 85749

DATE/TIME: 10/01/2015 813  
FEE: \$10.00  
PAGES: 1  
FEE NUMBER: 2015-063614



**LOCATION NOTICE FOR LODE MINING CLAIM**

NOTICE IS HEREBY GIVEN that the MM 7 lode mining claim has been located by Desert Fox Minerals Co., an Arizona Corporation, whose current mailing address is Suite 650, 340 - 12<sup>th</sup> Avenue SW, Calgary, Alberta, T2R 1L5, Canada. The general course of this claim is North - South, and it is situated in Pinal County, Arizona. This claim is 1500 feet in length and 600 feet in width. This claim runs from the location monument on which this location notice is posted approximately 10 feet in a northerly direction to the North end line and 1490 feet in a southerly direction to the South end line. This claim is marked by six additional monuments, one at each corner and one at the center of each end line.

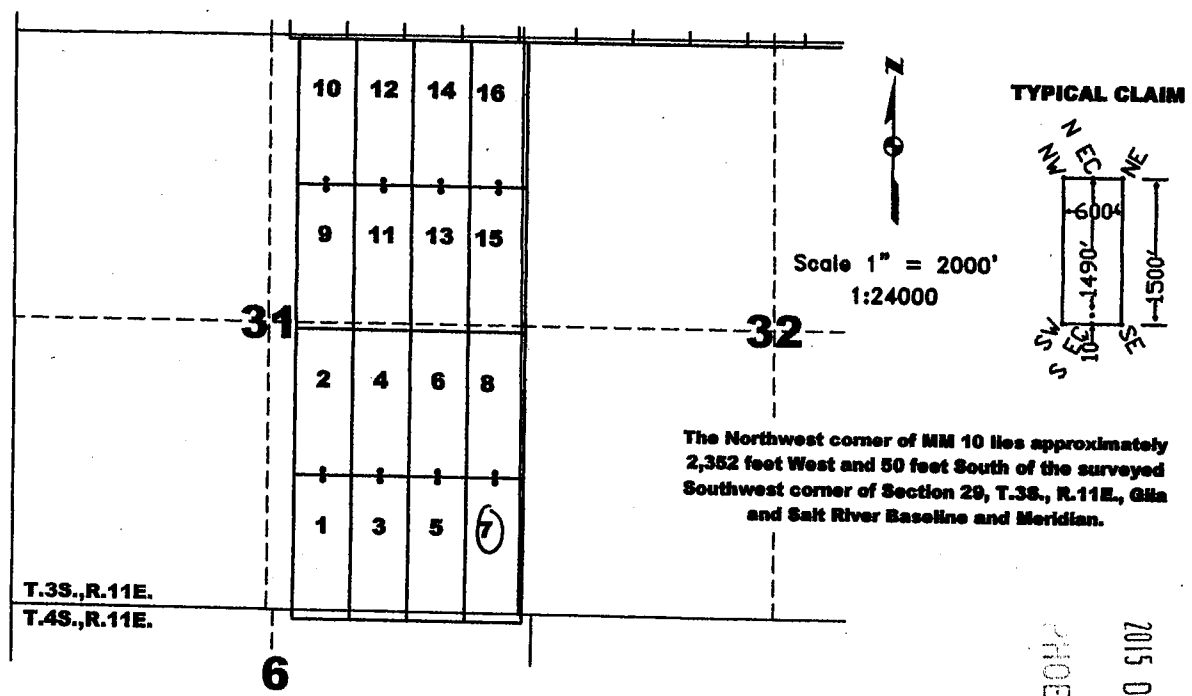
The location monument on which this notice is posted is situated within Section 31, Township 3 South, Range 11 East, Gila and Salt River Baseline and Meridian, Arizona, and this claim occupies the following quarter section(s), section(s), Township and Range:

<u>1/4</u>	<u>Section</u>	<u>Township</u>	<u>Range</u>	<u>Meridian</u>
<u>SE</u>	<u>31</u>	<u>3</u> S	<u>11</u> E	Gila and Salt River
<u>SW</u>	<u>32</u>	<u>3</u> S	<u>11</u> E	Gila and Salt River
<u>NE</u>	<u>6</u>	<u>4</u> S	<u>11</u> E	Gila and Salt River
		<u>5</u> S	<u>11</u> E	Gila and Salt River

The location monument of this claim is approximately 250 feet east/west and 4500 feet north/south of the Southwest corner of Section 29, Township 3 South, Range 11 East, Gila and Salt River Baseline and Meridian.

DATED AND POSTED on the ground this 29 day of September, 2015.

by: Curtis Barlow  
Curtis Barlow, Agent



RECEIVED  
PINAL AZ STATE OFFICE  
2015 DEC 21 A 11:37  
PHOENIX, ARIZONA

The above map depicts the MM 7 lode mining claim, which is located in Section(s) 31, 32, 6, Township 3, 4 South, Range 11 East, Gila and Salt River Baseline and Meridian, Pinal County, Arizona. The claim corners, end centers, and location monuments are marked by 2 inch by 2 inch by 5 foot wooden posts with aluminum tags. The bearings and distances between claims are as depicted on the map.

AMC435592

①②



OFFICIAL RECORDS OF PINAL COUNTY RECORDER VIRGINIA ROSS

When recorded return to: Tim Marsh 4750 North Bonanza Avenue Tucson, AZ 85749

DATE/TIME: 10/01/2015 813 FEE: \$10.00 PAGES: 1 FEE NUMBER: 2015-063615



LOCATION NOTICE FOR LODE MINING CLAIM

NOTICE IS HEREBY GIVEN that the MM 8 lode mining claim has been located by Desert Fox Minerals Co., an Arizona Corporation, whose current mailing address is Suite 650, 340 - 12th Avenue SW, Calgary, Alberta, T2R 1L5, Canada. The general course of this claim is North - South, and it is situated in Pinal County, Arizona. This claim is 1500 feet in length and 600 feet in width. This claim runs from the location monument on which this location notice is posted approximately 1490 feet in a northerly direction to the North end line and 10 feet in a southerly direction to the South end line. This claim is marked by six additional monuments, one at each corner and one at the center of each end line.

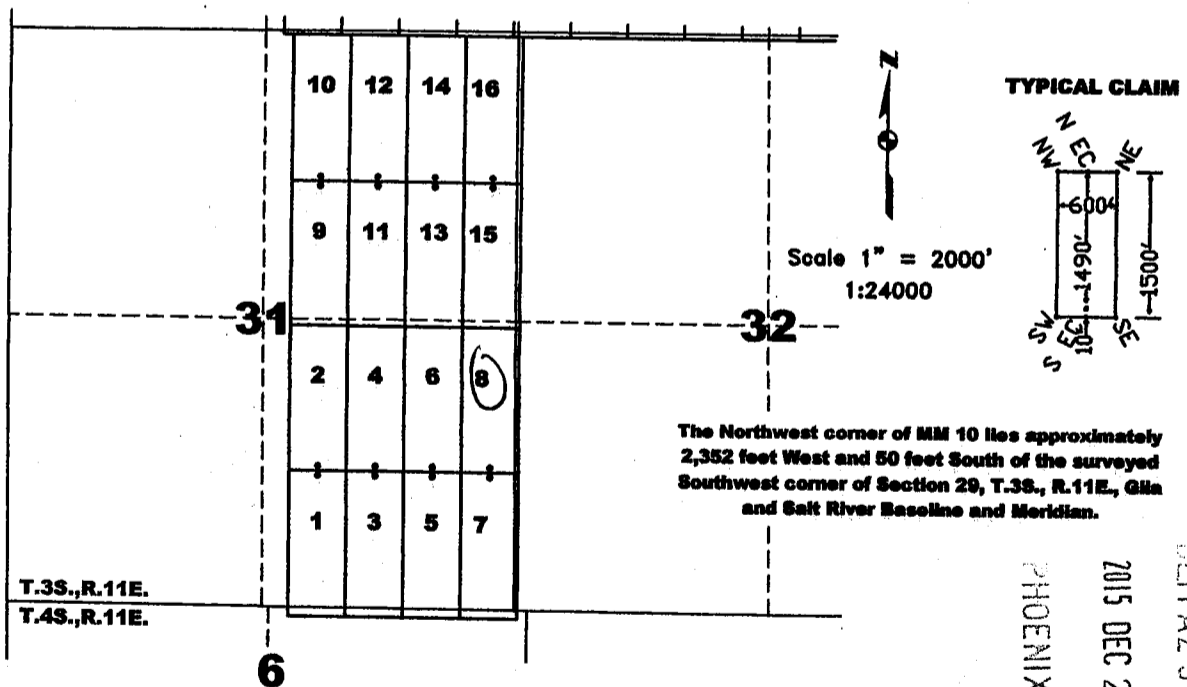
The location monument on which this notice is posted is situated within Section 31, Township 3 South, Range 11 East, Gila and Salt River Baseline and Meridian, Arizona, and this claim occupies the following quarter section(s), section(s), Township and Range:

Table with 5 columns: 1/4, Section, Township, Range, Meridian. Rows include SE, SW, and blank entries for Township 3 S and Range 11 E.

The location monument of this claim is approximately 250 feet east/west and 4540 feet north/south of the Southwest corner of Section 29, Township 3 South, Range 11 East, Gila and Salt River Baseline and Meridian.

DATED AND POSTED on the ground this 29 day of September, 2015.

by: Curtis Barlow, Agent



RECEIVED PHOENIX, ARIZONA 2015 DEC 21 A 11:37

AMC435593

The above map depicts the MM 8 lode mining claim, which is located in Section(s) 31, 32, Township 3 South, Range 11 East, Gila and Salt River Baseline and Meridian, Pinal County, Arizona. The claim corners, end centers, and location monuments are marked by 2 inch by 2 inch by 5 foot wooden posts with aluminum tags. The bearings and distances between claims are as depicted on the map.





OFFICIAL RECORDS OF  
PINAL COUNTY RECORDER  
VIRGINIA ROSS

When recorded return to:  
Tim Marsh  
4750 North Bonanza Avenue  
Tucson, AZ 85749

DATE/TIME: 10/01/2015 813  
FEE: \$10.00  
PAGES: 1  
FEE NUMBER: 2015-063616



**LOCATION NOTICE FOR LODE MINING CLAIM**

NOTICE IS HEREBY GIVEN that the MM 9 lode mining claim has been located by Desert Fox Minerals Co., an Arizona Corporation, whose current mailing address is Suite 650, 340 - 12<sup>th</sup> Avenue SW, Calgary, Alberta, T2R 1L5, Canada. The general course of this claim is North - South, and it is situated in Pinal County, Arizona. This claim is 1500 feet in length and 600 feet in width. This claim runs from the location monument on which this location notice is posted approximately 10 feet in a northerly direction to the North end line and 1490 feet in a southerly direction to the South end line. This claim is marked by six additional monuments, one at each corner and one at the center of each end line.

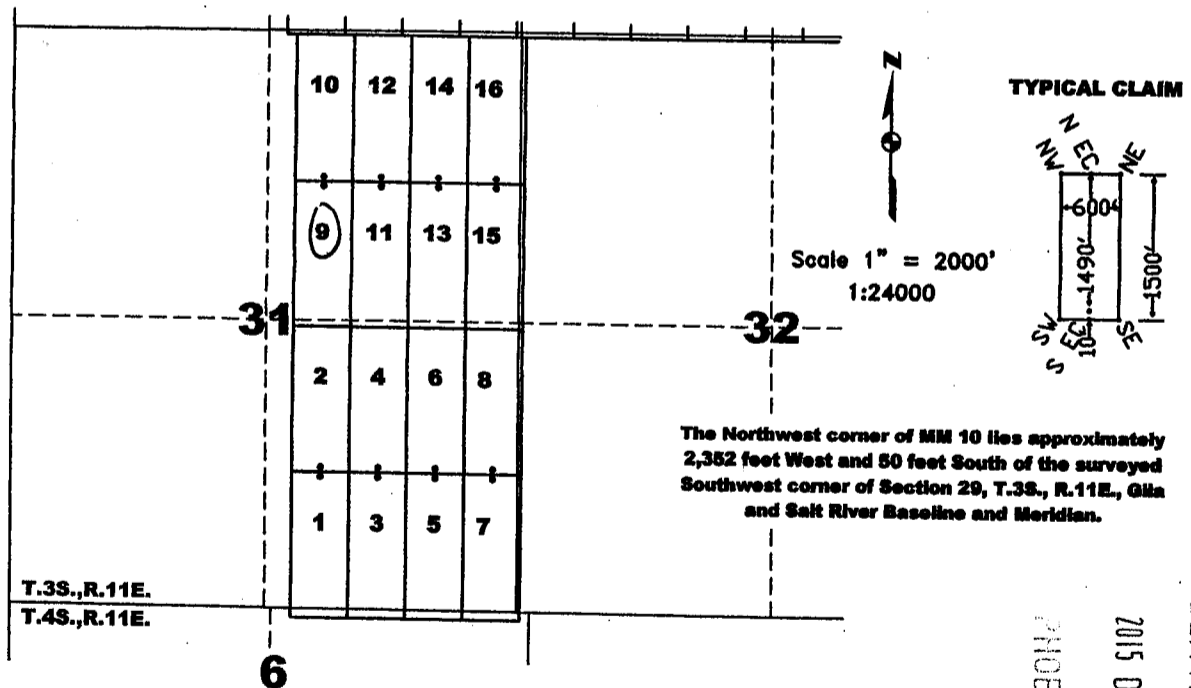
The location monument on which this notice is posted is situated within Section 31, Township 3 South, Range 11 East, Gila and Salt River Baseline and Meridian, Arizona, and this claim occupies the following quarter section(s), section(s), Township and Range:

1/4	Section	Township	Range	Meridian
<u>NE</u>	<u>31</u>	<u>3</u> S	11 E	Gila and Salt River
<u>SE</u>	<u>31</u>	<u>3</u> S	11 E	Gila and Salt River
---	---	---	11 E	Gila and Salt River
---	---	---	11 E	Gila and Salt River

The location monument of this claim is approximately 2050 feet east/west and 1500 feet north/south of the Southwest corner of Section 29, Township 3 South, Range 11 East, Gila and Salt River Baseline and Meridian.

DATED AND POSTED on the ground this 29 day of September, 2015.

by: Curtis Barlow  
Curtis Barlow, Agent



RECEIVED  
BLM AZ STATE OFFICE  
2015 DEC 21 A 11:37  
PHOENIX, ARIZONA

The above map depicts the MM 9 lode mining claim, which is located in Section(s) 31, Township 3 South, Range 11 East, Gila and Salt River Baseline and Meridian, Pinal County, Arizona. The claim corners, end centers, and location monuments are marked by 2 inch by 2 inch by 5 foot wooden posts with aluminum tags. The bearings and distances between claims are as depicted on the map.

AMC435594

OK



When recorded return to:  
Tim Marsh  
4750 North Bonanza Avenue  
Tucson, AZ 85749

DATE/TIME: 10/01/2015 813  
FEE: \$10.00  
PAGES: 1  
FEE NUMBER: 2015-063617



**LOCATION NOTICE FOR LODE MINING CLAIM**

NOTICE IS HEREBY GIVEN that the MM 10 lode mining claim has been located by Desert Fox Minerals Co., an Arizona Corporation, whose current mailing address is Suite 650, 340 - 12<sup>th</sup> Avenue SW, Calgary, Alberta, T2R 1L5, Canada. The general course of this claim is North - South, and it is situated in Pinal County, Arizona. This claim is 1500 feet in length and 600 feet in width. This claim runs from the location monument on which this location notice is posted approximately 1490 feet in a northerly direction to the North end line and 10 feet in a southerly direction to the South end line. This claim is marked by six additional monuments, one at each corner and one at the center of each end line.

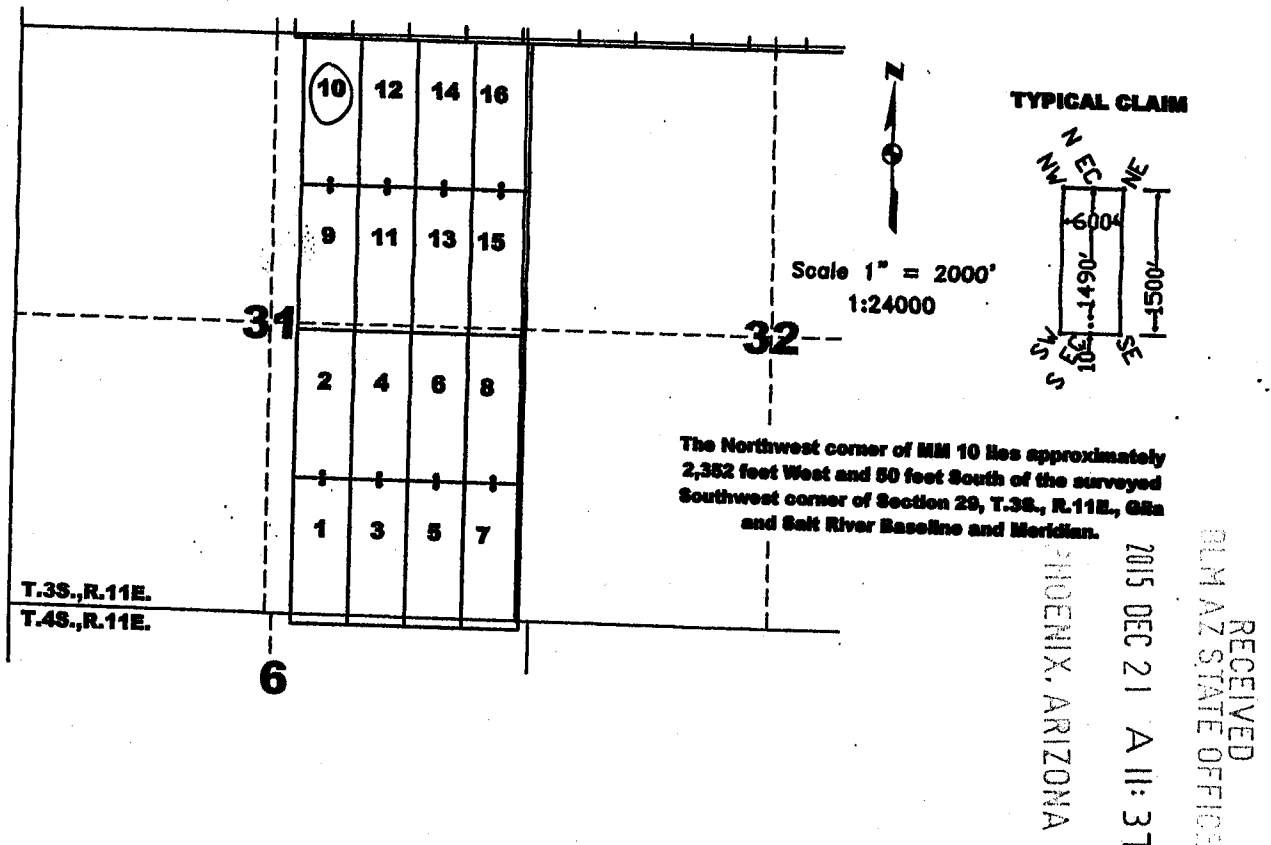
The location monument on which this notice is posted is situated within Section 31, Township 3 South, Range 11 East, Gila and Salt River Baseline and Meridian, Arizona, and this claim occupies the following quarter section(s), section(s), Township and Range:

<u>1/4</u>	<u>Section</u>	<u>Township</u>	<u>Range</u>	<u>Meridian</u>
<u>NE</u>	<u>31</u>	3 S	11 E	Gila and Salt River
---	---	3 S	11 E	Gila and Salt River
---	---	3 S	11 E	Gila and Salt River
---	---	3 S	11 E	Gila and Salt River

The location monument of this claim is approximately 2050 feet east/west and 1540 feet north/south of the Southwest corner of Section 29, Township 3 South, Range 11 East, Gila and Salt River Baseline and Meridian.

DATED AND POSTED on the ground this 29 day of September, 2015.

by: Curtis Barlow  
Curtis Barlow, Agent



The above map depicts the MM 10 lode mining claim, which is located in Section(s) 31, Township 3 South, Range 11 East, Gila and Salt River Baseline and Meridian, Pinal County, Arizona. The claim corners, end centers, and location monuments are marked by 2 inch by 2 inch by 5 foot wooden posts with aluminum tags. The bearings and distances between claims are as depicted on the map.

AN C 4 3 5 5 9 5



OFFICIAL RECORDS OF  
PINAL COUNTY RECORDER  
VIRGINIA ROSS

When recorded return to:  
Tim Marsh  
4750 North Bonanza Avenue  
Tucson, AZ 85749

DATE/TIME: 10/01/2015 813  
FEE: \$10.00  
PAGES: 1  
FEE NUMBER: 2015-063618



**LOCATION NOTICE FOR LODE MINING CLAIM**

NOTICE IS HEREBY GIVEN that the MM 11 lode mining claim has been located by Desert Fox Minerals Co., an Arizona Corporation, whose current mailing address is Suite 650, 340 - 12<sup>th</sup> Avenue SW, Calgary, Alberta, T2R 1L5, Canada. The general course of this claim is North - South, and it is situated in Pinal County, Arizona. This claim is 1500 feet in length and 600 feet in width. This claim runs from the location monument on which this location notice is posted approximately 10 feet in a northerly direction to the North end line and 1490 feet in a southerly direction to the South end line. This claim is marked by six additional monuments, one at each corner and one at the center of each end line.

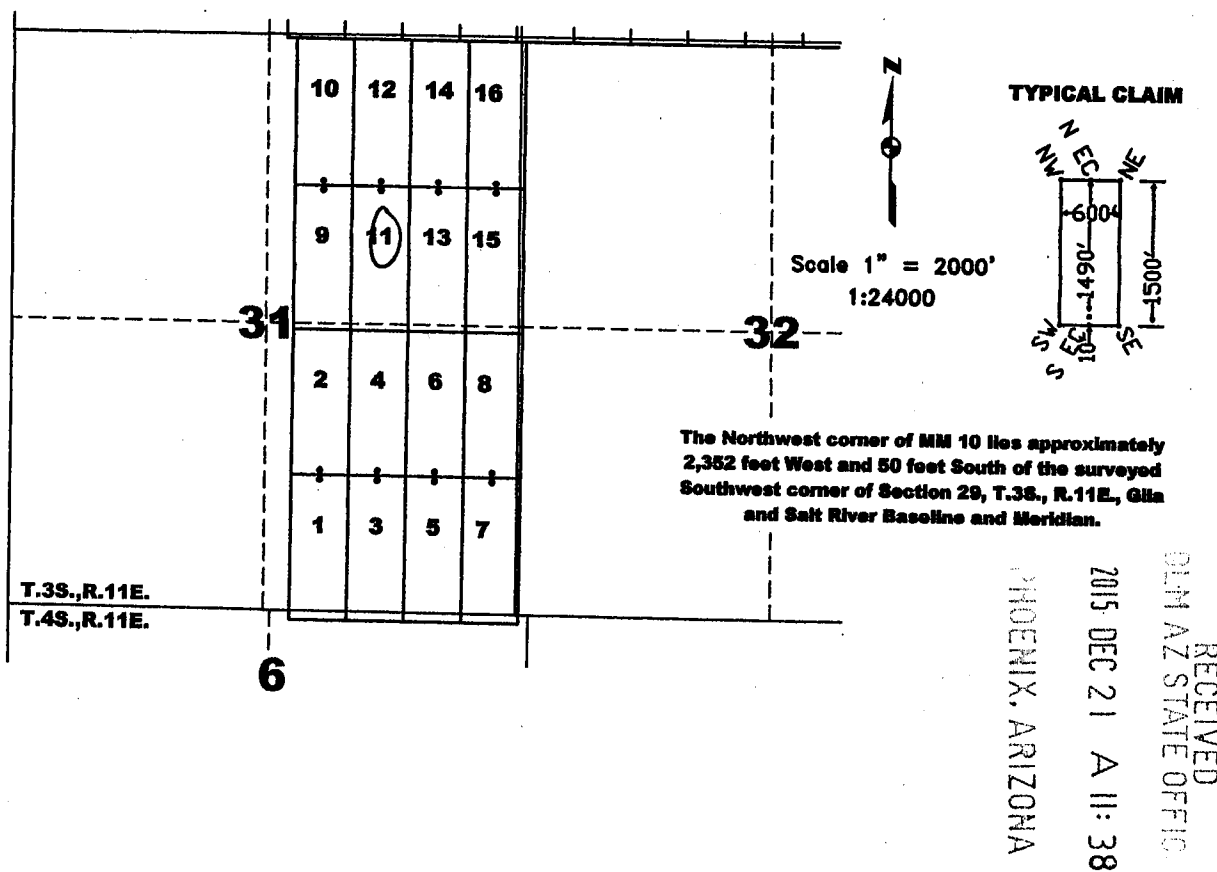
The location monument on which this notice is posted is situated within Section 31, Township 3 South, Range 11 East, Gila and Salt River Baseline and Meridian, Arizona, and this claim occupies the following quarter section(s), section(s), Township and Range:

<u>1/4</u>	<u>Section</u>	<u>Township</u>	<u>Range</u>	<u>Meridian</u>
<u>NE</u>	<u>31</u>	<u>3</u> S	11 E	Gila and Salt River
<u>SE</u>	<u>31</u>	<u>3</u> S	11 E	Gila and Salt River
---	---	---	11 E	Gila and Salt River
---	---	---	11 E	Gila and Salt River

The location monument of this claim is approximately 1450 feet east/west and 1500 feet north/south of the Southwest corner of Section 29, Township 3 South, Range 11 East, Gila and Salt River Baseline and Meridian.

DATED AND POSTED on the ground this 29 day of September, 2015.

by: Curtis Barlow  
Curtis Barlow, Agent



AMC 435596

The above map depicts the MM 11 lode mining claim, which is located in Section(s) 31, Township 3 South, Range 11 East, Gila and Salt River Baseline and Meridian, Pinal County, Arizona. The claim corners, end centers, and location monuments are marked by 2 inch by 2 inch by 5 foot wooden posts with aluminum tags. The bearings and distances between claims are as depicted on the map.



When recorded return to:  
Tim Marsh  
4750 North Bonanza Avenue  
Tucson, AZ 85749

DATE/TIME: 10/01/2015 813  
FEE: \$10.00  
PAGES: 1  
FEE NUMBER: 2015-063619



**LOCATION NOTICE FOR LODE MINING CLAIM**

NOTICE IS HEREBY GIVEN that the MM 12 lode mining claim has been located by Desert Fox Minerals Co., an Arizona Corporation, whose current mailing address is Suite 650, 340 - 12<sup>th</sup> Avenue SW, Calgary, Alberta, T2R 1L5, Canada. The general course of this claim is North - South, and it is situated in Pinal County, Arizona. This claim is 1500 feet in length and 600 feet in width. This claim runs from the location monument on which this location notice is posted approximately 1490 feet in a northerly direction to the North end line and 10 feet in a southerly direction to the South end line. This claim is marked by six additional monuments, one at each corner and one at the center of each end line.

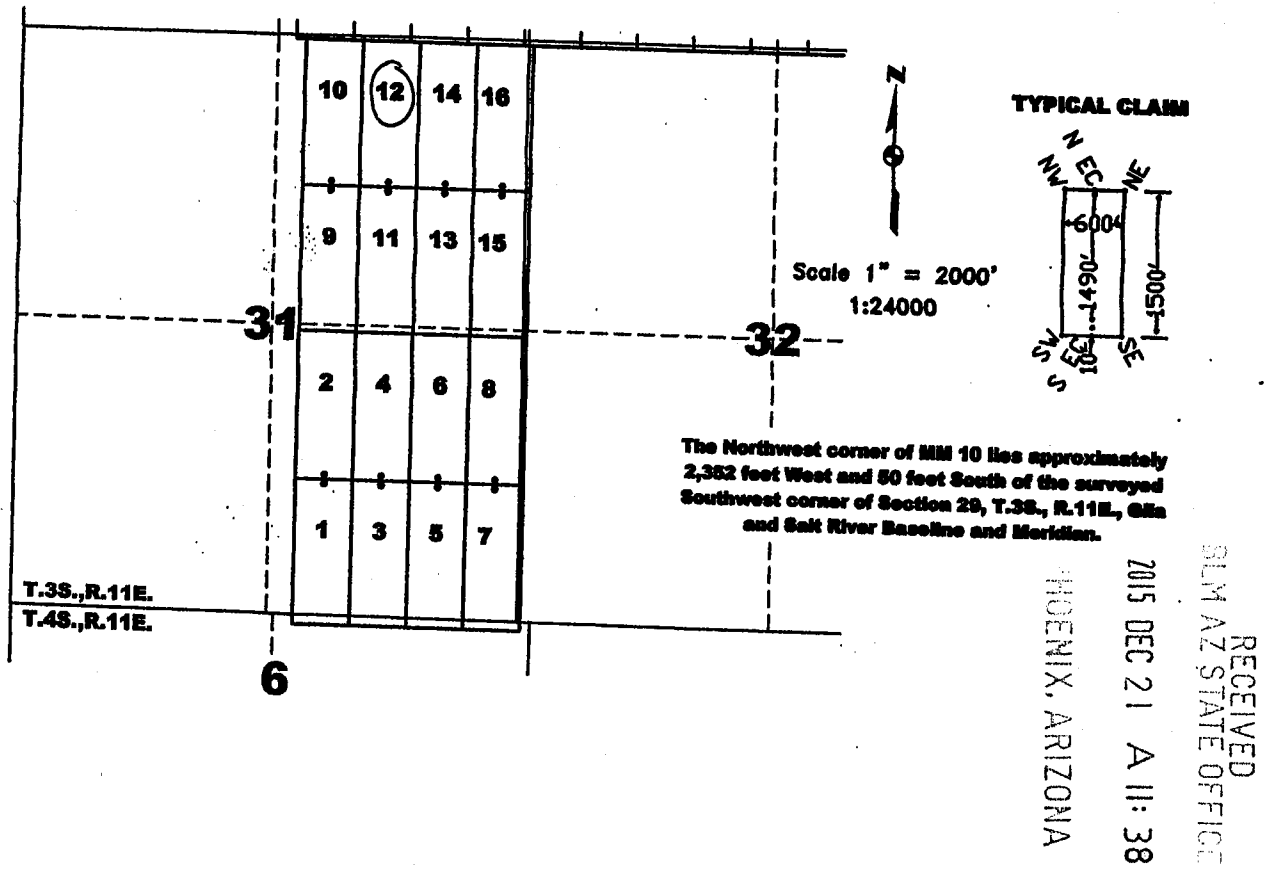
The location monument on which this notice is posted is situated within Section 31, Township 3 South, Range 11 East, Gila and Salt River Baseline and Meridian, Arizona, and this claim occupies the following quarter section(s), section(s), Township and Range:

<u>1/4</u>	<u>Section</u>	<u>Township</u>	<u>Range</u>	<u>Meridian</u>
<u>NE</u>	<u>31</u>	3 S	11 E	Gila and Salt River
---	---	3 S	11 E	Gila and Salt River
---	---	3 S	11 E	Gila and Salt River
---	---	3 S	11 E	Gila and Salt River

The location monument of this claim is approximately 1450 feet east/west and 1540 feet north/south of the Southwest corner of Section 29, Township 3 South, Range 11 East, Gila and Salt River Baseline and Meridian.

DATED AND POSTED on the ground this 29 day of September, 2015.

by: Curtis Barlow  
Curtis Barlow, Agent



The above map depicts the MM 12 lode mining claim, which is located in Section(s) 31, Township 3 South, Range 11 East, Gila and Salt River Baseline and Meridian, Pinal County, Arizona. The claim corners, end centers, and location monuments are marked by 2 inch by 2 inch by 5 foot wooden posts with aluminum tags. The bearings and distances between claims are as depicted on the map.

AMC4355971

OR



OFFICIAL RECORDS OF  
PINAL COUNTY RECORDER  
VIRGINIA ROSS

When recorded return to:  
Tim Marsh  
4750 North Bonanza Avenue  
Tucson, AZ 85749

DATE/TIME: 10/01/2015 813  
FEE: \$10.00  
PAGES: 1  
FEE NUMBER: 2015-063620



**LOCATION NOTICE FOR LODE MINING CLAIM**

NOTICE IS HEREBY GIVEN that the MM 13 lode mining claim has been located by Desert Fox Minerals Co., an Arizona Corporation, whose current mailing address is Suite 650, 340 - 12<sup>th</sup> Avenue SW, Calgary, Alberta, T2R 1L5, Canada. The general course of this claim is North - South, and it is situated in Pinal County, Arizona. This claim is 1500 feet in length and 600 feet in width. This claim runs from the location monument on which this location notice is posted approximately 10 feet in a northerly direction to the North end line and 1490 feet in a southerly direction to the South end line. This claim is marked by six additional monuments, one at each corner and one at the center of each end line.

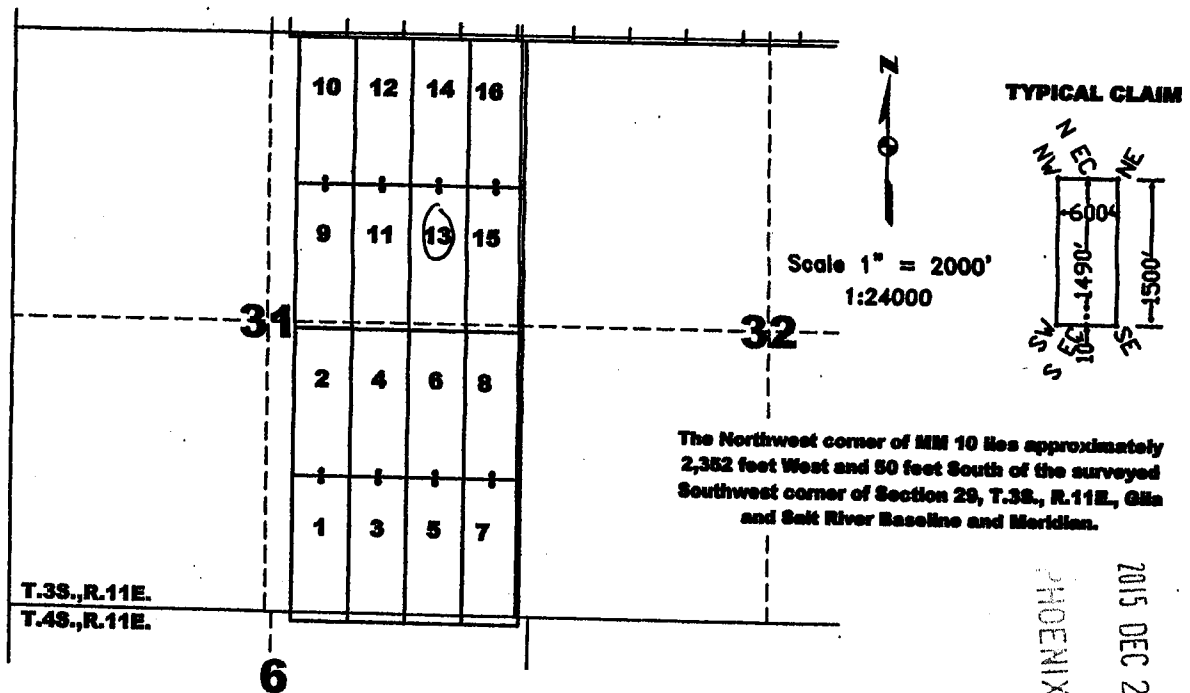
The location monument on which this notice is posted is situated within Section 31, Township 3 South, Range 11 East, Gila and Salt River Baseline and Meridian, Arizona, and this claim occupies the following quarter section(s), section(s), Township and Range:

1/4	Section	Township	Range	Meridian
<u>NE</u>	<u>31</u>	<u>3</u> S	11 E	Gila and Salt River
<u>SE</u>	<u>31</u>	<u>3</u> S	11 E	Gila and Salt River
---	---	---	11 E	Gila and Salt River
---	---	---	11 E	Gila and Salt River

The location monument of this claim is approximately 850 feet east/west and 1560 feet north/south of the Southwest corner of Section 29, Township 3 South, Range 11 East, Gila and Salt River Baseline and Meridian.

DATED AND POSTED on the ground this 29 day of September, 2015.

by: Curtis Barlow  
Curtis Barlow, Agent



RECEIVED  
DLM AZ STATE OFFICE  
2015 DEC 21 A 11:38  
PHOENIX, ARIZONA

AMC435598

The above map depicts the MM 13 lode mining claim, which is located in Section(s) 31, Township 3 South, Range 11 East, Gila and Salt River Baseline and Meridian, Pinal County, Arizona. The claim corners, end centers, and location monuments are marked by 2 inch by 2 inch by 5 foot wooden posts with aluminum tags. The bearings and distances between claims are as depicted on the map.

OR



OFFICIAL RECORDS OF PINAL COUNTY RECORDER VIRGINIA ROSS

When recorded return to: Tim Marsh 4750 North Bonanza Avenue Tucson, AZ 85749

DATE/TIME: 10/01/2015 813 FEE: \$10.00 PAGES: 1 FEE NUMBER: 2015-063621



LOCATION NOTICE FOR LODE MINING CLAIM

NOTICE IS HEREBY GIVEN that the MM 14 lode mining claim has been located by Desert Fox Minerals Co., an Arizona Corporation, whose current mailing address is Suite 650, 340 - 12th Avenue SW, Calgary, Alberta, T2R 1L5, Canada. The general course of this claim is North - South, and it is situated in Pinal County, Arizona. This claim is 1500 feet in length and 600 feet in width. This claim runs from the location monument on which this location notice is posted approximately 1490 feet in a northerly direction to the North end line and 10 feet in a southerly direction to the South end line. This claim is marked by six additional monuments, one at each corner and one at the center of each end line.

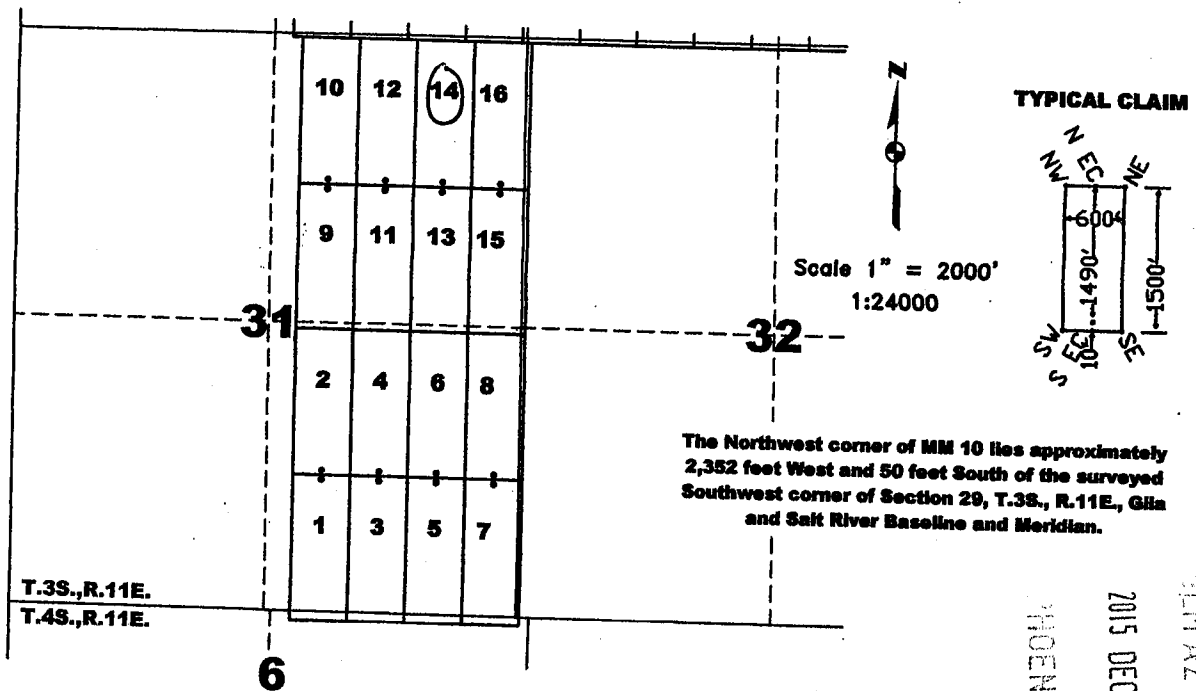
The location monument on which this notice is posted is situated within Section 31, Township 3 South, Range 11 East, Gila and Salt River Baseline and Meridian, Arizona, and this claim occupies the following quarter section(s), section(s), Township and Range:

Table with 5 columns: 1/4, Section, Township, Range, Meridian. Row 1: NE, 31, 3 S, 11 E, Gila and Salt River. Row 2: (blank), (blank), 3 S, 11 E, Gila and Salt River. Row 3: (blank), (blank), 3 S, 11 E, Gila and Salt River. Row 4: (blank), (blank), 3 S, 11 E, Gila and Salt River.

The location monument of this claim is approximately 850 feet east/west and 1540 feet north/south of the Southwest corner of Section 29, Township 3 South, Range 11 East, Gila and Salt River Baseline and Meridian.

DATED AND POSTED on the ground this 29 day of September, 2015.

by: [Signature] Curtis Barlow, Agent



The above map depicts the MM 14 lode mining claim, which is located in Section(s) 31, Township 3 South, Range 11 East, Gila and Salt River Baseline and Meridian, Pinal County, Arizona. The claim corners, end centers, and location monuments are marked by 2 inch by 2 inch by 5 foot wooden posts with aluminum tags. The bearings and distances between claims are as depicted on the map.

RECEIVED PHOENIX, ARIZONA 2015 DEC 21 A 11:38 PIM AZ STATE OFFICE

AMC 435599

OR



OFFICIAL RECORDS OF PINAL COUNTY RECORDER VIRGINIA ROSS

When recorded return to: Tim Marsh 4750 North Bonanza Avenue Tucson, AZ 85749

DATE/TIME: 10/01/2015 813 FEE: \$10.00 PAGES: 1 FEE NUMBER: 2015-063622



LOCATION NOTICE FOR LODE MINING CLAIM

NOTICE IS HEREBY GIVEN that the MM 15 lode mining claim has been located by Desert Fox Minerals Co., an Arizona Corporation, whose current mailing address is Suite 650, 340 - 12th Avenue SW, Calgary, Alberta, T2R 1L5, Canada. The general course of this claim is North - South, and it is situated in Pinal County, Arizona. This claim is 1500 feet in length and 600 feet in width. This claim runs from the location monument on which this location notice is posted approximately 10 feet in a northerly direction to the North end line and 1490 feet in a southerly direction to the South end line. This claim is marked by six additional monuments, one at each corner and one at the center of each end line.

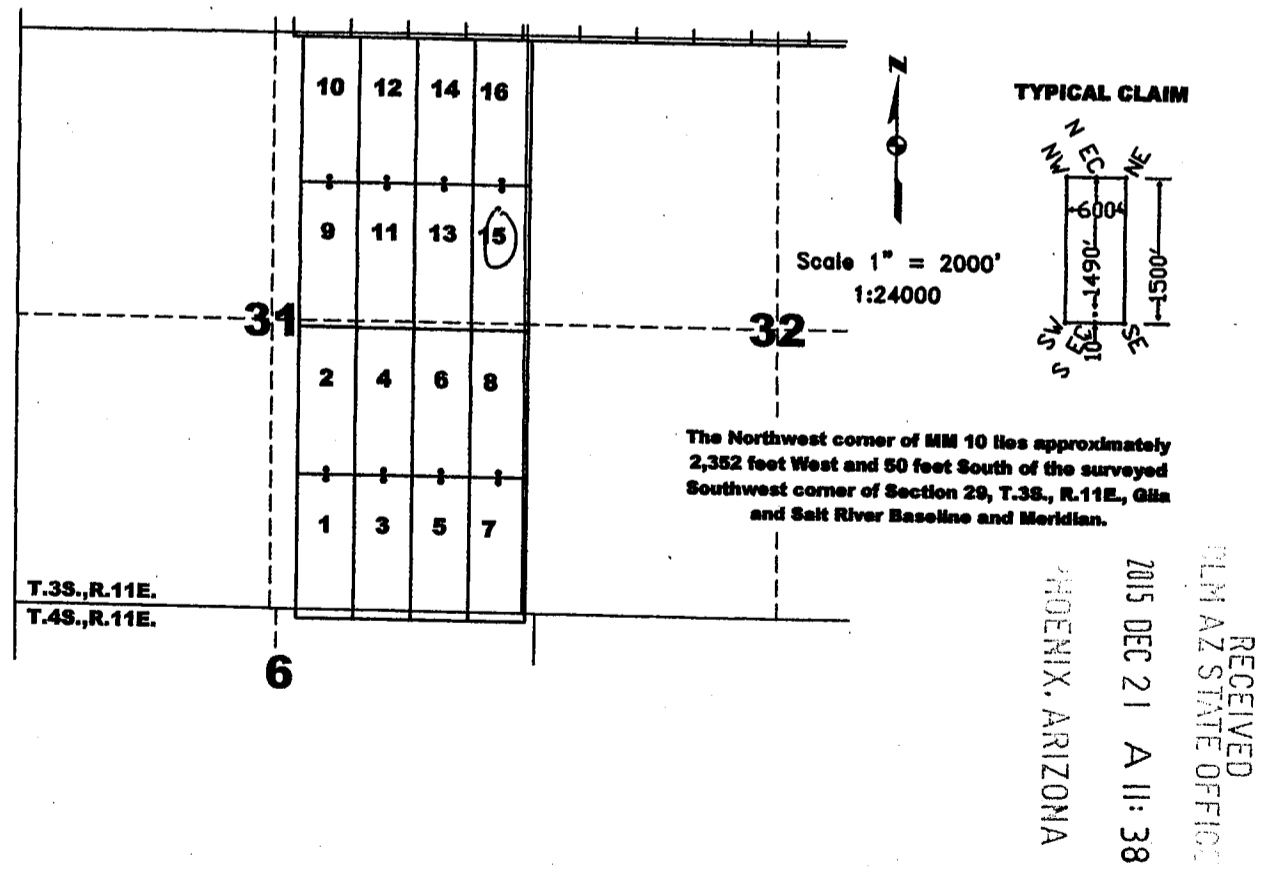
The location monument on which this notice is posted is situated within Section 31, Township 3 South, Range 11 East, Gila and Salt River Baseline and Meridian, Arizona, and this claim occupies the following quarter section(s), section(s), Township and Range:

Table with 5 columns: 1/4, Section, Township, Range, Meridian. Rows include NE, SE, NW, SW quarters of sections 31 and 32.

The location monument of this claim is approximately 250 feet east/west and 1500 feet north/south of the Southwest corner of Section 29, Township 3 South, Range 11 East, Gila and Salt River Baseline and Meridian.

DATED AND POSTED on the ground this 29 day of September, 2015.

by: Curtis Barlow, Agent



AMC435600

RECEIVED PLM AZ STATE OFFICE PHOENIX, ARIZONA 2015 DEC 21 A 11:38

The above map depicts the MM 15 lode mining claim, which is located in Section(s) 31, 32, Township 3 South, Range 11 East, Gila and Salt River Baseline and Meridian, Pinal County, Arizona. The claim corners, end centers, and location monuments are marked by 2 inch by 2 inch by 5 foot wooden posts with aluminum tags. The bearings and distances between claims are as depicted on the map.



OFFICIAL RECORDS OF  
PINAL COUNTY RECORDER  
VIRGINIA ROSS

When recorded return to:  
Tim Marsh  
4750 North Bonanza Avenue  
Tucson, AZ 85749

DATE/TIME: 10/01/2015 813  
FEE: \$10.00  
PAGES: 1  
FEE NUMBER: 2015-063623



**LOCATION NOTICE FOR LODE MINING CLAIM**

NOTICE IS HEREBY GIVEN that the MM 10 lode mining claim has been located by Desert Fox Minerals Co., an Arizona Corporation, whose current mailing address is Suite 650, 340 - 12<sup>th</sup> Avenue SW, Calgary, Alberta, T2R 1L5, Canada. The general course of this claim is North - South, and it is situated in Pinal County, Arizona. This claim is 1500 feet in length and 600 feet in width. This claim runs from the location monument on which this location notice is posted approximately 1490 feet in a northerly direction to the North end line and 10 feet in a southerly direction to the South end line. This claim is marked by six additional monuments, one at each corner and one at the center of each end line.

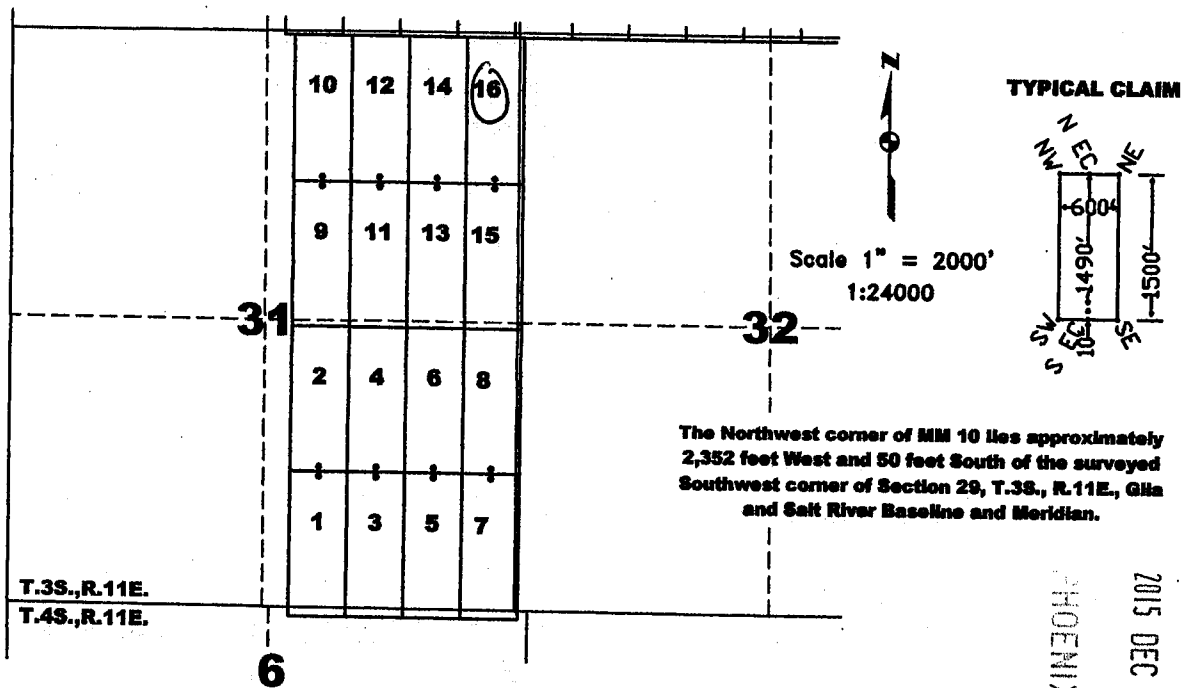
The location monument on which this notice is posted is situated within Section 31, Township 3 South, Range 11 East, Gila and Salt River Baseline and Meridian, Arizona, and this claim occupies the following quarter section(s), section(s), Township and Range:

<u>1/4</u>	<u>Section</u>	<u>Township</u>	<u>Range</u>	<u>Meridian</u>
<u>NE</u>	<u>31</u>	3 S	11 E	Gila and Salt River
<u>NW</u>	<u>32</u>	3 S	11 E	Gila and Salt River
---	---	3 S	11 E	Gila and Salt River
---	---	3 S	11 E	Gila and Salt River

The location monument of this claim is approximately 250 feet east/west and 1540 feet north/south of the Southwest corner of Section 29, Township 3 South, Range 11 East, Gila and Salt River Baseline and Meridian.

DATED AND POSTED on the ground this 29 day of September, 2015.

by: Curtis Barlow  
Curtis Barlow, Agent



RECEIVED  
PLM AZ STATE OFFICE  
2015 DEC 21 A 11:38  
PHOENIX, ARIZONA

AMC14356011

The above map depicts the MM 10 lode mining claim, which is located in Section(s) 31, 32, Township 3 South, Range 11 East, Gila and Salt River Baseline and Meridian, Pinal County, Arizona. The claim corners, end centers, and location monuments are marked by 2 inch by 2 inch by 5 foot wooden posts with aluminum tags. The bearings and distances between claims are as depicted on the map.



OK



OFFICIAL RECORDS OF PINAL COUNTY RECORDER VIRGINIA ROSS

When recorded return to: Tim Marsh 4750 North Bonanza Avenue Tucson, AZ 85749

DATE/TIME: 10/01/2015 813 FEE: \$10.00 PAGES: 1 FEE NUMBER: 2015-063624



LOCATION NOTICE FOR LODE MINING CLAIM

NOTICE IS HEREBY GIVEN that the MM 17 lode mining claim has been located by Desert Fox Minerals Co., an Arizona Corporation, whose current mailing address is Suite 650, 340 - 12th Avenue SW, Calgary, Alberta, T2R 1L5, Canada. The general course of this claim is North - South, and it is situated in Pinal County, Arizona. This claim is 1500 feet in length and 600 feet in width. This claim runs from the location monument on which this location notice is posted approximately 10 feet in a northerly direction to the North end line and 1490 feet in a southerly direction to the South end line. This claim is marked by six additional monuments, one at each corner and one at the center of each end line.

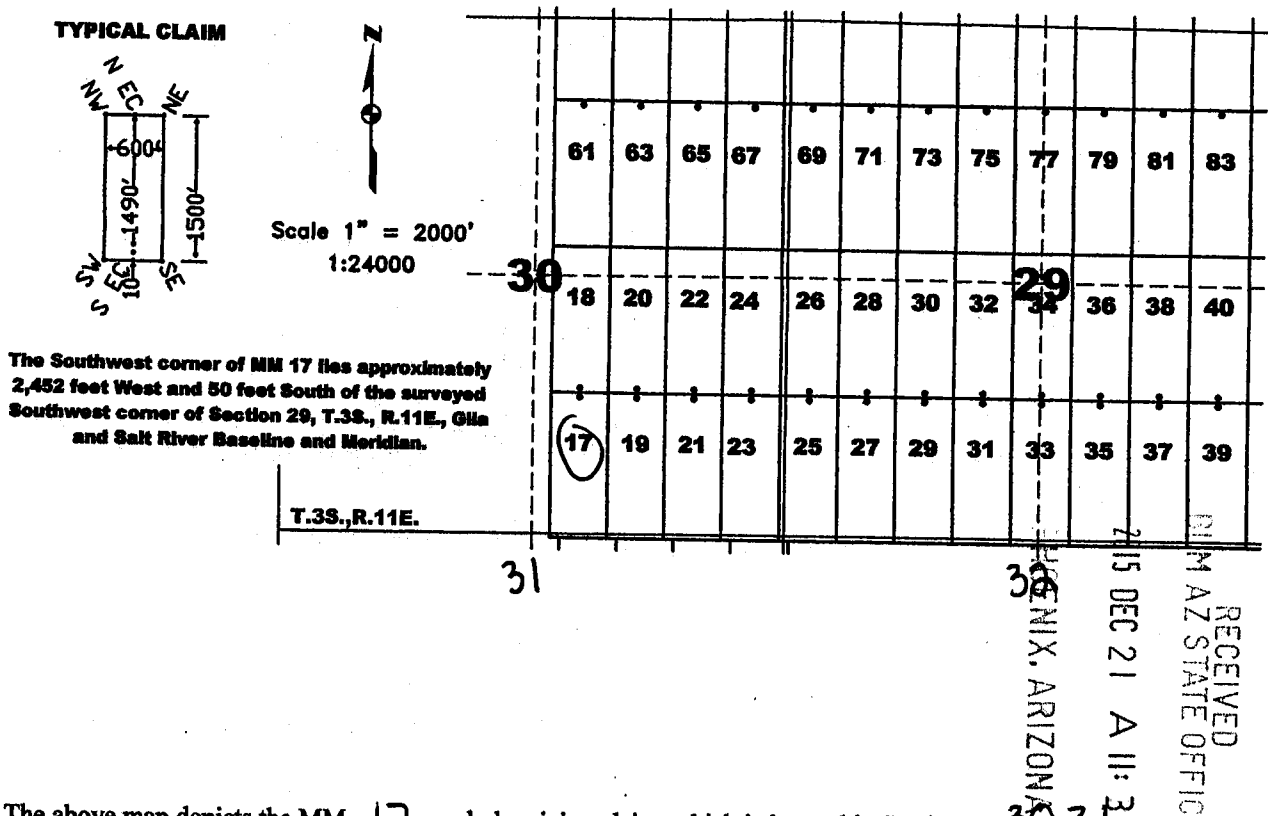
The location monument on which this notice is posted is situated within Section 30, Township 3 South, Range 11 East, Gila and Salt River Baseline and Meridian, Arizona, and this claim occupies the following quarter section(s), section(s), Township and Range:

Table with 5 columns: 1/4, Section, Township, Range, Meridian. Rows include SE, NE, and blank entries for Township 3 S, Range 11 E, Meridian Gila and Salt River.

The location monument of this claim is approximately 2150 feet east/west and 1440 feet north/south of the Southwest corner of Section 29, Township 3 South, Range 11 East, Gila and Salt River Baseline and Meridian.

DATED AND POSTED on the ground this 29 day of September, 2015.

by: [Signature] Curtis Barlow, Agent



The above map depicts the MM 17 lode mining claim, which is located in Section(s) 30, 31, Township 3 South, Range 11 East, Gila and Salt River Baseline and Meridian, Pinal County, Arizona. The claim corners, end centers, and location monuments are marked by 2 inch by 2 inch by 5 foot wooden posts with aluminum tags. The bearings and distances between claims are as depicted on the map.

AMC435602

RECEIVED PINAL COUNTY RECORDER OFFICE PINAL COUNTY, ARIZONA 2015 DEC 21 A 11:38

OK



OFFICIAL RECORDS OF PINAL COUNTY RECORDER VIRGINIA ROSS

When recorded return to: Tim Marsh 4750 North Bonanza Avenue Tucson, AZ 85749

DATE/TIME: 10/01/2015 813 FEE: \$10.00 PAGES: 1 FEE NUMBER: 2015-063625



LOCATION NOTICE FOR LODE MINING CLAIM

NOTICE IS HEREBY GIVEN that the MM 18 lode mining claim has been located by Desert Fox Minerals Co., an Arizona Corporation, whose current mailing address is Suite 650, 340 - 12th Avenue SW, Calgary, Alberta, T2R 1L5, Canada. The general course of this claim is North - South, and it is situated in Pinal County, Arizona. This claim is 1500 feet in length and 600 feet in width. This claim runs from the location monument on which this location notice is posted approximately 1490 feet in a northerly direction to the North end line and 10 feet in a southerly direction to the South end line. This claim is marked by six additional monuments, one at each corner and one at the center of each end line.

The location monument on which this notice is posted is situated within Section 30, Township 3 South, Range 11 East, Gila and Salt River Baseline and Meridian, Arizona, and this claim occupies the following quarter section(s), section(s), Township and Range:

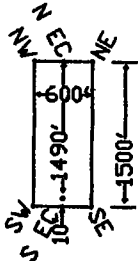
Table with 5 columns: 1/4, Section, Township, Range, Meridian. Rows include NE, SE, and 3 S, 3 S, 3 S, 3 S.

The location monument of this claim is approximately 2150 feet east/west and 1400 feet north/south of the Southwest corner of Section 29, Township 3 South, Range 11 East, Gila and Salt River Baseline and Meridian.

DATED AND POSTED on the ground this 29 day of September, 2015.

by: Curtis Barlow, Agent

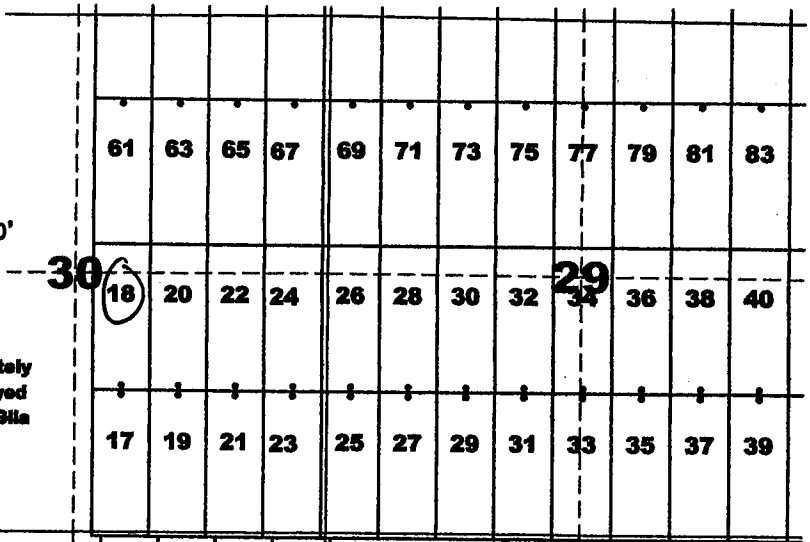
TYPICAL CLAIM



Scale 1" = 2000' 1:24000

The Southwest corner of MM 17 lies approximately 2,482 feet West and 50 feet South of the surveyed Southwest corner of Section 29, T.3S., R.11E., Gila and Salt River Baseline and Meridian.

T.3S.,R.11E.



AMC435603

RECEIVED PLM AZ STATE OFFICE 2015 DEC 21 A 11:38 PHOENIX, ARIZONA

The above map depicts the MM 18 lode mining claim, which is located in Section(s) 30 Township 3 South, Range 11 East, Gila and Salt River Baseline and Meridian, Pinal County, Arizona. The claim corners, end centers, and location monuments are marked by 2 inch by 2 inch by 5 foot wooden posts with aluminum tags. The bearings and distances between claims are as depicted on the map.

OK



OFFICIAL RECORDS OF  
PINAL COUNTY RECORDER  
VIRGINIA ROSS

When recorded return to:  
Tim Marsh  
4750 North Bonanza Avenue  
Tucson, AZ 85749

DATE/TIME: 10/01/2015 813  
FEE: \$10.00  
PAGES: 1  
FEE NUMBER: 2015-063626



LOCATION NOTICE FOR LODE MINING CLAIM

NOTICE IS HEREBY GIVEN that the MM 19 lode mining claim has been located by Desert Fox Minerals Co., an Arizona Corporation, whose current mailing address is Suite 650, 340 - 12<sup>th</sup> Avenue SW, Calgary, Alberta, T2R 1L5, Canada. The general course of this claim is North - South, and it is situated in Pinal County, Arizona. This claim is 1500 feet in length and 600 feet in width. This claim runs from the location monument on which this location notice is posted approximately 10 feet in a northerly direction to the North end line and 1490 feet in a southerly direction to the South end line. This claim is marked by six additional monuments, one at each corner and one at the center of each end line.

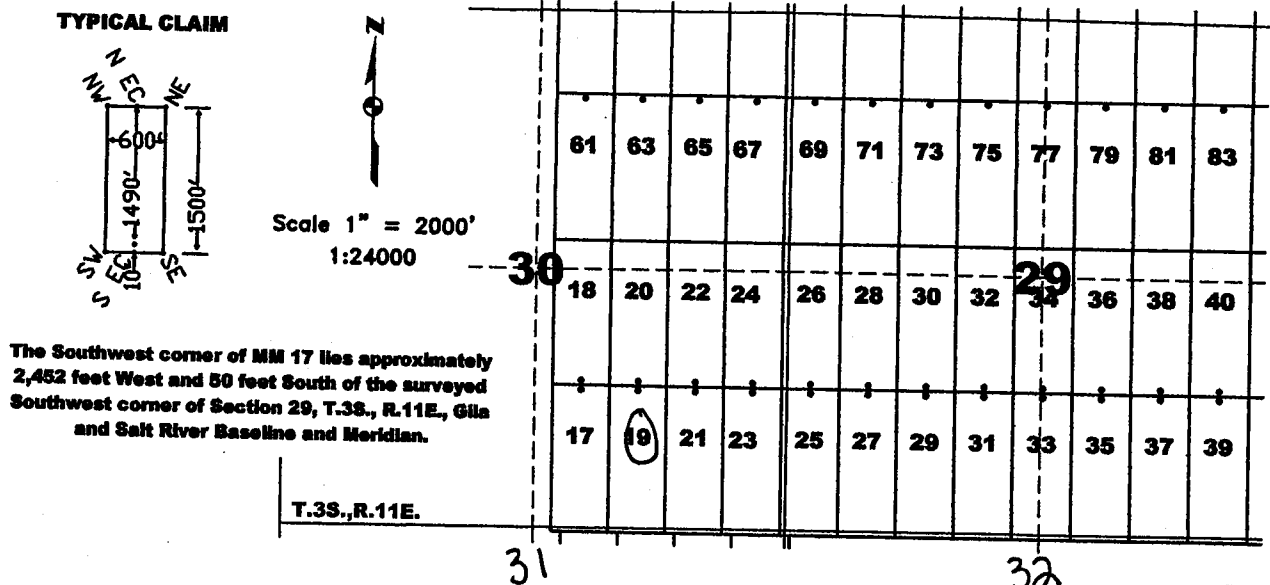
The location monument on which this notice is posted is situated within Section 30, Township 3 South, Range 11 East, Gila and Salt River Baseline and Meridian, Arizona, and this claim occupies the following quarter section(s), section(s), Township and Range:

<u>1/4</u>	<u>Section</u>	<u>Township</u>	<u>Range</u>	<u>Meridian</u>
<u>SE</u>	<u>30</u>	3 S	11 E	Gila and Salt River
<u>NE</u>	<u>31</u>	3 S	11 E	Gila and Salt River
---	---	3 S	11 E	Gila and Salt River
---	---	3 S	11 E	Gila and Salt River

The location monument of this claim is approximately 1950 feet east/west and 1440 feet north/south of the Southwest corner of Section 29, Township 3 South, Range 11 East, Gila and Salt River Baseline and Meridian.

DATED AND POSTED on the ground this 29 day of September, 2015.

by: Curtis Barlow  
Curtis Barlow, Agent



AMC435604

RECEIVED  
PINAL COUNTY RECORDER  
2015 DEC 21 AM 11:38  
PHOENIX, ARIZONA

The above map depicts the MM 19 lode mining claim, which is located in Section(s) 30, 31, Township 3 South, Range 11 East, Gila and Salt River Baseline and Meridian, Pinal County, Arizona. The claim corners, end centers, and location monuments are marked by 2 inch by 2 inch by 5 foot wooden posts with aluminum caps. The bearings and distances between claims are as depicted on the map.

OK



OFFICIAL RECORDS OF PINAL COUNTY RECORDER VIRGINIA ROSS

When recorded return to: Tim Marsh 4750 North Bonanza Avenue Tucson, AZ 85749

DATE/TIME: 10/01/2015 813 FEE: \$10.00 PAGES: 1 FEE NUMBER: 2015-063627



LOCATION NOTICE FOR LODE MINING CLAIM

NOTICE IS HEREBY GIVEN that the MM 20 lode mining claim has been located by Desert Fox Minerals Co., an Arizona Corporation, whose current mailing address is Suite 650, 340 - 12th Avenue SW, Calgary, Alberta, T2R 1L5, Canada. The general course of this claim is North - South, and it is situated in Pinal County, Arizona. This claim is 1500 feet in length and 600 feet in width. This claim runs from the location monument on which this location notice is posted approximately 1490 feet in a northerly direction to the North end line and 10 feet in a southerly direction to the South end line. This claim is marked by six additional monuments, one at each corner and one at the center of each end line.

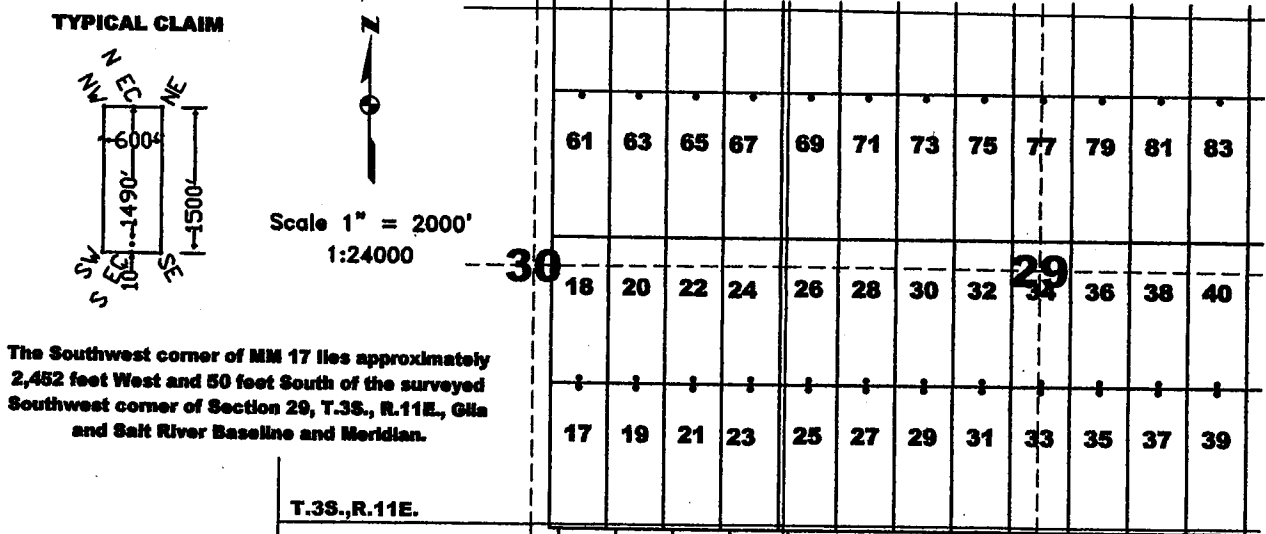
The location monument on which this notice is posted is situated within Section 30, Township 3 South, Range 11 East, Gila and Salt River Baseline and Meridian, Arizona, and this claim occupies the following quarter section(s), section(s), Township and Range:

Table with 5 columns: 1/4, Section, Township, Range, Meridian. Rows include NE, SE, and four blank entries.

The location monument of this claim is approximately 1550 feet east/west and 1400 feet north/south of the Southwest corner of Section 29, Township 3 South, Range 11 East, Gila and Salt River Baseline and Meridian.

DATED AND POSTED on the ground this 29 day of September, 2015.

by: [Signature] Curtis Barlow, Agent



The Southwest corner of MM 17 lies approximately 2,452 feet West and 50 feet South of the surveyed Southwest corner of Section 29, T.3S., R.11E., Gila and Salt River Baseline and Meridian.

T.3S., R.11E.

The above map depicts the MM 20 lode mining claim, which is located in Section(s) 30, Township 3 South, Range 11 East, Gila and Salt River Baseline and Meridian, Pinal County, Arizona. The claim corners, end centers, and location monuments are marked by 2 inch by 2 inch by 5 foot wooden posts with aluminum tags. The bearings and distances between claims are as depicted on the map.

RECEIVED PHOENIX, ARIZONA 2015 DEC 21 11:53

ANC435605

02



OFFICIAL RECORDS OF PINAL COUNTY RECORDER VIRGINIA ROSS

When recorded return to: Tim Marsh 4750 North Bonanza Avenue Tucson, AZ 85749

DATE/TIME: 10/01/2015 813 FEE: \$10.00 PAGES: 1 FEE NUMBER: 2015-063628



LOCATION NOTICE FOR LODE MINING CLAIM

NOTICE IS HEREBY GIVEN that the MM 21 lode mining claim has been located by Desert Fox Minerals Co., an Arizona Corporation, whose current mailing address is Suite 650, 340 - 12th Avenue SW, Calgary, Alberta, T2R 1L5, Canada. The general course of this claim is North - South, and it is situated in Pinal County, Arizona. This claim is 1500 feet in length and 600 feet in width. This claim runs from the location monument on which this location notice is posted approximately 10 feet in a northerly direction to the North end line and 1490 feet in a southerly direction to the South end line. This claim is marked by six additional monuments, one at each corner and one at the center of each end line.

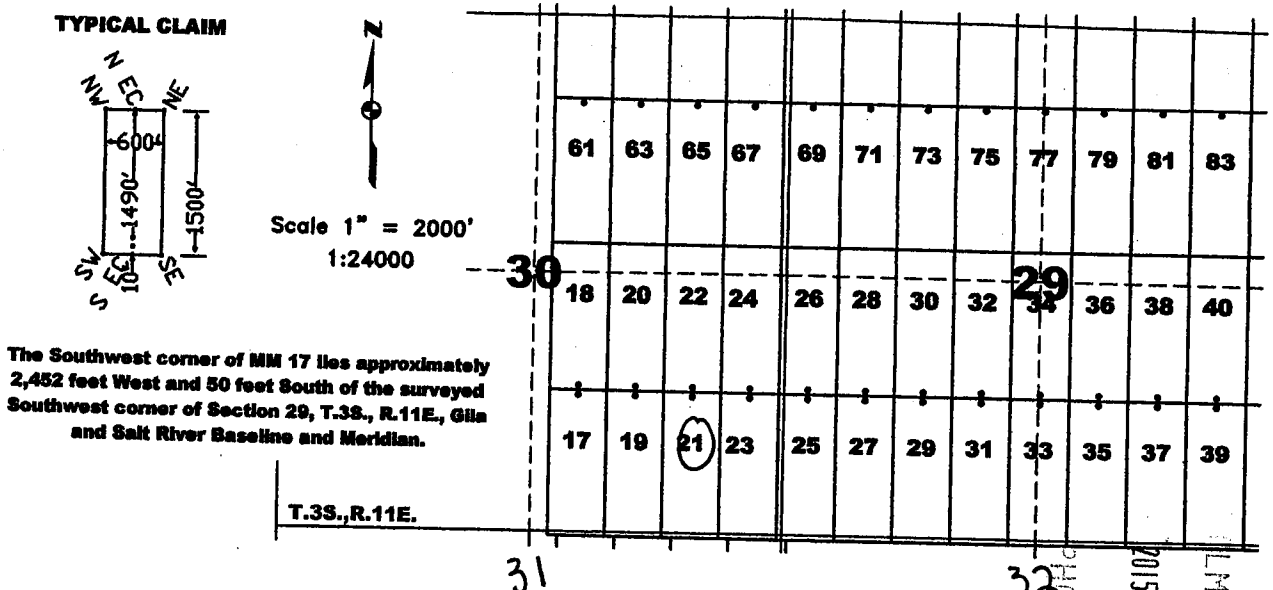
The location monument on which this notice is posted is situated within Section 30, Township 3 South, Range 11 East, Gila and Salt River Baseline and Meridian, Arizona, and this claim occupies the following quarter section(s), section(s), Township and Range:

Table with 5 columns: 1/4, Section, Township, Range, Meridian. Rows include SE, NE, and blank entries for Township 3 S and Range 11 E.

The location monument of this claim is approximately 950 feet east/west and 1440 feet north/south of the Southwest corner of Section 29, Township 3 South, Range 11 East, Gila and Salt River Baseline and Meridian.

DATED AND POSTED on the ground this 29 day of September, 2015.

by: Curtis Barlow, Agent



The Southwest corner of MM 17 lies approximately 2,452 feet West and 50 feet South of the surveyed Southwest corner of Section 29, T.3S., R.11E., Gila and Salt River Baseline and Meridian.

The above map depicts the MM 21 lode mining claim, which is located in Section(s) 30, 31 Township 3 South, Range 11 East, Gila and Salt River Baseline and Meridian, Pinal County, Arizona. The claim corners, end centers, and location monuments are marked by 2 inch by 2 inch by 5 foot wooden posts with aluminum tags. The bearings and distances between claims are as depicted on the map.

AMC435606

RECEIVED LM AZ STATE OFFICE PHOENIX, ARIZONA 2015 DEC 21 A 11:39

OK



OFFICIAL RECORDS OF PINAL COUNTY RECORDER VIRGINIA ROSS

When recorded return to: Tim Marsh 4750 North Bonanza Avenue Tucson, AZ 85749

DATE/TIME: 10/01/2015 813 FEE: \$10.00 PAGES: 1 FEE NUMBER: 2015-063629



LOCATION NOTICE FOR LODE MINING CLAIM

NOTICE IS HEREBY GIVEN that the MM 22 lode mining claim has been located by Desert Fox Minerals Co., an Arizona Corporation, whose current mailing address is Suite 650, 340 - 12th Avenue SW, Calgary, Alberta, T2R 1L5, Canada. The general course of this claim is North - South, and it is situated in Pinal County, Arizona. This claim is 1500 feet in length and 600 feet in width. This claim runs from the location monument on which this location notice is posted approximately 1490 feet in a northerly direction to the North end line and 10 feet in a southerly direction to the South end line. This claim is marked by six additional monuments, one at each corner and one at the center of each end line.

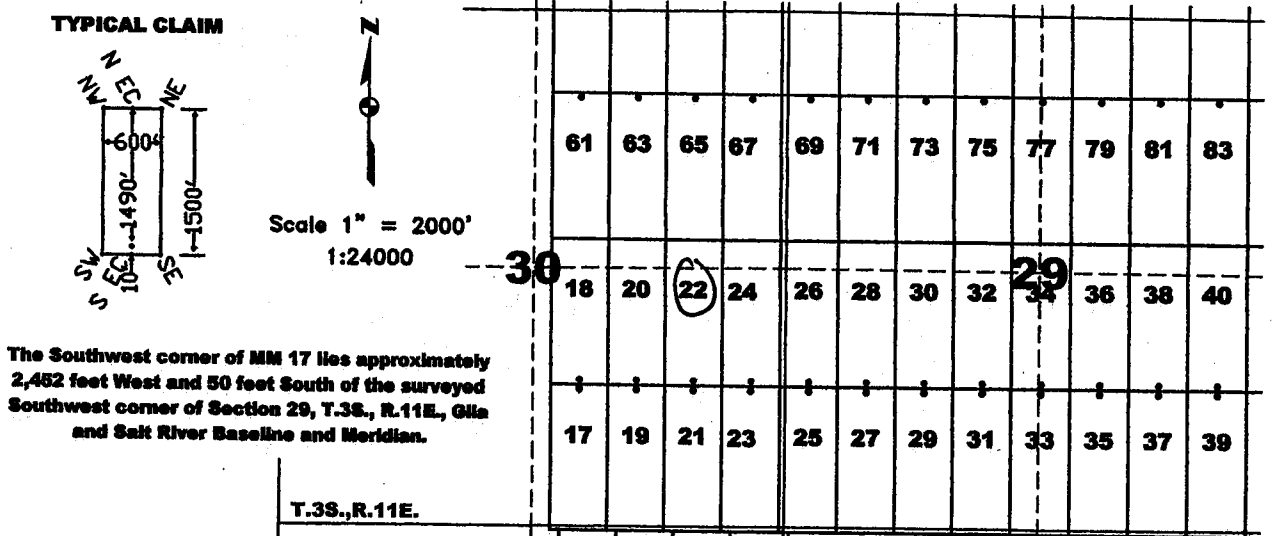
The location monument on which this notice is posted is situated within Section 30, Township 3 South, Range 11 East, Gila and Salt River Baseline and Meridian, Arizona, and this claim occupies the following quarter section(s), section(s), Township and Range:

Table with 5 columns: 1/4, Section, Township, Range, Meridian. Rows show NE, SE, and four blank entries for Section 30, Township 3 S, Range 11 E, Meridian Gila and Salt River.

The location monument of this claim is approximately 950 feet east/west and 1410 feet north/south of the Southwest corner of Section 29, Township 3 South, Range 11 East, Gila and Salt River Baseline and Meridian.

DATED AND POSTED on the ground this 29 day of September, 2015.

by: Curtis Barlow, Agent



The Southwest corner of MM 17 lies approximately 2,452 feet West and 50 feet South of the surveyed Southwest corner of Section 29, T.3S., R.11E., Gila and Salt River Baseline and Meridian.

RECEIVED PLM AZ STATE OFFICE PHOENIX, ARIZONA 2015 DEC 21 A 11:38

The above map depicts the MM 22 lode mining claim, which is located in Section(s) 30, Township 3 South, Range 11 East, Gila and Salt River Baseline and Meridian, Pinal County, Arizona. The claim corners, end centers, and location monuments are marked by 2 inch by 2 inch by 5 foot wooden posts with aluminum tags. The bearings and distances between claims are as depicted on the map.

AMC435607

DR



When recorded return to:  
Tim Marsh  
4750 North Bonanza Avenue  
Tucson, AZ 85749

DATE/TIME: 10/01/2015 813  
FEE: \$10.00  
PAGES: 1  
FEE NUMBER: 2015-063630



**LOCATION NOTICE FOR LODE MINING CLAIM**

NOTICE IS HEREBY GIVEN that the MM 23 lode mining claim has been located by Desert Fox Minerals Co., an Arizona Corporation, whose current mailing address is Suite 650, 340 - 12<sup>th</sup> Avenue SW, Calgary, Alberta, T2R 1L5, Canada. The general course of this claim is North - South, and it is situated in Pinal County, Arizona. This claim is 1500 feet in length and 600 feet in width. This claim runs from the location monument on which this location notice is posted approximately 10 feet in a northerly direction to the North end line and 1490 feet in a southerly direction to the South end line. This claim is marked by six additional monuments, one at each corner and one at the center of each end line.

The location monument on which this notice is posted is situated within Section 30, Township 3 South, Range 11 East, Gila and Salt River Baseline and Meridian, Arizona, and this claim occupies the following quarter section(s), section(s), Township and Range:

1/4	Section	Township	Range	Meridian
<u>SE</u>	<u>30</u>	3 S	11 E	Gila and Salt River
<u>NE</u>	<u>31</u>	3 S	11 E	Gila and Salt River
---	---	3 S	11 E	Gila and Salt River
---	---	3 S	11 E	Gila and Salt River

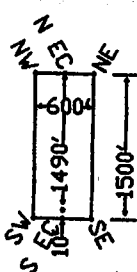
The location monument of this claim is approximately 350 feet east/west and 1440 feet north/south of the Southwest corner of Section 29, Township 3 South, Range 11 East, Gila and Salt River Baseline and Meridian.

DATED AND POSTED on the ground this 29 day of September, 2015.

by: Curtis Barlow  
Curtis Barlow, Agent

RECEIVED  
DLM AZ STATE OFFICE  
2015 DEC 21 A 11:39  
PHOENIX, ARIZONA

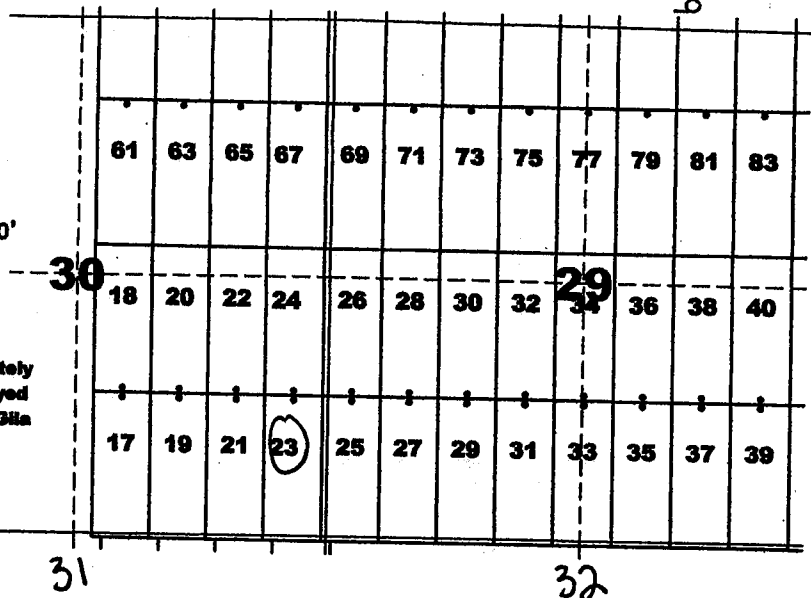
TYPICAL CLAIM



Scale 1" = 2000'  
1:24000

The Southwest corner of MM 17 lies approximately 2,452 feet West and 50 feet South of the surveyed Southwest corner of Section 29, T.3S., R.11E., Gila and Salt River Baseline and Meridian.

T.3S., R.11E.



AMC435608

The above map depicts the MM 23 lode mining claim, which is located in Section(s) 30, 31, Township 3 South, Range 11 East, Gila and Salt River Baseline and Meridian, Pinal County, Arizona. The claim corners, end centers, and location monuments are marked by 2 inch by 2 inch by 5 foot wooden posts with aluminum tags. The bearings and distances between claims are as depicted on the map.

OR



OFFICIAL RECORDS OF PINAL COUNTY RECORDER VIRGINIA ROSS

When recorded return to: Tim Marsh 4750 North Bonanza Avenue Tucson, AZ 85749

DATE/TIME: 10/01/2015 813 FEE: \$10.00 PAGES: 1 FEE NUMBER: 2015-063631



LOCATION NOTICE FOR LODE MINING CLAIM

NOTICE IS HEREBY GIVEN that the MM 24 lode mining claim has been located by Desert Fox Minerals Co., an Arizona Corporation, whose current mailing address is Suite 650, 340 - 12th Avenue SW, Calgary, Alberta, T2R 1L5, Canada. The general course of this claim is North - South, and it is situated in Pinal County, Arizona. This claim is 1500 feet in length and 600 feet in width. This claim runs from the location monument on which this location notice is posted approximately 1490 feet in a northerly direction to the North end line and 10 feet in a southerly direction to the South end line. This claim is marked by six additional monuments, one at each corner and one at the center of each end line.

The location monument on which this notice is posted is situated within Section 30, Township 3 South, Range 11 East, Gila and Salt River Baseline and Meridian, Arizona, and this claim occupies the following quarter section(s), section(s), Township and Range:

Table with 5 columns: 1/4, Section, Township, Range, Meridian. Rows show NW, SE, and two blank entries for Section 30, Township 3 S, Range 11 E, Meridian Gila and Salt River.

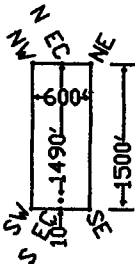
The location monument of this claim is approximately 350 feet east/west and 1400 feet north/south of the Southwest corner of Section 29, Township 3 South, Range 11 East, Gila and Salt River Baseline and Meridian.

DATED AND POSTED on the ground this 29 day of September, 2015.

by: Curtis Barlow, Agent

RECEIVED PINAL AZ STATE OFFICE 2015 DEC 21 A 11:39 PHOENIX, ARIZONA

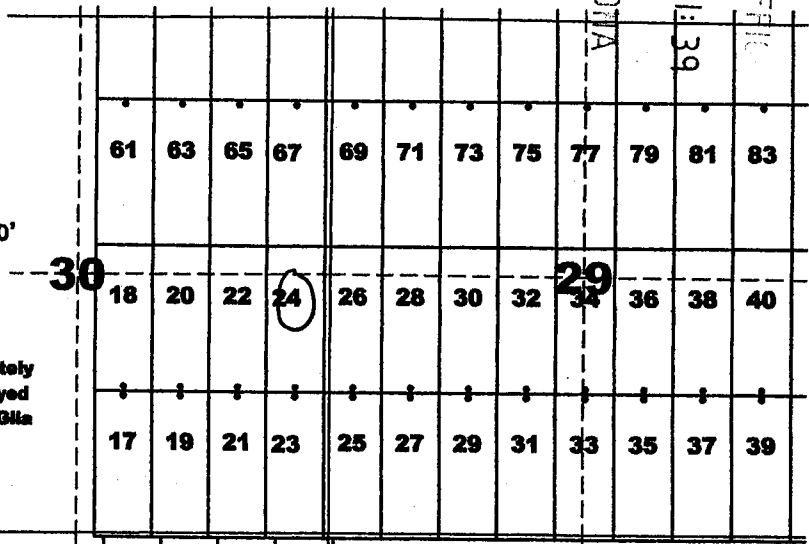
TYPICAL CLAIM



Scale 1" = 2000' 1:24000

The Southwest corner of MM 17 lies approximately 2,452 feet West and 50 feet South of the surveyed Southwest corner of Section 29, T.3S., R.11E., Gila and Salt River Baseline and Meridian.

T.3S., R.11E.



AMC435609

The above map depicts the MM 24 lode mining claim, which is located in Section(s) 30, Township 3 South, Range 11 East, Gila and Salt River Baseline and Meridian, Pinal County, Arizona. The claim corners, end centers, and location monuments are marked by 2 inch by 2 inch by 5 foot wooden posts with aluminum tags. The bearings and distances between claims are as depicted on the map.



OR



OFFICIAL RECORDS OF PINAL COUNTY RECORDER VIRGINIA ROSS

When recorded return to: Tim Marsh 4750 North Bonanza Avenue Tucson, AZ 85749

DATE/TIME: 10/01/2015 813 FEE: \$10.00 PAGES: 1 FEE NUMBER: 2015-063632



LOCATION NOTICE FOR LODE MINING CLAIM

NOTICE IS HEREBY GIVEN that the MM 25 lode mining claim has been located by Desert Fox Minerals Co., an Arizona Corporation, whose current mailing address is Suite 650, 340 - 12th Avenue SW, Calgary, Alberta, T2R 1L5, Canada. The general course of this claim is North - South, and it is situated in Pinal County, Arizona. This claim is 1500 feet in length and 600 feet in width. This claim runs from the location monument on which this location notice is posted approximately 10 feet in a northerly direction to the North end line and 1490 feet in a southerly direction to the South end line. This claim is marked by six additional monuments, one at each corner and one at the center of each end line.

The location monument on which this notice is posted is situated within Section 29, Township 3 South, Range 11 East, Gila and Salt River Baseline and Meridian, Arizona, and this claim occupies the following quarter section(s), section(s), Township and Range:

Table with 5 columns: 1/4, Section, Township, Range, Meridian. Rows include SE, SW, NE, NW quarters of sections 30, 29, 31, and 32.

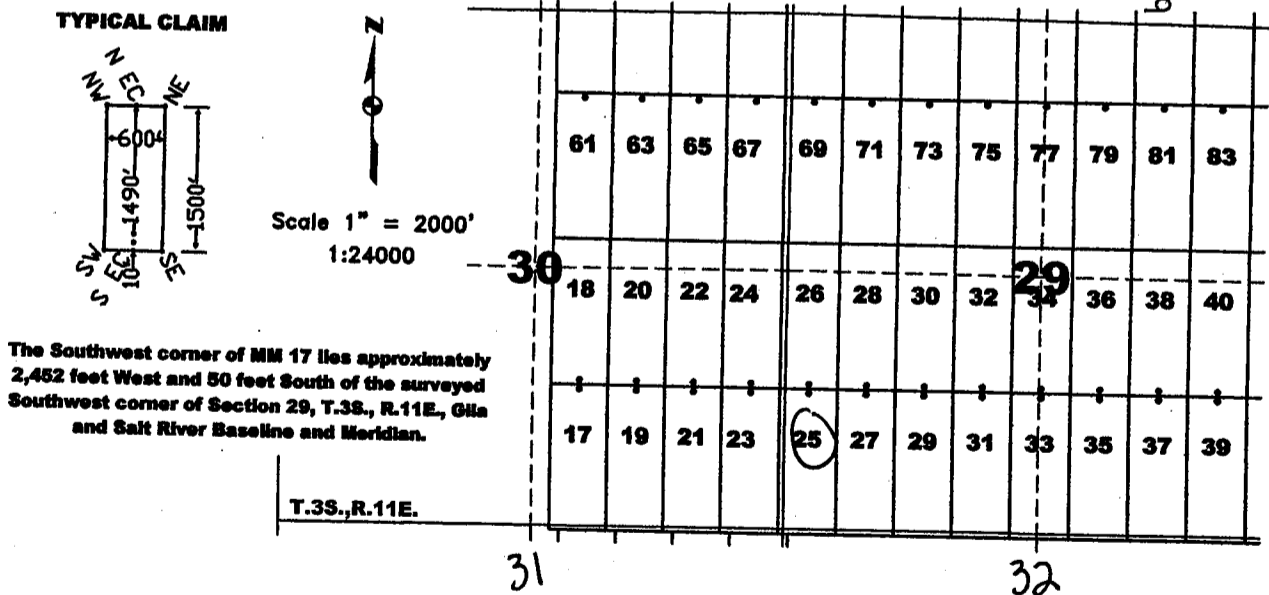
The location monument of this claim is approximately 250 feet east/west and 1440 feet north/south of the Southwest corner of Section 29, Township 3 South, Range 11 East, Gila and Salt River Baseline and Meridian.

DATED AND POSTED on the ground this 29 day of September, 2015.

by: Curtis Barlow, Agent

RECEIVED BLM AZ STATE OFFICE PHOENIX, ARIZONA 2015 DEC 21 A 11:39

AHC435610



The Southwest corner of MM 17 lies approximately 2,452 feet West and 50 feet South of the surveyed Southwest corner of Section 29, T.3S., R.11E., Gila and Salt River Baseline and Meridian.

The above map depicts the MM 25 lode mining claim, which is located in Section(s) 29, 30, 31, 32 Township 3 South, Range 11 East, Gila and Salt River Baseline and Meridian, Pinal County, Arizona. The claim corners, end centers, and location monuments are marked by 2 inch by 2 inch by 5 foot wooden posts with aluminum tags. The bearings and distances between claims are as depicted on the map.

OK



OFFICIAL RECORDS OF PINAL COUNTY RECORDER VIRGINIA ROSS

When recorded return to: Tim Marsh 4750 North Bonanza Avenue Tucson, AZ 85749

DATE/TIME: 10/01/2015 813 FEE: \$10.00 PAGES: 1 FEE NUMBER: 2015-063633



LOCATION NOTICE FOR LODE MINING CLAIM

NOTICE IS HEREBY GIVEN that the MM 26 lode mining claim has been located by Desert Fox Minerals Co., an Arizona Corporation, whose current mailing address is Suite 650, 340 - 12th Avenue SW, Calgary, Alberta, T2R 1L5, Canada. The general course of this claim is North - South, and it is situated in Pinal County, Arizona. This claim is 1500 feet in length and 600 feet in width. This claim runs from the location monument on which this location notice is posted approximately 1490 feet in a northerly direction to the North end line and 10 feet in a southerly direction to the South end line. This claim is marked by six additional monuments, one at each corner and one at the center of each end line.

The location monument on which this notice is posted is situated within Section 29, Township 3 South, Range 11 East, Gila and Salt River Baseline and Meridian, Arizona, and this claim occupies the following quarter section(s), section(s), Township and Range:

Table with 5 columns: 1/4, Section, Township, Range, Meridian. Rows show NE, SE, NW, SW quarters of sections 30, 29, and 28.

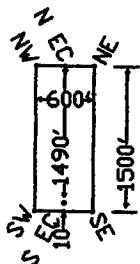
The location monument of this claim is approximately 250 feet east west and 1460 feet north/south of the Southwest corner of Section 29, Township 3 South, Range 11 East, Gila and Salt River Baseline and Meridian.

DATED AND POSTED on the ground this 29 day of September, 2015.

by: Curtis Barlow, Agent

RECEIVED PLM AZ STATE OFFICE PHOENIX, ARIZONA 2015 DEC 21 A 11:39

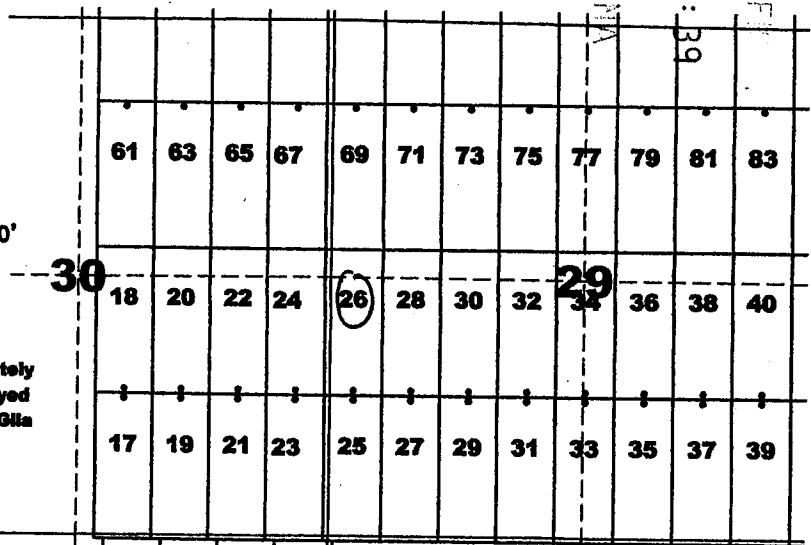
TYPICAL CLAIM



Scale 1" = 2000' 1:24000

The Southwest corner of MM 17 lies approximately 2,452 feet West and 50 feet South of the surveyed Southwest corner of Section 29, T.3S., R.11E., Gila and Salt River Baseline and Meridian.

T.3S., R.11E.



The above map depicts the MM 26 lode mining claim, which is located in Section(s) 29, 30, Township 3 South, Range 11 East, Gila and Salt River Baseline and Meridian, Pinal County, Arizona. The claim corners, end centers, and location monuments are marked by 2 inch by 2 inch by 5 foot wooden posts with aluminum tags. The bearings and distances between claims are as depicted on the map.

AMC435611

①R



OFFICIAL RECORDS OF  
PINAL COUNTY RECORDER  
VIRGINIA ROSS

When recorded return to:  
Tim Marsh  
4750 North Bonanza Avenue  
Tucson, AZ 85749

DATE/TIME: 10/01/2015 813  
FEE: \$10.00  
PAGES: 1  
FEE NUMBER: 2015-063634



LOCATION NOTICE FOR LODE MINING CLAIM

NOTICE IS HEREBY GIVEN that the MM 27 lode mining claim has been located by Desert Fox Minerals Co., an Arizona Corporation, whose current mailing address is Suite 650, 340 - 12<sup>th</sup> Avenue SW, Calgary, Alberta, T2R 1L5, Canada. The general course of this claim is North - South, and it is situated in Pinal County, Arizona. This claim is 1500 feet in length and 600 feet in width. This claim runs from the location monument on which this location notice is posted approximately 10 feet in a northerly direction to the North end line and 1490 feet in a southerly direction to the South end line. This claim is marked by six additional monuments, one at each corner and one at the center of each end line.

The location monument on which this notice is posted is situated within Section 29, Township 3 South, Range 11 East, Gila and Salt River Baseline and Meridian, Arizona, and this claim occupies the following quarter section(s), section(s), Township and Range:

<u>1/4</u>	<u>Section</u>	<u>Township</u>	<u>Range</u>	<u>Meridian</u>
<u>SW</u>	<u>29</u>	3 S	11 E	Gila and Salt River
<u>NW</u>	<u>32</u>	3 S	11 E	Gila and Salt River
---	---	3 S	11 E	Gila and Salt River
---	---	3 S	11 E	Gila and Salt River

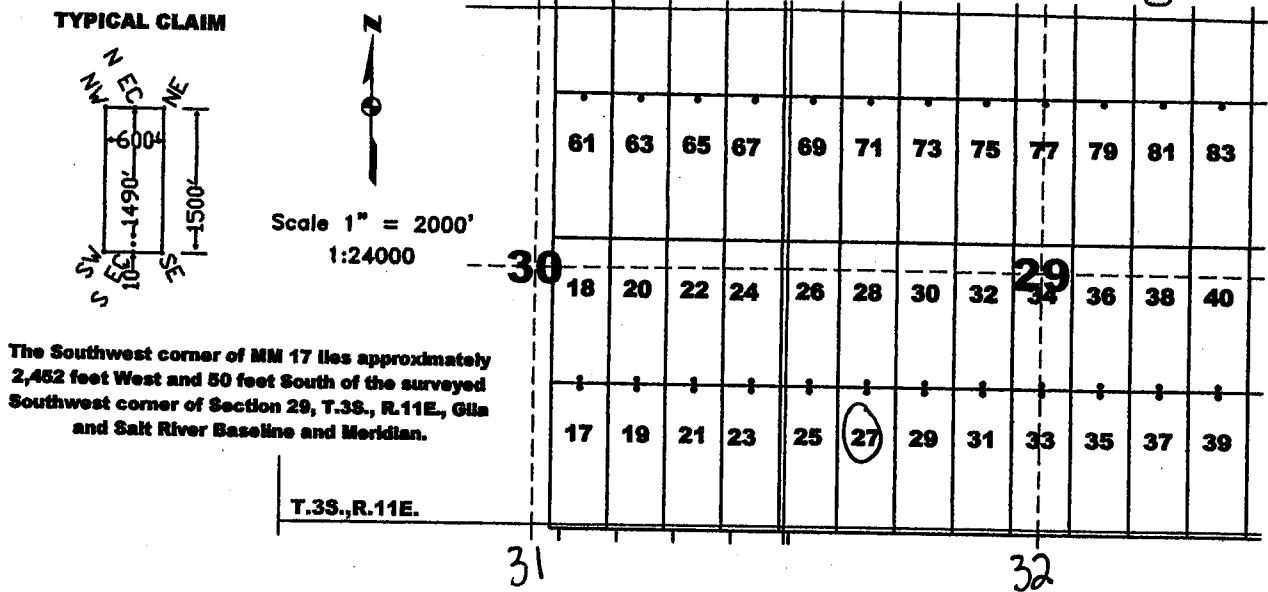
The location monument of this claim is approximately 850 feet east and 1440 feet north of the Southwest corner of Section 29, Township 3 South, Range 11 East, Gila and Salt River Baseline and Meridian.

DATED AND POSTED on the ground this 29 day of September, 2015.

by: Curtis Barlow  
Curtis Barlow, Agent

RECEIVED  
BLM AZ STATE OFFICE  
2015 DEC 21 A 11:40  
PHOENIX, ARIZONA

AMC435612



The above map depicts the MM 27 lode mining claim, which is located in Section(s) 29, 32, Township 3 South, Range 11 East, Gila and Salt River Baseline and Meridian, Pinal County, Arizona. The claim corners, end centers, and location monuments are marked by 2 inch by 2 inch by 5 foot wooden posts with aluminum tags. The bearings and distances between claims are as depicted on the map.

OK



OFFICIAL RECORDS OF PINAL COUNTY RECORDER VIRGINIA ROSS

When recorded return to: Tim Marsh 4750 North Bonanza Avenue Tucson, AZ 85749

DATE/TIME: 10/01/2015 813 FEE: \$10.00 PAGES: 1 FEE NUMBER: 2015-063635



LOCATION NOTICE FOR LODE MINING CLAIM

NOTICE IS HEREBY GIVEN that the MM 28 lode mining claim has been located by Desert Fox Minerals Co., an Arizona Corporation, whose current mailing address is Suite 650, 340 - 12th Avenue SW, Calgary, Alberta, T2R 1L5, Canada. The general course of this claim is North - South, and it is situated in Pinal County, Arizona. This claim is 1500 feet in length and 600 feet in width. This claim runs from the location monument on which this location notice is posted approximately 1490 feet in a northerly direction to the North end line and 10 feet in a southerly direction to the South end line. This claim is marked by six additional monuments, one at each corner and one at the center of each end line.

The location monument on which this notice is posted is situated within Section 29, Township 3 South, Range 11 East, Gila and Salt River Baseline and Meridian, Arizona, and this claim occupies the following quarter section(s), section(s), Township and Range:

Table with 5 columns: 1/4, Section, Township, Range, Meridian. Rows include 1/4 JW, SW, and Township 3 S, Range 11 E, Meridian Gila and Salt River.

The location monument of this claim is approximately 850 feet east/west and 1400 feet north/south of the Southwest corner of Section 29, Township 3 South, Range 11 East, Gila and Salt River Baseline and Meridian.

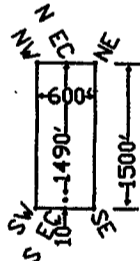
DATED AND POSTED on the ground this 29 day of September, 2015.

by: Curtis Barlow, Agent

RECEIVED DLN AZ STATE OFFICE PHOENIX, ARIZONA 2015 DEC 21 A 11:40

AMC435613

TYPICAL CLAIM

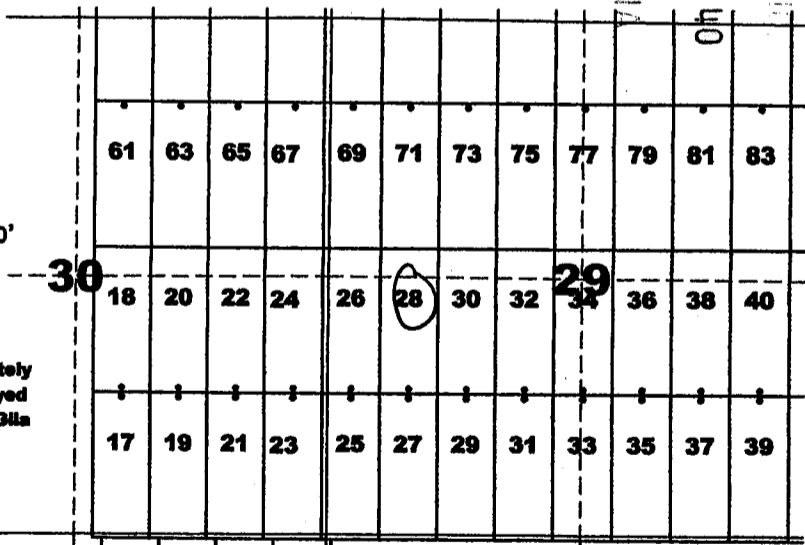


Scale 1" = 2000' 1:24000



The Southwest corner of MM 17 lies approximately 2,462 feet West and 50 feet South of the surveyed Southwest corner of Section 29, T.3S., R.11E., Gila and Salt River Baseline and Meridian.

T.3S.,R.11E.



The above map depicts the MM 28 lode mining claim, which is located in Section(s) 29, Township 3 South, Range 11 East, Gila and Salt River Baseline and Meridian, Pinal County, Arizona. The claim corners, end centers, and location monuments are marked by 2 inch by 2 inch by 5 foot wooden posts with aluminum tags. The bearings and distances between claims are as depicted on the map.

OR



OFFICIAL RECORDS OF PINAL COUNTY RECORDER VIRGINIA ROSS

When recorded return to: Tim Marsh 4750 North Bonanza Avenue Tucson, AZ 85749

DATE/TIME: 10/01/2015 813 FEE: \$10.00 PAGES: 1 FEE NUMBER: 2015-063636



LOCATION NOTICE FOR LODE MINING CLAIM

NOTICE IS HEREBY GIVEN that the MM 29 lode mining claim has been located by Desert Fox Minerals Co., an Arizona Corporation, whose current mailing address is Suite 650, 340 - 12th Avenue SW, Calgary, Alberta, T2R 1L5, Canada. The general course of this claim is North - South, and it is situated in Pinal County, Arizona. This claim is 1500 feet in length and 600 feet in width. This claim runs from the location monument on which this location notice is posted approximately 10 feet in a northerly direction to the North end line and 1490 feet in a southerly direction to the South end line. This claim is marked by six additional monuments, one at each corner and one at the center of each end line.

The location monument on which this notice is posted is situated within Section 29, Township 3 South, Range 11 East, Gila and Salt River Baseline and Meridian, Arizona, and this claim occupies the following quarter section(s), section(s), Township and Range:

Table with 5 columns: 1/4, Section, Township, Range, Meridian. Rows include SW, NW, and blank entries for sections 29 and 32.

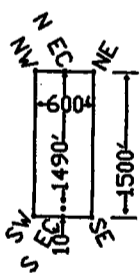
The location monument of this claim is approximately 1490 feet east/west and 1440 feet north/south of the Southwest corner of Section 29, Township 3 South, Range 11 East, Gila and Salt River Baseline and Meridian.

DATED AND POSTED on the ground this 29 day of September, 2015.

by: [Signature] Curtis Barlow, Agent

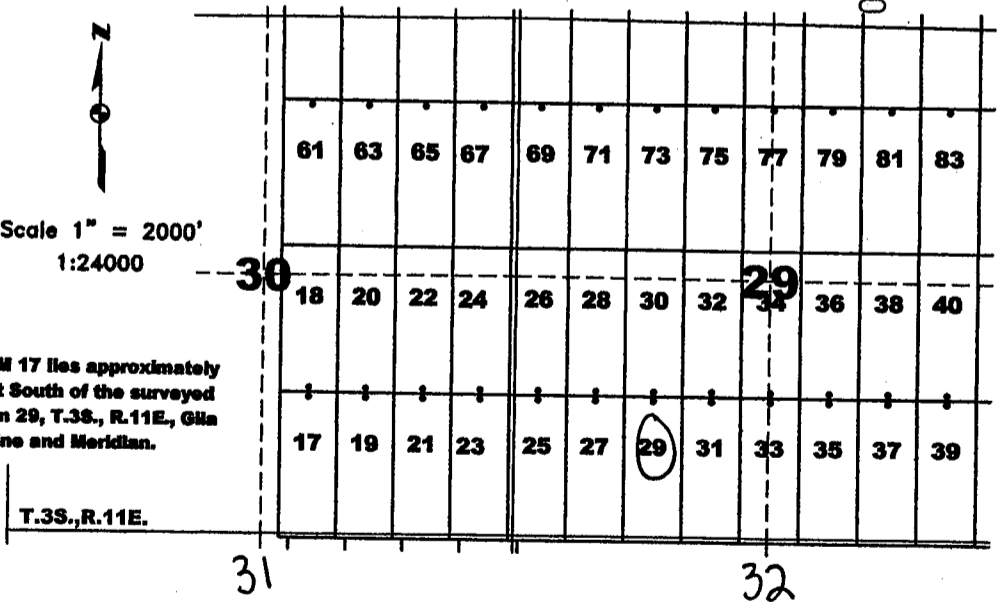
RECEIVED DLN AZ STATE OFFICE 2015 DEC 21 A 11:40 PHOENIX, ARIZONA

TYPICAL CLAIM



Scale 1" = 2000' 1:24000

The Southwest corner of MM 17 lies approximately 2,452 feet West and 50 feet South of the surveyed Southwest corner of Section 29, T.3S., R.11E., Gila and Salt River Baseline and Meridian.



AMC435614

The above map depicts the MM 29 lode mining claim, which is located in Section(s) 29, 32, Township 3 South, Range 11 East, Gila and Salt River Baseline and Meridian, Pinal County, Arizona. The claim corners, end centers, and location monuments are marked by 2 inch by 2 inch by 5 foot wooden posts with aluminum tags. The bearings and distances between claims are as depicted on the map.

① R



OFFICIAL RECORDS OF  
PINAL COUNTY RECORDER  
VIRGINIA ROSS

When recorded return to:  
Tim Marsh  
4750 North Bonanza Avenue  
Tucson, AZ 85749

DATE/TIME: 10/01/2015 813  
FEE: \$10.00  
PAGES: 1  
FEE NUMBER: 2015-063637



**LOCATION NOTICE FOR LODE MINING CLAIM**

NOTICE IS HEREBY GIVEN that the MM 30 lode mining claim has been located by Desert Fox Minerals Co., an Arizona Corporation, whose current mailing address is Suite 650, 340 - 12<sup>th</sup> Avenue SW, Calgary, Alberta, T2R 1L5, Canada. The general course of this claim is North - South, and it is situated in Pinal County, Arizona. This claim is 1500 feet in length and 600 feet in width. This claim runs from the location monument on which this location notice is posted approximately 1490 feet in a northerly direction to the North end line and 10 feet in a southerly direction to the South end line. This claim is marked by six additional monuments, one at each corner and one at the center of each end line.

The location monument on which this notice is posted is situated within Section 29, Township 3 South, Range 11 East, Gila and Salt River Baseline and Meridian, Arizona, and this claim occupies the following quarter section(s), section(s), Township and Range:

1/4	Section	Township	Range	Meridian
NW	<u>29</u>	3 S	11 E	Gila and Salt River
SW	<u>29</u>	3 S	11 E	Gila and Salt River
---	---	3 S	11 E	Gila and Salt River
---	---	3 S	11 E	Gila and Salt River

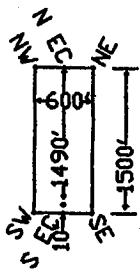
The location monument of this claim is approximately 1450 feet east/west and 1460 feet north/south of the Southwest corner of Section 29, Township 3 South, Range 11 East, Gila and Salt River Baseline and Meridian.

DATED AND POSTED on the ground this 29 day of September, 2015.

by: Curtis Barlow  
Curtis Barlow, Agent

RECEIVED  
DLM AZ STATE OFFICE  
2015 DEC 21 AM 11:40  
PHOENIX, ARIZONA

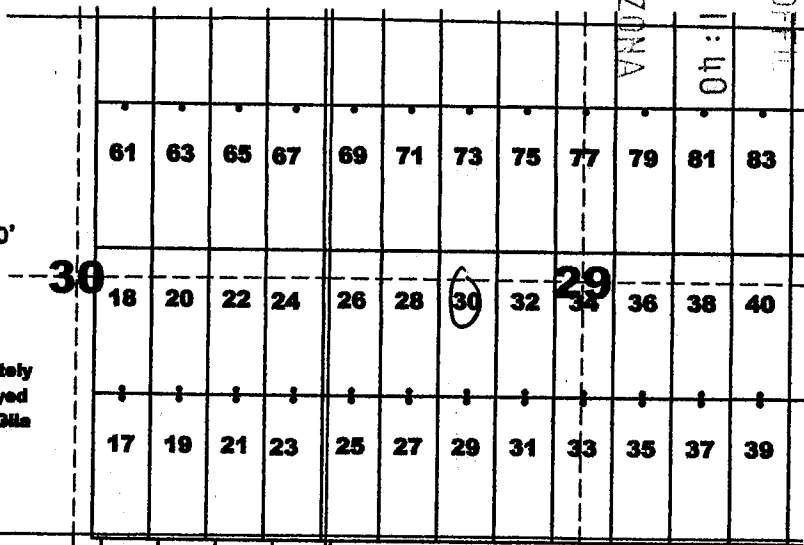
TYPICAL CLAIM



Scale 1" = 2000'  
1:24000

The Southwest corner of MM 17 lies approximately 2,452 feet West and 50 feet South of the surveyed Southwest corner of Section 29, T.3S., R.11E., Gila and Salt River Baseline and Meridian.

T.3S., R.11E.



AMC4356151

The above map depicts the MM 30 lode mining claim, which is located in Section(s) 29, Township 3 South, Range 11 East, Gila and Salt River Baseline and Meridian, Pinal County, Arizona. The claim corners, end centers, and location monuments are marked by 2 inch by 2 inch by 5 foot wooden posts with aluminum tags. The bearings and distances between claims are as depicted on the map.

Dr



OFFICIAL RECORDS OF PINAL COUNTY RECORDER VIRGINIA ROSS

When recorded return to: Tim Marsh 4750 North Bonanza Avenue Tucson, AZ 85749

DATE/TIME: 10/01/2015 813 FEE: \$10.00 PAGES: 1 FEE NUMBER: 2015-063638



LOCATION NOTICE FOR LODE MINING CLAIM

NOTICE IS HEREBY GIVEN that the MM 31 lode mining claim has been located by Desert Fox Minerals Co., an Arizona Corporation, whose current mailing address is Suite 650, 340 - 12th Avenue SW, Calgary, Alberta, T2R 1L5, Canada. The general course of this claim is North - South, and it is situated in Pinal County, Arizona. This claim is 1500 feet in length and 600 feet in width. This claim runs from the location monument on which this location notice is posted approximately 10 feet in a northerly direction to the North end line and 1490 feet in a southerly direction to the South end line. This claim is marked by six additional monuments, one at each corner and one at the center of each end line.

The location monument on which this notice is posted is situated within Section 29, Township 3 South, Range 11 East, Gila and Salt River Baseline and Meridian, Arizona, and this claim occupies the following quarter section(s), section(s), Township and Range:

Table with 5 columns: 1/4, Section, Township, Range, Meridian. Rows include SW, NW, and blank entries for Township 3 S and Range 11 E.

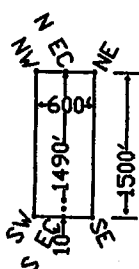
The location monument of this claim is approximately 2000 feet east and 1440 feet north/south of the Southwest corner of Section 29, Township 3 South, Range 11 East, Gila and Salt River Baseline and Meridian.

DATED AND POSTED on the ground this 29 day of September, 2015.

by: Curtis Barlow, Agent

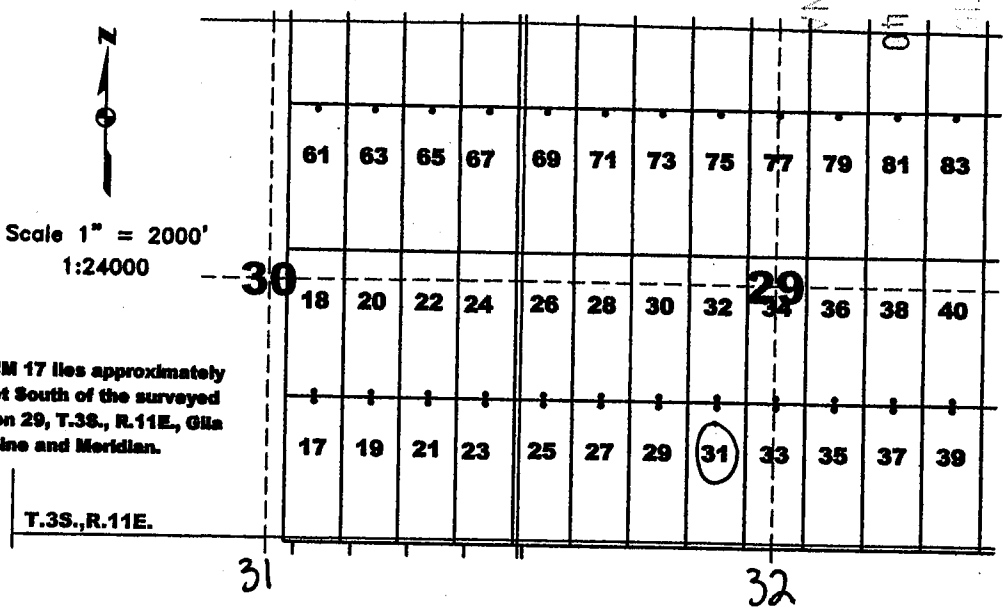
RECEIVED PLM AZ STATE OFFICE 2015 DEC 21 A 11:40 PHOENIX, ARIZONA

TYPICAL CLAIM



Scale 1" = 2000' 1:24000

The Southwest corner of MM 17 lies approximately 2,452 feet West and 50 feet South of the surveyed Southwest corner of Section 29, T.3S., R.11E., Gila and Salt River Baseline and Meridian.



AMC435616

The above map depicts the MM 31 lode mining claim, which is located in Section(s) 29, 32, Township 3 South, Range 11 East, Gila and Salt River Baseline and Meridian, Pinal County, Arizona. The claim corners, end centers, and location monuments are marked by 2 inch by 2 inch by 5 foot wooden posts with aluminum tags. The bearings and distances between claims are as depicted on the map.

OR



OFFICIAL RECORDS OF PINAL COUNTY RECORDER VIRGINIA ROSS

When recorded return to: Tim Marsh 4750 North Bonanza Avenue Tucson, AZ 85749

DATE/TIME: 10/01/2015 813 FEE: \$10.00 PAGES: 1 FEE NUMBER: 2015-063639



LOCATION NOTICE FOR LODE MINING CLAIM

NOTICE IS HEREBY GIVEN that the MM 32 lode mining claim has been located by Desert Fox Minerals Co., an Arizona Corporation, whose current mailing address is Suite 650, 340 - 12th Avenue SW, Calgary, Alberta, T2R 1L5, Canada. The general course of this claim is North - South, and it is situated in Pinal County, Arizona. This claim is 1500 feet in length and 600 feet in width. This claim runs from the location monument on which this location notice is posted approximately 1490 feet in a northerly direction to the North end line and 10 feet in a southerly direction to the South end line. This claim is marked by six additional monuments, one at each corner and one at the center of each end line.

The location monument on which this notice is posted is situated within Section 29, Township 3 South, Range 11 East, Gila and Salt River Baseline and Meridian, Arizona, and this claim occupies the following quarter section(s), section(s), Township and Range:

Table with 5 columns: 1/4, Section, Township, Range, Meridian. Rows show NW, SW, and four blank entries for sections 29, 29, and two blank entries for Township 3 S and Range 11 E.

The location monument of this claim is approximately 2050 feet east/west and 1400 feet north/south of the Southwest corner of Section 29, Township 3 South, Range 11 East, Gila and Salt River Baseline and Meridian.

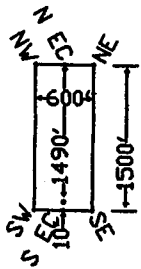
DATED AND POSTED on the ground this 29 day of September, 2015.

by: [Signature] Curtis Barlow, Agent

RECEIVED CLM AZ STATE OFFICE 2015 DEC 21 A 11:10 PHOENIX, ARIZONA

AN0435617

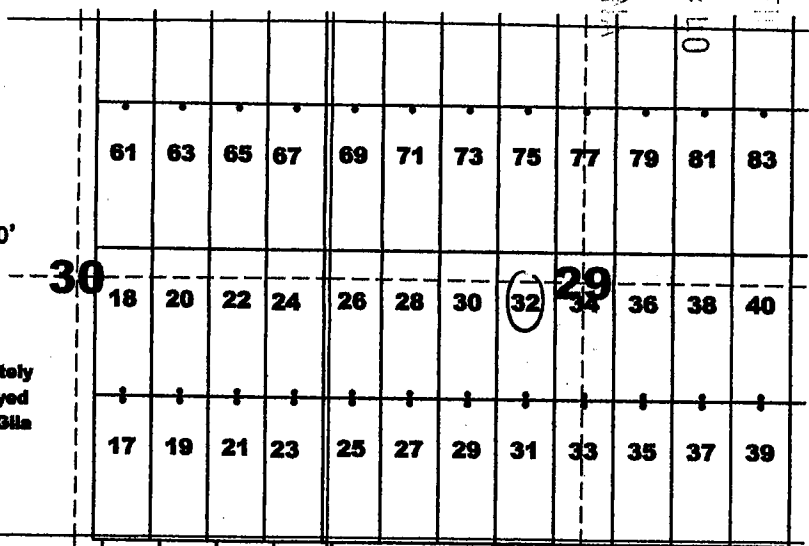
TYPICAL CLAIM



Scale 1" = 2000' 1:24000

The Southwest corner of MM 17 lies approximately 2,482 feet West and 50 feet South of the surveyed Southwest corner of Section 29, T.3S., R.11E., Gila and Salt River Baseline and Meridian.

T.3S.,R.11E.



The above map depicts the MM 32 lode mining claim, which is located in Section(s) 29, Township 3 South, Range 11 East, Gila and Salt River Baseline and Meridian, Pinal County, Arizona. The claim corners, end centers, and location monuments are marked by 2 inch by 2 inch by 5 foot wooden posts with aluminum tags. The bearings and distances between claims are as depicted on the map.





When recorded return to:  
Tim Marsh  
4750 North Bonanza Avenue  
Tucson, AZ 85749

DATE/TIME: 10/01/2015 813  
FEE: \$10.00  
PAGES: 1  
FEE NUMBER: 2015-063640



**LOCATION NOTICE FOR LODE MINING CLAIM**

NOTICE IS HEREBY GIVEN that the MM 33 lode mining claim has been located by Desert Fox Minerals Co., an Arizona Corporation, whose current mailing address is Suite 650, 340 - 12<sup>th</sup> Avenue SW, Calgary, Alberta, T2R 1L5, Canada. The general course of this claim is North - South, and it is situated in Pinal County, Arizona. This claim is 1500 feet in length and 600 feet in width. This claim runs from the location monument on which this location notice is posted approximately 10 feet in a northerly direction to the North end line and 1490 feet in a southerly direction to the South end line. This claim is marked by six additional monuments, one at each corner and one at the center of each end line.

The location monument on which this notice is posted is situated within Section 29, Township 3 South, Range 11 East, Gila and Salt River Baseline and Meridian, Arizona, and this claim occupies the following quarter section(s), section(s), Township and Range:

1/4	Section	Township	Range	Meridian
SW	<u>29</u>	3 S	11 E	Gila and Salt River
SE	<u>29</u>	3 S	11 E	Gila and Salt River
NW	<u>32</u>	3 S	11 E	Gila and Salt River
NE	<u>32</u>	3 S	11 E	Gila and Salt River

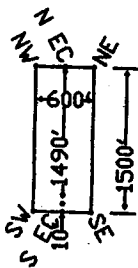
The location monument of this claim is approximately 2650 feet east/west and 1440 feet north/south of the Southwest corner of Section 29, Township 3 South, Range 11 East, Gila and Salt River Baseline and Meridian.

DATED AND POSTED on the ground this 29 day of September, 2015.

by: Curtis Barlow  
Curtis Barlow, Agent

RECEIVED  
DLM AZ STATE OFFICE  
2015 DEC 21 A 11:40  
PHOENIX, ARIZONA

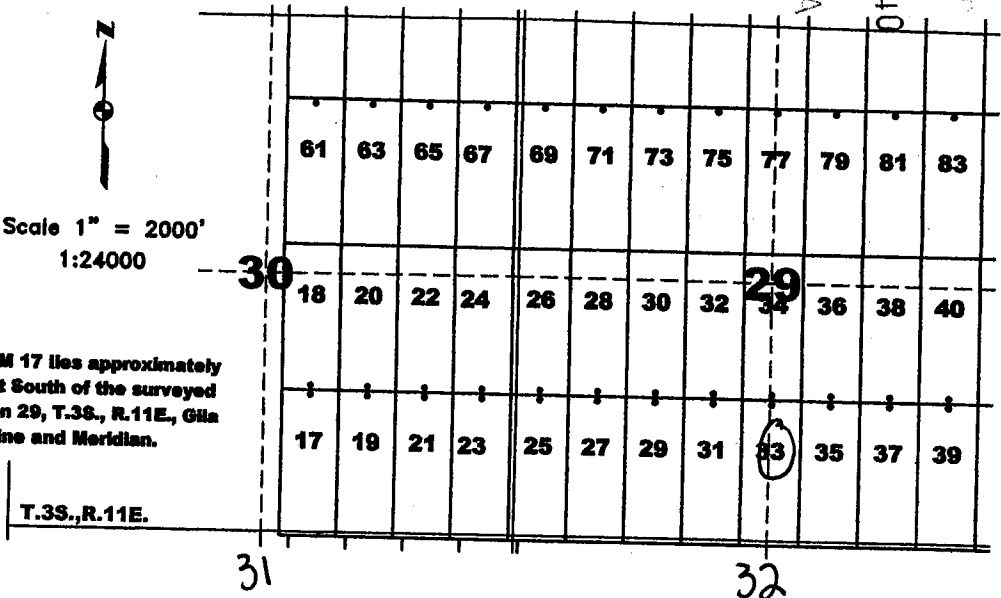
TYPICAL CLAIM



Scale 1" = 2000'  
1:24000

The Southwest corner of MM 17 lies approximately 2,452 feet West and 50 feet South of the surveyed Southwest corner of Section 29, T.3S., R.11E., Gila and Salt River Baseline and Meridian.

T.3S., R.11E.



AMC4356181

The above map depicts the MM 33 lode mining claim, which is located in Section(s) 29, 32, Township 3 South, Range 11 East, Gila and Salt River Baseline and Meridian, Pinal County, Arizona. The claim corners, end centers, and location monuments are marked by 2 inch by 2 inch by 5 foot wooden posts with aluminum tags. The bearings and distances between claims are as depicted on the map.

OK



OFFICIAL RECORDS OF PINAL COUNTY RECORDER VIRGINIA ROSS

When recorded return to: Tim Marsh 4750 North Bonanza Avenue Tucson, AZ 85749

DATE/TIME: 10/01/2015 813 FEE: \$10.00 PAGES: 1 FEE NUMBER: 2015-063641



LOCATION NOTICE FOR LODE MINING CLAIM

NOTICE IS HEREBY GIVEN that the MM 34 lode mining claim has been located by Desert Fox Minerals Co., an Arizona Corporation, whose current mailing address is Suite 650, 340 - 12th Avenue SW, Calgary, Alberta, T2R 1L5, Canada. The general course of this claim is North - South, and it is situated in Pinal County, Arizona. This claim is 1500 feet in length and 600 feet in width. This claim runs from the location monument on which this location notice is posted approximately 1490 feet in a northerly direction to the North end line and 10 feet in a southerly direction to the South end line. This claim is marked by six additional monuments, one at each corner and one at the center of each end line.

The location monument on which this notice is posted is situated within Section 29, Township 3 South, Range 11 East, Gila and Salt River Baseline and Meridian, Arizona, and this claim occupies the following quarter section(s), section(s), Township and Range:

Table with 5 columns: 1/4, Section, Township, Range, Meridian. Rows list NW, SW, NE, SE quarters of Section 29, Township 3 S, Range 11 E, Gila and Salt River Meridian.

The location monument of this claim is approximately 2650 feet east/west and 1400 feet north/south of the Southwest corner of Section 29, Township 3 South, Range 11 East, Gila and Salt River Baseline and Meridian.

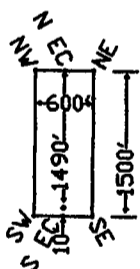
DATED AND POSTED on the ground this 29 day of September, 2015.

by: [Signature] Curtis Barlow, Agent

RECEIVED BLM AZ STATE OFFICE 2015 DEC 21 A 11:40 PHOENIX, ARIZONA

AMC435619

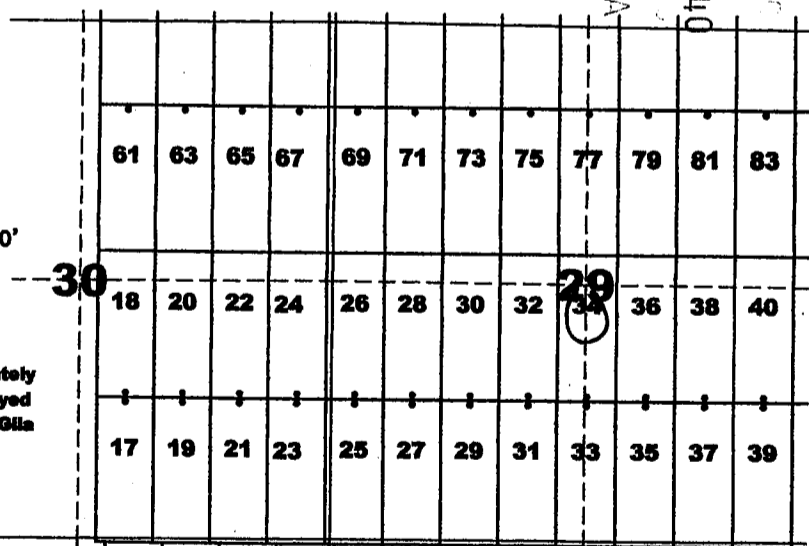
TYPICAL CLAIM



Scale 1" = 2000' 1:24000

The Southwest corner of MM 17 lies approximately 2,452 feet West and 50 feet South of the surveyed Southwest corner of Section 29, T.3S., R.11E., Gila and Salt River Baseline and Meridian.

T.3S., R.11E.



The above map depicts the MM 34 lode mining claim, which is located in Section(s) 29, Township 3 South, Range 11 East, Gila and Salt River Baseline and Meridian, Pinal County, Arizona. The claim corners, end centers, and location monuments are marked by 2 inch by 2 inch by 5 foot wooden posts with aluminum tags. The bearings and distances between claims are as depicted on the map.

OK



When recorded return to: Tim Marsh 4750 North Bonanza Avenue Tucson, AZ 85749

DATE/TIME: 10/01/2015 813 FEE: \$10.00 PAGES: 1 FEE NUMBER: 2015-063642



LOCATION NOTICE FOR LODE MINING CLAIM

NOTICE IS HEREBY GIVEN that the MM 35 lode mining claim has been located by Desert Fox Minerals Co., an Arizona Corporation, whose current mailing address is Suite 650, 340 - 12th Avenue SW, Calgary, Alberta, T2R 1L5, Canada. The general course of this claim is North - South, and it is situated in Pinal County, Arizona. This claim is 1500 feet in length and 600 feet in width. This claim runs from the location monument on which this location notice is posted approximately 10 feet in a northerly direction to the North end line and 1490 feet in a southerly direction to the South end line. This claim is marked by six additional monuments, one at each corner and one at the center of each end line.

The location monument on which this notice is posted is situated within Section 29, Township 3 South, Range 11 East, Gila and Salt River Baseline and Meridian, Arizona, and this claim occupies the following quarter section(s), section(s), Township and Range:

Table with 5 columns: 1/4, Section, Township, Range, Meridian. Rows include SE, NE, and blank entries for Township 3 S and Range 11 E.

The location monument of this claim is approximately 3250 feet east/west and 1440 feet north/south of the Southwest corner of Section 29, Township 3 South, Range 11 East, Gila and Salt River Baseline and Meridian.

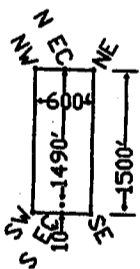
DATED AND POSTED on the ground this 29 day of September, 2015.

by: Curtis Barlow, Agent

RECEIVED BLM AZ STATE OFFICE PHOENIX, ARIZONA 2015 DEC 21 AM 11 40

AMC435620

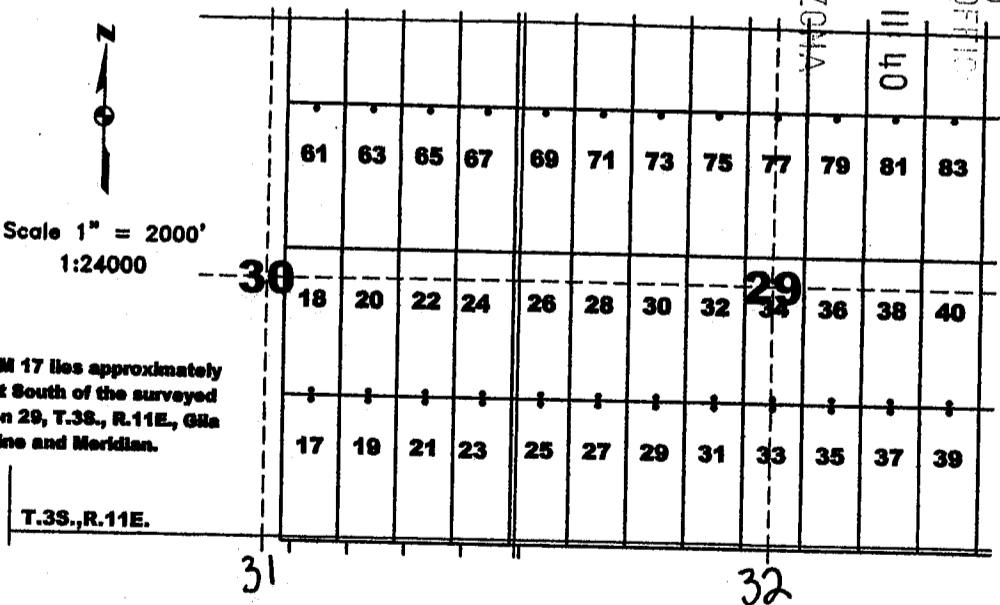
TYPICAL CLAIM



Scale 1" = 2000' 1:24000

The Southwest corner of MM 17 lies approximately 2,452 feet West and 50 feet South of the surveyed Southwest corner of Section 29, T.3S., R.11E., Gila and Salt River Baseline and Meridian.

T.3S.,R.11E.



The above map depicts the MM 35 lode mining claim, which is located in Section(s) 29, 32, Township 3 South, Range 11 East, Gila and Salt River Baseline and Meridian, Pinal County, Arizona. The claim corners, end centers, and location monuments are marked by 2 inch by 2 inch by 5 foot wooden posts with aluminum tags. The bearings and distances between claims are as depicted on the map.

OK



OFFICIAL RECORDS OF PINAL COUNTY RECORDER VIRGINIA ROSS

When recorded return to: Tim Marsh 4750 North Bonanza Avenue Tucson, AZ 85749

DATE/TIME: 10/01/2015 813 FEE: \$10.00 PAGES: 1 FEE NUMBER: 2015-063643



LOCATION NOTICE FOR LODE MINING CLAIM

NOTICE IS HEREBY GIVEN that the MM 319 lode mining claim has been located by Desert Fox Minerals Co., an Arizona Corporation, whose current mailing address is Suite 650, 340 - 12th Avenue SW, Calgary, Alberta, T2R 1L5, Canada. The general course of this claim is North - South, and it is situated in Pinal County, Arizona. This claim is 1500 feet in length and 600 feet in width. This claim runs from the location monument on which this location notice is posted approximately 1490 feet in a northerly direction to the North end line and 10 feet in a southerly direction to the South end line. This claim is marked by six additional monuments, one at each corner and one at the center of each end line.

The location monument on which this notice is posted is situated within Section 29, Township 3 South, Range 11 East, Gila and Salt River Baseline and Meridian, Arizona, and this claim occupies the following quarter section(s), section(s), Township and Range:

Table with 5 columns: 1/4, Section, Township, Range, Meridian. Rows show NE, SE, and SW quarters of Section 29, Township 3 S, Range 11 E, Gila and Salt River Meridian.

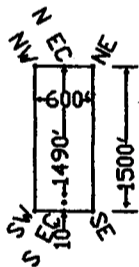
The location monument of this claim is approximately 3250 feet east/west and 1400 feet north/south of the Southwest corner of Section 29, Township 3 South, Range 11 East, Gila and Salt River Baseline and Meridian.

DATED AND POSTED on the ground this 29 day of September, 2015.

by: [Signature] Curtis Barlow, Agent

RECEIVED PHOENIX, ARIZONA 2015 DEC 21 A 11:40

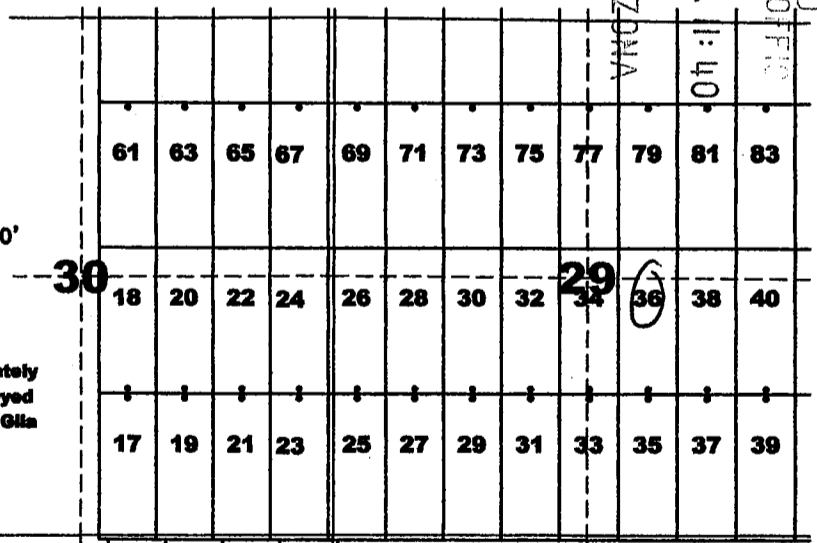
TYPICAL CLAIM



Scale 1" = 2000' 1:24000

The Southwest corner of MM 17 lies approximately 2,452 feet West and 50 feet South of the surveyed Southwest corner of Section 29, T.3S., R.11E., Gila and Salt River Baseline and Meridian.

T.3S., R.11E.



AMC435621

The above map depicts the MM 319 lode mining claim, which is located in Section(s) 29, Township 3 South, Range 11 East, Gila and Salt River Baseline and Meridian, Pinal County, Arizona. The claim corners, end centers, and location monuments are marked by 2 inch by 2 inch by 5 foot wooden posts with aluminum tags. The bearings and distances between claims are as depicted on the map.



OK



OFFICIAL RECORDS OF PINAL COUNTY RECORDER VIRGINIA ROSS

When recorded return to: Tim Marsh 4750 North Bonanza Avenue Tucson, AZ 85749

DATE/TIME: 10/01/2015 813 FEE: \$10.00 PAGES: 1 FEE NUMBER: 2015-063645



LOCATION NOTICE FOR LODE MINING CLAIM

NOTICE IS HEREBY GIVEN that the MM 30 lode mining claim has been located by Desert Fox Minerals Co., an Arizona Corporation, whose current mailing address is Suite 650, 340 - 12th Avenue SW, Calgary, Alberta, T2R 1L5, Canada. The general course of this claim is North - South, and it is situated in Pinal County, Arizona. This claim is 1500 feet in length and 600 feet in width. This claim runs from the location monument on which this location notice is posted approximately 1490 feet in a northerly direction to the North end line and 10 feet in a southerly direction to the South end line. This claim is marked by six additional monuments, one at each corner and one at the center of each end line.

The location monument on which this notice is posted is situated within Section 29, Township 3 South, Range 11 East, Gila and Salt River Baseline and Meridian, Arizona, and this claim occupies the following quarter section(s), section(s), Township and Range:

Table with 5 columns: 1/4, Section, Township, Range, Meridian. Rows show NE, SE, and 3 S sections in Range 11 E, Meridian Gila and Salt River.

The location monument of this claim is approximately 3850 feet east/west and 1400 feet north/south of the Southwest corner of Section 29, Township 3 South, Range 11 East, Gila and Salt River Baseline and Meridian.

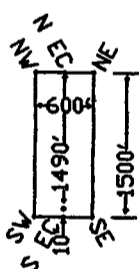
DATED AND POSTED on the ground this 29 day of September, 2015.

by: [Signature] Curtis Barlow, Agent

RECEIVED BLM AZ STATE OFFICE PHOENIX, ARIZONA 2015 DEC 21 A 11:40

AMC435623

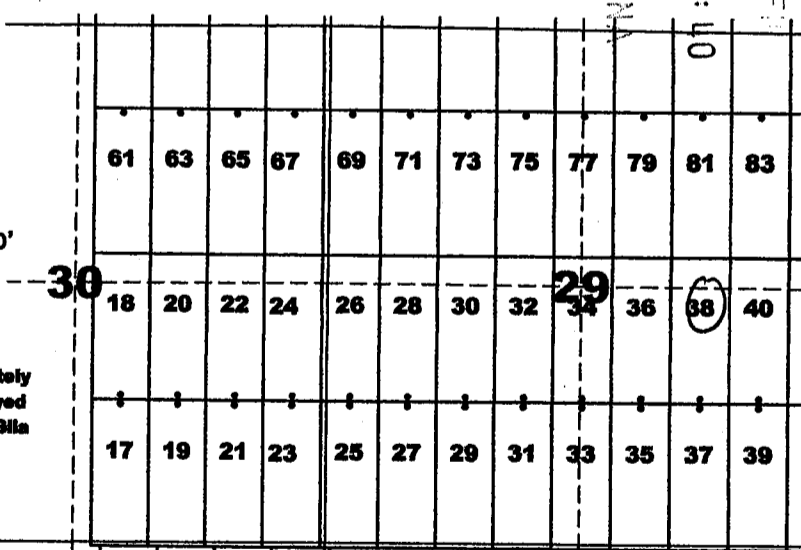
TYPICAL CLAIM



Scale 1" = 2000' 1:24000

The Southwest corner of MM 17 lies approximately 2,452 feet West and 50 feet South of the surveyed Southwest corner of Section 29, T.3S., R.11E., Gila and Salt River Baseline and Meridian.

T.3S., R.11E.



The above map depicts the MM 30 lode mining claim, which is located in Section(s) 29, Township 3 South, Range 11 East, Gila and Salt River Baseline and Meridian, Pinal County, Arizona. The claim corners, end centers, and location monuments are marked by 2 inch by 2 inch by 5 foot wooden posts with aluminum tags. The bearings and distances between claims are as depicted on the map.

①



OFFICIAL RECORDS OF PINAL COUNTY RECORDER VIRGINIA ROSS

When recorded return to: Tim Marsh 4750 North Bonanza Avenue Tucson, AZ 85749

DATE/TIME: 10/01/2015 813 FEE: \$10.00 PAGES: 1 FEE NUMBER: 2015-063646



LOCATION NOTICE FOR LODE MINING CLAIM

NOTICE IS HEREBY GIVEN that the MM 39 lode mining claim has been located by Desert Fox Minerals Co., an Arizona Corporation, whose current mailing address is Suite 650, 340 - 12th Avenue SW, Calgary, Alberta, T2R 1L5, Canada. The general course of this claim is North - South, and it is situated in Pinal County, Arizona. This claim is 1500 feet in length and 600 feet in width. This claim runs from the location monument on which this location notice is posted approximately 10 feet in a northerly direction to the North end line and 1490 feet in a southerly direction to the South end line. This claim is marked by six additional monuments, one at each corner and one at the center of each end line.

The location monument on which this notice is posted is situated within Section 29, Township 3 South, Range 11 East, Gila and Salt River Baseline and Meridian, Arizona, and this claim occupies the following quarter section(s), section(s), Township and Range:

Table with 5 columns: 1/4, Section, Township, Range, Meridian. Rows include SE, NE, and blank entries for Township 3 S and Range 11 E.

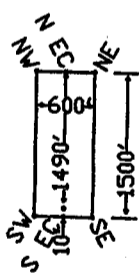
The location monument of this claim is approximately 4450 feet east west and 1440 feet north/south of the Southwest corner of Section 29, Township 3 South, Range 11 East, Gila and Salt River Baseline and Meridian.

DATED AND POSTED on the ground this 30 day of September, 2015.

by: Curtis Barlow, Agent

RECEIVED DLMAZ STATE OFFICE PHOENIX, ARIZONA 2015 DEC 21 A 11:41

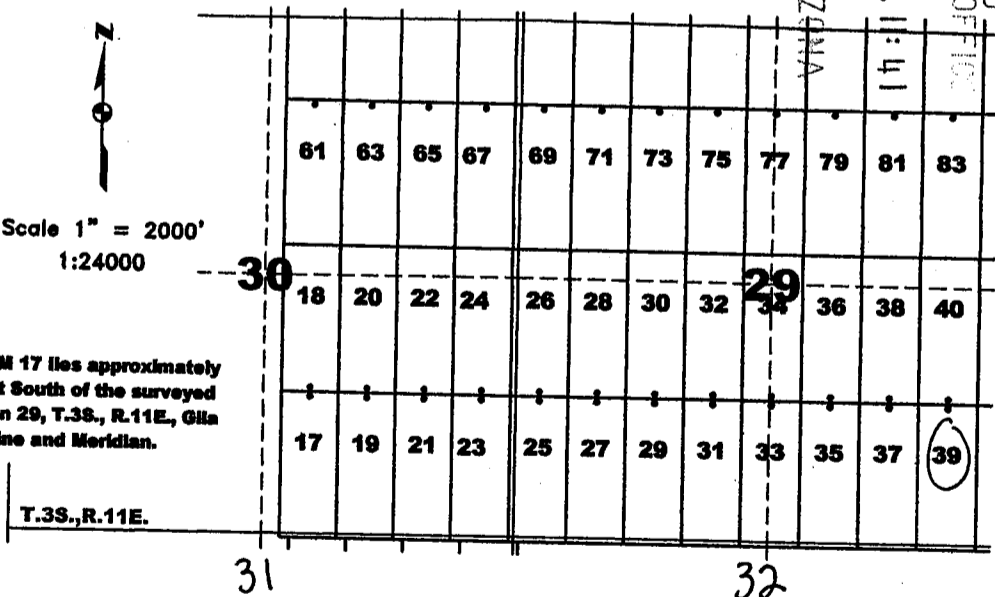
TYPICAL CLAIM



Scale 1" = 2000' 1:24000

The Southwest corner of MM 17 lies approximately 2,452 feet West and 50 feet South of the surveyed Southwest corner of Section 29, T.3S., R.11E., Gila and Salt River Baseline and Meridian.

T.3S., R.11E.



AMC435624

The above map depicts the MM 39 lode mining claim, which is located in Section(s) 29, 32, Township 3 South, Range 11 East, Gila and Salt River Baseline and Meridian, Pinal County, Arizona. The claim corners, end centers, and location monuments are marked by 2 inch by 2 inch by 5 foot wooden posts with aluminum tags. The bearings and distances between claims are as depicted on the map.



OFFICIAL RECORDS OF  
PINAL COUNTY RECORDER  
VIRGINIA ROSS

When recorded return to:  
Tim Marsh  
4750 North Bonanza Avenue  
Tucson, AZ 85749

DATE/TIME: 10/01/2015 813  
FEE: \$10.00  
PAGES: 1  
FEE NUMBER: 2015-063647



**LOCATION NOTICE FOR LODE MINING CLAIM**

NOTICE IS HEREBY GIVEN that the MM 40 lode mining claim has been located by Desert Fox Minerals Co., an Arizona Corporation, whose current mailing address is Suite 650, 340 - 12<sup>th</sup> Avenue SW, Calgary, Alberta, T2R 1L5, Canada. The general course of this claim is North - South, and it is situated in Pinal County, Arizona. This claim is 1500 feet in length and 600 feet in width. This claim runs from the location monument on which this location notice is posted approximately 1490 feet in a northerly direction to the North end line and 10 feet in a southerly direction to the South end line. This claim is marked by six additional monuments, one at each corner and one at the center of each end line.

The location monument on which this notice is posted is situated within Section 29, Township 3 South, Range 11 East, Gila and Salt River Baseline and Meridian, Arizona, and this claim occupies the following quarter section(s), section(s), Township and Range:

<u>1/4</u>	<u>Section</u>	<u>Township</u>	<u>Range</u>	<u>Meridian</u>
<u>NE</u>	<u>29</u>	3 S	11 E	Gila and Salt River
<u>SE</u>	<u>29</u>	3 S	11 E	Gila and Salt River
---	---	3 S	11 E	Gila and Salt River
---	---	3 S	11 E	Gila and Salt River

The location monument of this claim is approximately 4450 feet east/west and 1400 feet north/south of the Southwest corner of Section 29, Township 3 South, Range 11 East, Gila and Salt River Baseline and Meridian.

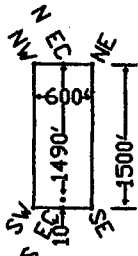
DATED AND POSTED on the ground this 30 day of September, 2015,

by: Curt Barlow  
Curtis Barlow, Agent

RECEIVED  
BLM AZ STATE OFFICE  
2015 DEC 21 AM 11:41  
PHOENIX, ARIZONA

AMC435625

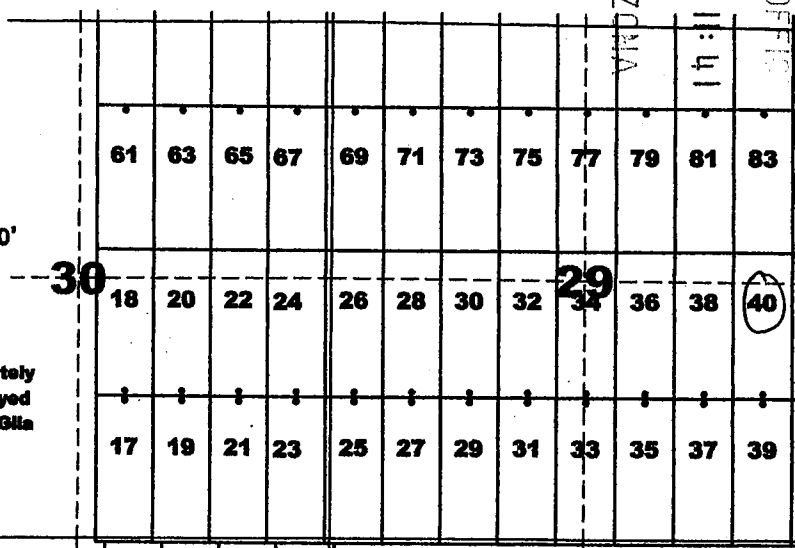
TYPICAL CLAIM



Scale 1" = 2000'  
1:24000

The Southwest corner of MM 17 lies approximately 2,462 feet West and 50 feet South of the surveyed Southwest corner of Section 29, T.3S., R.11E., Gila and Salt River Baseline and Meridian.

T.3S.,R.11E.



The above map depicts the MM 40 lode mining claim, which is located in Section(s) 29, Township 3 South, Range 11 East, Gila and Salt River Baseline and Meridian, Pinal County, Arizona. The claim corners, end centers, and location monuments are marked by 2 inch by 2 inch by 5 foot wooden posts with aluminum tags. The bearings and distances between claims are as depicted on the map.





OFFICIAL RECORDS OF  
PINAL COUNTY RECORDER  
VIRGINIA ROSS

When recorded return to:  
Tim Marsh  
4750 North Bonanza Avenue  
Tucson, AZ 85749

DATE/TIME: 10/01/2015 813  
FEE: \$10.00  
PAGES: 1  
FEE NUMBER: 2015-063648



**LOCATION NOTICE FOR LODE MINING CLAIM**

NOTICE IS HEREBY GIVEN that the MM 41 lode mining claim has been located by Desert Fox Minerals Co., an Arizona Corporation, whose current mailing address is Suite 650, 340 - 12<sup>th</sup> Avenue SW, Calgary, Alberta, T2R 1L5, Canada. The general course of this claim is North - South, and it is situated in Pinal County, Arizona. This claim is 1500 feet in length and 600 feet in width. This claim runs from the location monument on which this location notice is posted approximately 10 feet in a northerly direction to the North end line and 1490 feet in a southerly direction to the South end line. This claim is marked by six additional monuments, one at each corner and one at the center of each end line.

The location monument on which this notice is posted is situated within Section 29, Township 3 South, Range 11 East, Gila and Salt River Baseline and Meridian, Arizona, and this claim occupies the following quarter section(s), section(s), Township and Range:

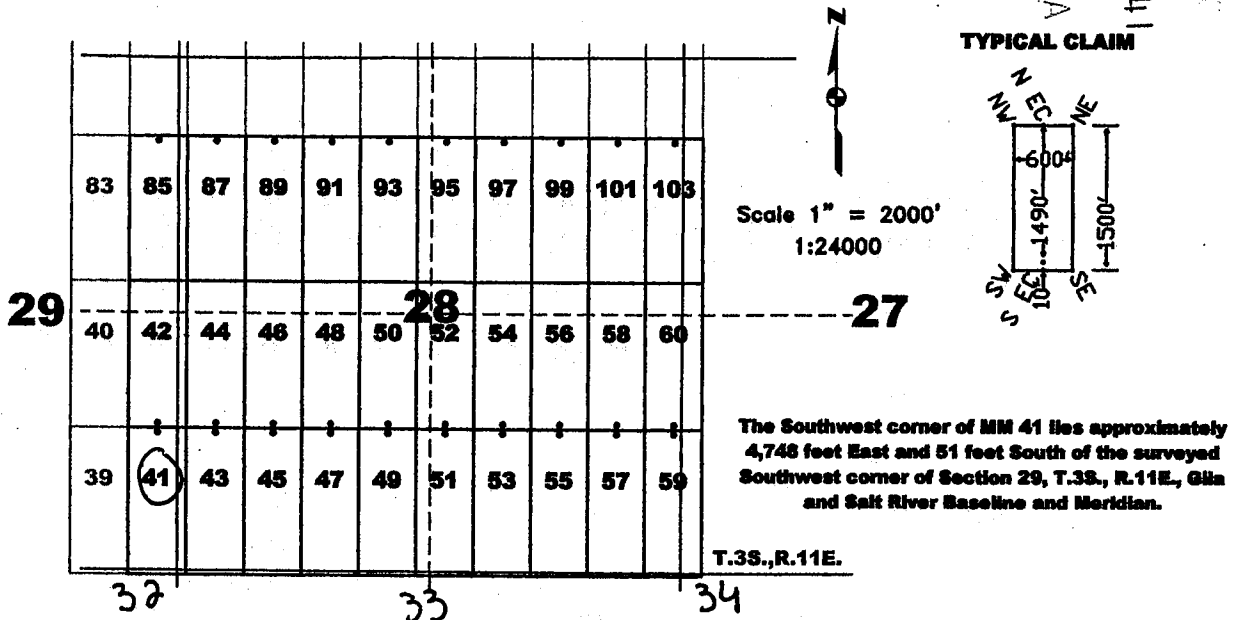
1/4	Section	Township	Range	Meridian
<u>SE</u>	<u>29</u>	3 S	11 E	Gila and Salt River
<u>SW</u>	<u>29</u>	3 S	11 E	Gila and Salt River
<u>NE</u>	<u>32</u>	3 S	11 E	Gila and Salt River
<u>NW</u>	<u>33</u>	3 S	11 E	Gila and Salt River

The location monument of this claim is approximately 5050 feet east/west and 1440 feet north/south of the Southwest corner of Section 29, Township 3 South, Range 11 East, Gila and Salt River Baseline and Meridian.

DATED AND POSTED on the ground this 30 day of September, 2015.

by: Curtis Barlow  
Curtis Barlow, Agent

RECEIVED  
BLM AZ STATE OFFICE  
2015 DEC 21 A 11:41  
PHOENIX, ARIZONA



AMC4356261

The above map depicts the MM 41 lode mining claim, which is located in Section(s) 29, 29, 32, 33 Township 3 South, Range 11 East, Gila and Salt River Baseline and Meridian, Pinal County, Arizona. The claim corners, end centers, and location monuments are marked by 2 inch by 2 inch by 5 foot wooden posts with aluminum tags. The bearings and distances between claims are as depicted on the map.

OK



OFFICIAL RECORDS OF PINAL COUNTY RECORDER VIRGINIA ROSS

When recorded return to: Tim Marsh 4750 North Bonanza Avenue Tucson, AZ 85749

DATE/TIME: 10/01/2015 813 FEE: \$10.00 PAGES: 1 FEE NUMBER: 2015-063649



LOCATION NOTICE FOR LODE MINING CLAIM

NOTICE IS HEREBY GIVEN that the MM 42 lode mining claim has been located by Desert Fox Minerals Co., an Arizona Corporation, whose current mailing address is Suite 650, 340 - 12th Avenue SW, Calgary, Alberta, T2R 1L5, Canada. The general course of this claim is North - South, and it is situated in Pinal County, Arizona. This claim is 1500 feet in length and 600 feet in width. This claim runs from the location monument on which this location notice is posted approximately 1490 feet in a northerly direction to the North end line and 10 feet in a southerly direction to the South end line. This claim is marked by six additional monuments, one at each corner and one at the center of each end line.

The location monument on which this notice is posted is situated within Section 29, Township 3 South, Range 11 East, Gila and Salt River Baseline and Meridian, Arizona, and this claim occupies the following quarter section(s), section(s), Township and Range:

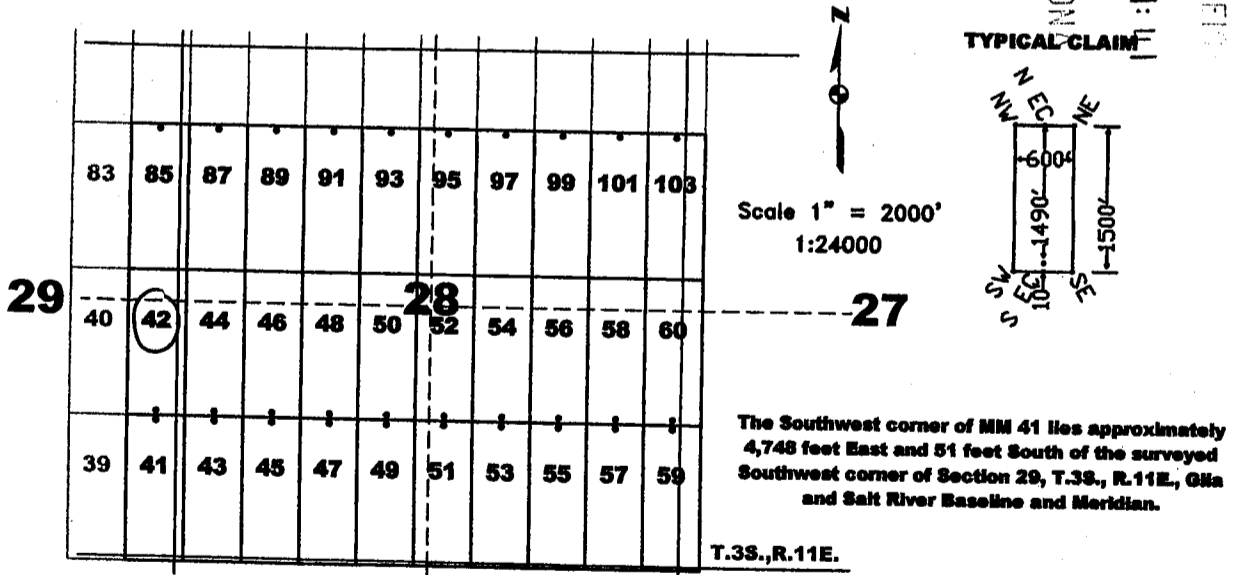
Table with 5 columns: 1/4, Section, Township, Range, Meridian. Rows list NE, SE, NW, SW quarters of Section 29, Township 3 S, Range 11 E, Gila and Salt River Meridian.

The location monument of this claim is approximately 5050 feet east west and 1410 feet north/south of the Southwest corner of Section 29, Township 3 South, Range 11 East, Gila and Salt River Baseline and Meridian.

DATED AND POSTED on the ground this 30 day of September, 2015.

by: [Signature] Curtis Barlow, Agent

RECEIVED PINAL COUNTY RECORDER OFFICE PHOENIX, ARIZONA 2015 DEC 21 A 11:11



The above map depicts the MM 42 lode mining claim, which is located in Section(s) 28, 29, Township 3 South, Range 11 East, Gila and Salt River Baseline and Meridian, Pinal County, Arizona. The claim corners, end centers, and location monuments are marked by 2 inch by 2 inch by 5 foot wooden posts with aluminum tags. The bearings and distances between claims are as depicted on the map.

AMC435627



OFFICIAL RECORDS OF  
PINAL COUNTY RECORDER  
VIRGINIA ROSS

When recorded return to:  
Tim Marsh  
4750 North Bonanza Avenue  
Tucson, AZ 85749

DATE/TIME: 10/01/2015 813  
FEE: \$10.00  
PAGES: 1  
FEE NUMBER: 2015-063650



**LOCATION NOTICE FOR LODE MINING CLAIM**

NOTICE IS HEREBY GIVEN that the MM 43 lode mining claim has been located by Desert Fox Minerals Co., an Arizona Corporation, whose current mailing address is Suite 650, 340 - 12<sup>th</sup> Avenue SW, Calgary, Alberta, T2R 1L5, Canada. The general course of this claim is North - South, and it is situated in Pinal County, Arizona. This claim is 1500 feet in length and 600 feet in width. This claim runs from the location monument on which this location notice is posted approximately 10 feet in a northerly direction to the North end line and 1490 feet in a southerly direction to the South end line. This claim is marked by six additional monuments, one at each corner and one at the center of each end line.

The location monument on which this notice is posted is situated within Section 28, Township 3 South, Range 11 East, Gila and Salt River Baseline and Meridian, Arizona, and this claim occupies the following quarter section(s), section(s), Township and Range:

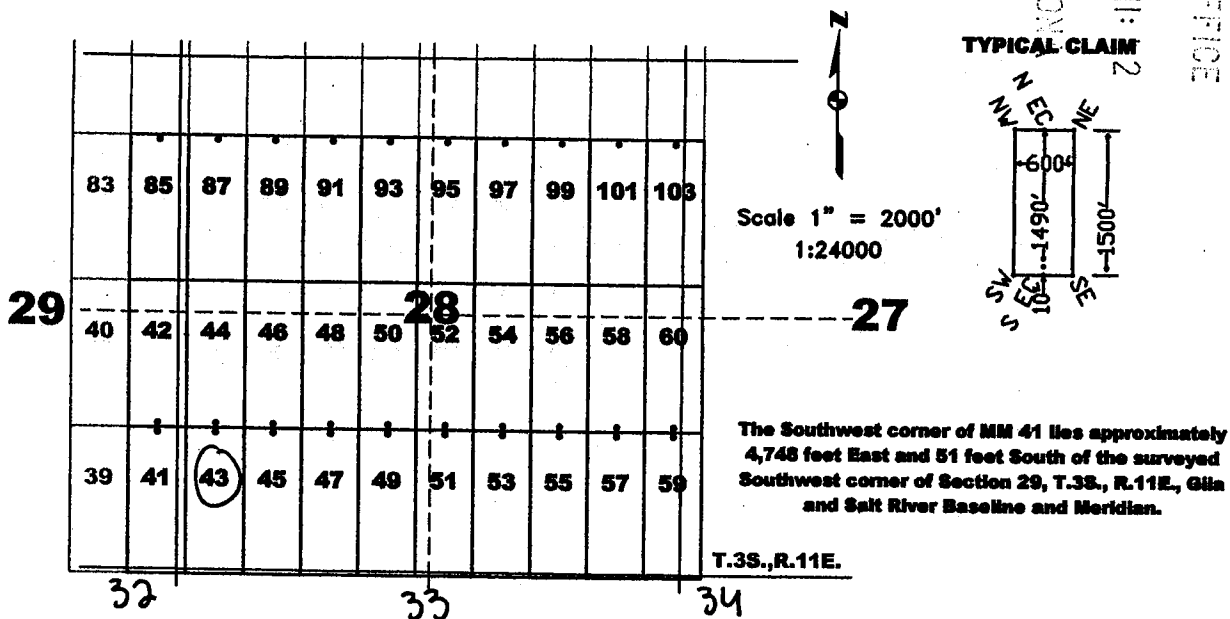
<u>1/4</u>	<u>Section</u>	<u>Township</u>	<u>Range</u>	<u>Meridian</u>
<u>SW</u>	<u>28</u>	3 S	11 E	Gila and Salt River
<u>NW</u>	<u>33</u>	3 S	11 E	Gila and Salt River
---	---	3 S	11 E	Gila and Salt River
---	---	3 S	11 E	Gila and Salt River

The location monument of this claim is approximately 5050 feet east west and 1440 feet north/south of the Southwest corner of Section 29, Township 3 South, Range 11 East, Gila and Salt River Baseline and Meridian.

DATED AND POSTED on the ground this 30 day of September, 2015.

by: Curtis Barlow  
Curtis Barlow, Agent

RECEIVED  
BLM AZ STATE OFFICE  
2015 DEC 21 A 11: 2  
PHOENIX, ARIZONA



The above map depicts the MM 43 lode mining claim, which is located in Section(s) 28, 33, Township 3 South, Range 11 East, Gila and Salt River Baseline and Meridian, Pinal County, Arizona. The claim corners, end centers, and location monuments are marked by 2 inch by 2 inch by 5 foot wooden posts with aluminum tags. The bearings and distances between claims are as depicted on the map.

AMC 435628

OK



OFFICIAL RECORDS OF PINAL COUNTY RECORDER VIRGINIA ROSS

When recorded return to: Tim Marsh 4750 North Bonanza Avenue Tucson, AZ 85749

DATE/TIME: 10/01/2015 813 FEE: \$10.00 PAGES: 1 FEE NUMBER: 2015-063651



LOCATION NOTICE FOR LODE MINING CLAIM

NOTICE IS HEREBY GIVEN that the MM 44 lode mining claim has been located by Desert Fox Minerals Co., an Arizona Corporation, whose current mailing address is Suite 650, 340 - 12th Avenue SW, Calgary, Alberta, T2R 1L5, Canada. The general course of this claim is North - South, and it is situated in Pinal County, Arizona. This claim is 1500 feet in length and 600 feet in width. This claim runs from the location monument on which this location notice is posted approximately 1490 feet in a northerly direction to the North end line and 10 feet in a southerly direction to the South end line. This claim is marked by six additional monuments, one at each corner and one at the center of each end line.

The location monument on which this notice is posted is situated within Section 28, Township 3 South, Range 11 East, Gila and Salt River Baseline and Meridian, Arizona, and this claim occupies the following quarter section(s), section(s), Township and Range:

Table with 5 columns: 1/4, Section, Township, Range, Meridian. Rows show NW and SW quarters of Section 28, Township 3 S, Range 11 E, Gila and Salt River Meridian.

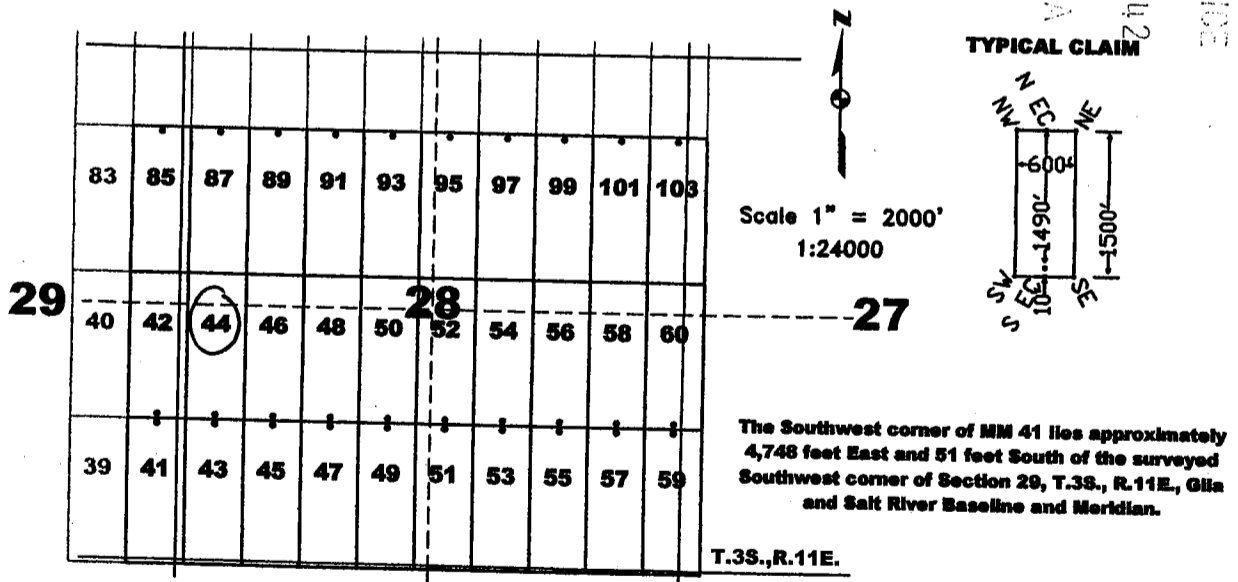
The location monument of this claim is approximately 5050 feet east west and 1460 feet north/south of the Southwest corner of Section 29, Township 3 South, Range 11 East, Gila and Salt River Baseline and Meridian.

DATED AND POSTED on the ground this 30 day of September, 2015.

by: [Signature] Curtis Barlow, Agent

RECEIVED PINAL COUNTY RECORDER VIRGINIA ROSS 2015 DEC 21 A 11:42

AMC435629



The above map depicts the MM 44 lode mining claim, which is located in Section(s) 28, Township 3 South, Range 11 East, Gila and Salt River Baseline and Meridian, Pinal County, Arizona. The claim corners, end centers, and location monuments are marked by 2 inch by 2 inch by 5 foot wooden posts with aluminum tags. The bearings and distances between claims are as depicted on the map.

OK



OFFICIAL RECORDS OF PINAL COUNTY RECORDER VIRGINIA ROSS

When recorded return to: Tim Marsh 4750 North Bonanza Avenue Tucson, AZ 85749

DATE/TIME: 10/01/2015 813 FEE: \$10.00 PAGES: 1 FEE NUMBER: 2015-063652



LOCATION NOTICE FOR LODE MINING CLAIM

NOTICE IS HEREBY GIVEN that the MM 45 lode mining claim has been located by Desert Fox Minerals Co., an Arizona Corporation, whose current mailing address is Suite 650, 340 - 12th Avenue SW, Calgary, Alberta, T2R 1L5, Canada. The general course of this claim is North - South, and it is situated in Pinal County, Arizona. This claim is 1500 feet in length and 600 feet in width. This claim runs from the location monument on which this location notice is posted approximately 10 feet in a northerly direction to the North end line and 1490 feet in a southerly direction to the South end line. This claim is marked by six additional monuments, one at each corner and one at the center of each end line.

The location monument on which this notice is posted is situated within Section 28, Township 3 South, Range 11 East, Gila and Salt River Baseline and Meridian, Arizona, and this claim occupies the following quarter section(s), section(s), Township and Range:

Table with 5 columns: 1/4, Section, Township, Range, Meridian. Rows include SW, NW, and 3 S 11 E Gila and Salt River.

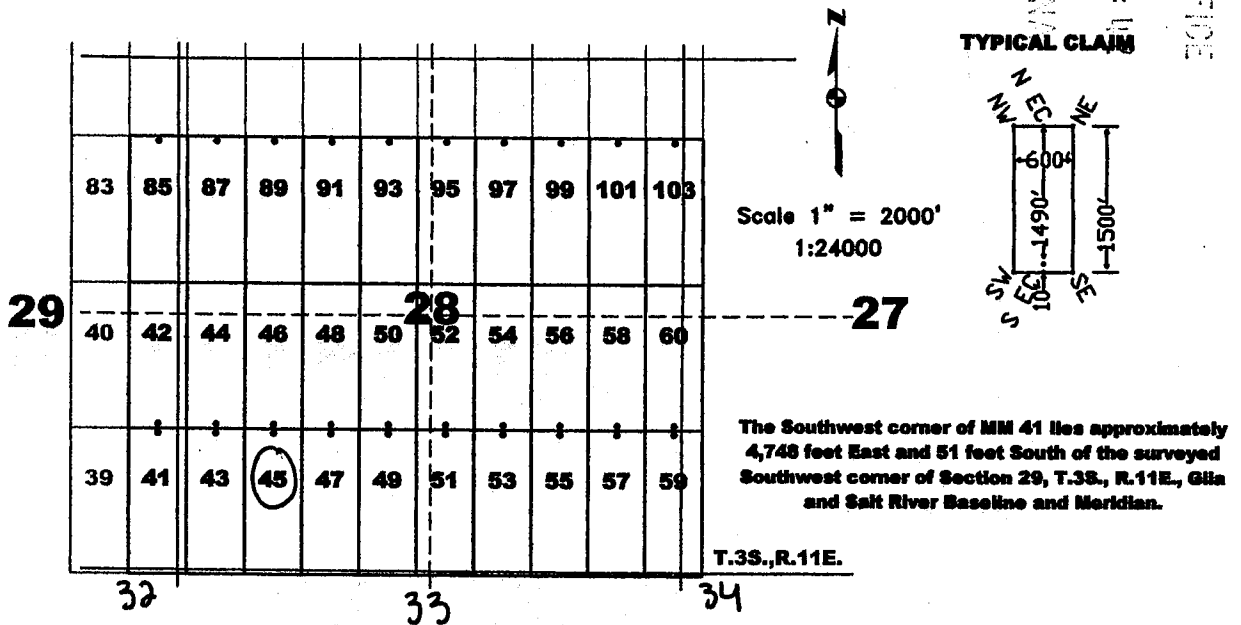
The location monument of this claim is approximately 6250 feet east west and 1440 feet north/south of the Southwest corner of Section 29, Township 3 South, Range 11 East, Gila and Salt River Baseline and Meridian.

DATED AND POSTED on the ground this 30 day of September, 2015.

by: Curtis Barlow, Agent

RECEIVED BLM AZ STATE OFFICE 2015 DEC 21 A 11:14 AM PHOENIX, ARIZONA

AMC 435630



The above map depicts the MM 45 lode mining claim, which is located in Section(s) 28, 33, Township 3 South, Range 11 East, Gila and Salt River Baseline and Meridian, Pinal County, Arizona. The claim corners, end centers, and location monuments are marked by 2 inch by 2 inch by 5 foot wooden posts with aluminum tags. The bearings and distances between claims are as depicted on the map.

OK



OFFICIAL RECORDS OF PINAL COUNTY RECORDER VIRGINIA ROSS

When recorded return to: Tim Marsh 4750 North Bonanza Avenue Tucson, AZ 85749

DATE/TIME: 10/01/2015 813 FEE: \$10.00 PAGES: 1 FEE NUMBER: 2015-063653



LOCATION NOTICE FOR LODE MINING CLAIM

NOTICE IS HEREBY GIVEN that the MM 46 lode mining claim has been located by Desert Fox Minerals Co., an Arizona Corporation, whose current mailing address is Suite 650, 340 - 12th Avenue SW, Calgary, Alberta, T2R 1L5, Canada. The general course of this claim is North - South, and it is situated in Pinal County, Arizona. This claim is 1500 feet in length and 600 feet in width. This claim runs from the location monument on which this location notice is posted approximately 1490 feet in a northerly direction to the North end line and 10 feet in a southerly direction to the South end line. This claim is marked by six additional monuments, one at each corner and one at the center of each end line.

The location monument on which this notice is posted is situated within Section 28, Township 3 South, Range 11 East, Gila and Salt River Baseline and Meridian, Arizona, and this claim occupies the following quarter section(s), section(s), Township and Range:

Table with 5 columns: 1/4, Section, Township, Range, Meridian. Rows show NW and SW quarters of Section 28, Township 3 S, Range 11 E, Gila and Salt River Meridian.

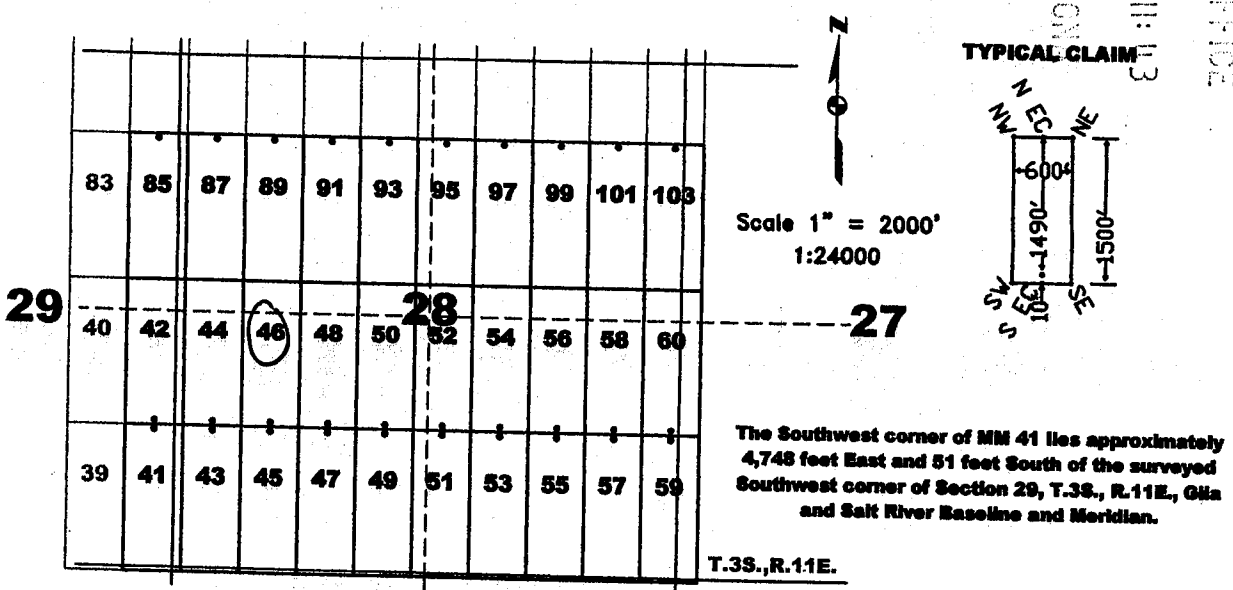
The location monument of this claim is approximately 6250 feet east and 1400 feet north/south of the Southwest corner of Section 29, Township 3 South, Range 11 East, Gila and Salt River Baseline and Meridian.

DATED AND POSTED on the ground this 30 day of September, 2015.

by: [Signature] Curtis Barlow, Agent

RECEIVED BLM AZ STATE OFFICE 2015 DEC 21 A 11:13 PHOENIX, ARIZONA

AMC4356311



The above map depicts the MM 46 lode mining claim, which is located in Section(s) 28, Township 3 South, Range 11 East, Gila and Salt River Baseline and Meridian, Pinal County, Arizona. The claim corners, end centers, and location monuments are marked by 2 inch by 2 inch by 5 foot wooden posts with aluminum tags. The bearings and distances between claims are as depicted on the map.

OK



OFFICIAL RECORDS OF PINAL COUNTY RECORDER VIRGINIA ROSS

When recorded return to: Tim Marsh 4750 North Bonanza Avenue Tucson, AZ 85749

DATE/TIME: 10/01/2015 813 FEE: \$10.00 PAGES: 1 FEE NUMBER: 2015-063654



LOCATION NOTICE FOR LODE MINING CLAIM

NOTICE IS HEREBY GIVEN that the MM 47 lode mining claim has been located by Desert Fox Minerals Co., an Arizona Corporation, whose current mailing address is Suite 650, 340 - 12th Avenue SW, Calgary, Alberta, T2R 1L5, Canada. The general course of this claim is North - South, and it is situated in Pinal County, Arizona. This claim is 1500 feet in length and 600 feet in width. This claim runs from the location monument on which this location notice is posted approximately 10 feet in a northerly direction to the North end line and 1490 feet in a southerly direction to the South end line. This claim is marked by six additional monuments, one at each corner and one at the center of each end line.

The location monument on which this notice is posted is situated within Section 28, Township 3 South, Range 11 East, Gila and Salt River Baseline and Meridian, Arizona, and this claim occupies the following quarter section(s), section(s), Township and Range:

Table with 5 columns: 1/4, Section, Township, Range, Meridian. Rows include SW, NW, and blank entries for sections 28, 33, and 35.

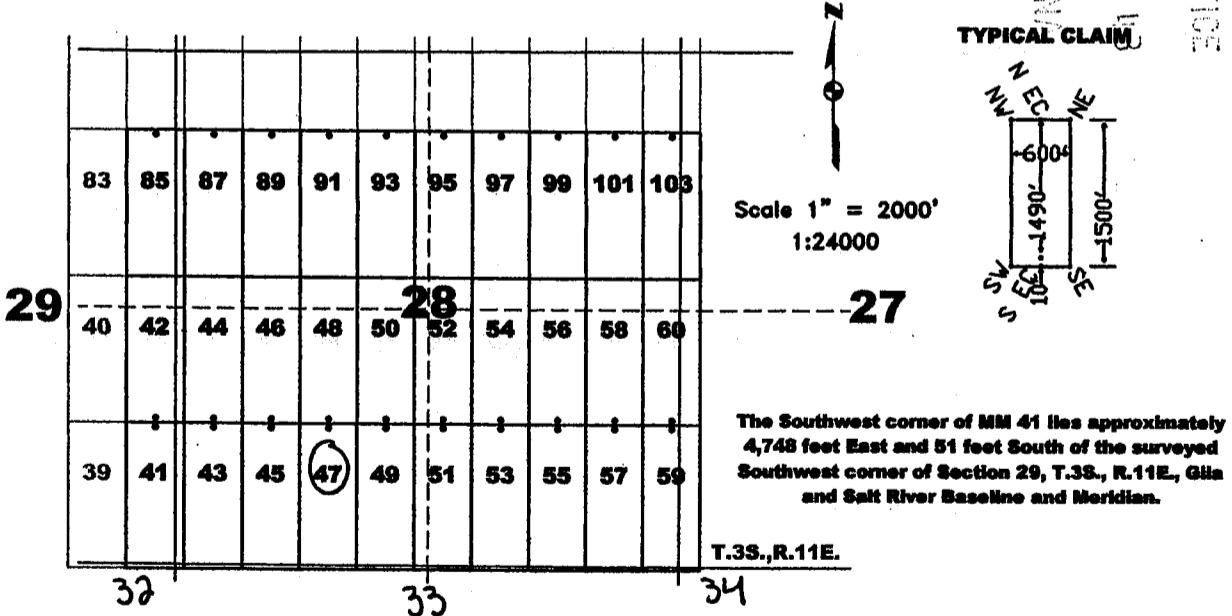
The location monument of this claim is approximately 9850 feet east/west and 1440 feet north/south of the Southwest corner of Section 29, Township 3 South, Range 11 East, Gila and Salt River Baseline and Meridian.

DATED AND POSTED on the ground this 30 day of September, 2015.

by: [Signature] Curtis Barlow, Agent

RECEIVED BLM AZ STATE OFFICE 2015 DEC 21 A 11:13 PHOENIX, ARIZONA

AHC4356321



The above map depicts the MM 47 lode mining claim, which is located in Section(s) 28, 33, Township 3 South, Range 11 East, Gila and Salt River Baseline and Meridian, Pinal County, Arizona. The claim corners, end centers, and location monuments are marked by 2 inch by 2 inch by 5 foot wooden posts with aluminum tags. The bearings and distances between claims are as depicted on the map.

OK



OFFICIAL RECORDS OF PINAL COUNTY RECORDER VIRGINIA ROSS

When recorded return to: Tim Marsh 4750 North Bonanza Avenue Tucson, AZ 85749

DATE/TIME: 10/01/2015 813 FEE: \$10.00 PAGES: 1 FEE NUMBER: 2015-063655



LOCATION NOTICE FOR LODE MINING CLAIM

NOTICE IS HEREBY GIVEN that the MM 48 lode mining claim has been located by Desert Fox Minerals Co., an Arizona Corporation, whose current mailing address is Suite 650, 340 - 12th Avenue SW, Calgary, Alberta, T2R 1L5, Canada. The general course of this claim is North - South, and it is situated in Pinal County, Arizona. This claim is 1500 feet in length and 600 feet in width. This claim runs from the location monument on which this location notice is posted approximately 1490 feet in a northerly direction to the North end line and 10 feet in a southerly direction to the South end line. This claim is marked by six additional monuments, one at each corner and one at the center of each end line.

The location monument on which this notice is posted is situated within Section 28, Township 3 South, Range 11 East, Gila and Salt River Baseline and Meridian, Arizona, and this claim occupies the following quarter section(s), section(s), Township and Range:

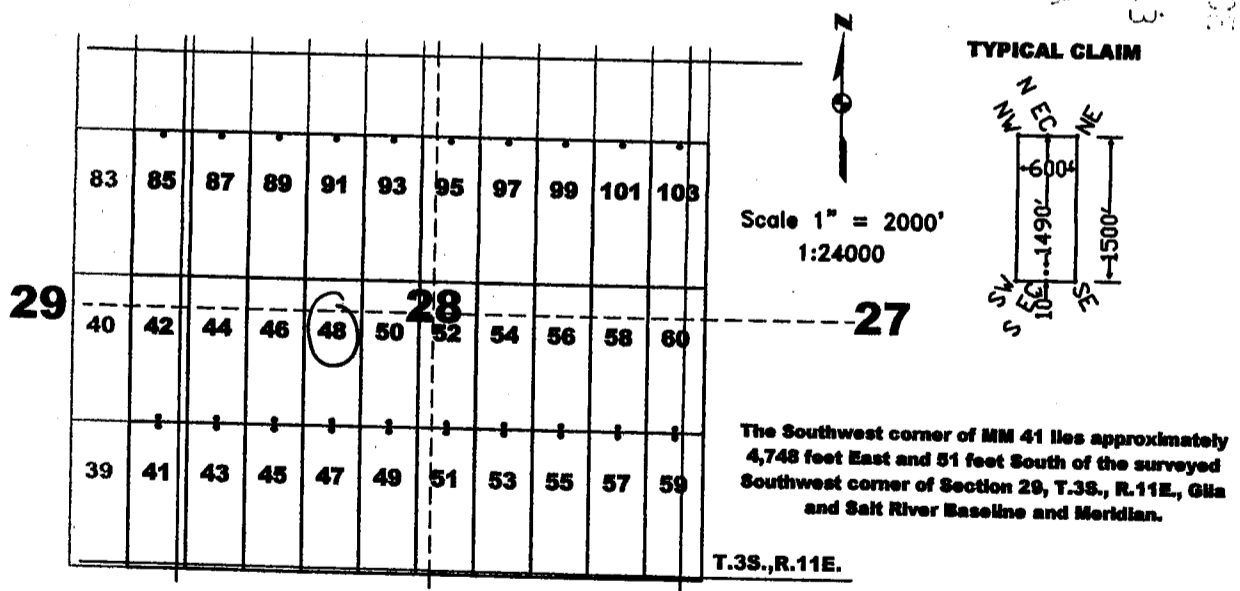
Table with 5 columns: 1/4, Section, Township, Range, Meridian. Rows show NW, SW, and other quarter sections of Section 28, Township 3 S, Range 11 E, Gila and Salt River Meridian.

The location monument of this claim is approximately 9850 feet east/west and 1460 feet north/south of the Southwest corner of Section 29, Township 3 South, Range 11 East, Gila and Salt River Baseline and Meridian.

DATED AND POSTED on the ground this 30 day of September, 2015.

by: [Signature] Curtis Barlow, Agent

PHOENIX, ARIZONA 2015 DEC 21 A 11:43 BLM/MS STATE OFFICE



The above map depicts the MM 48 lode mining claim, which is located in Section(s) 28, Township 3 South, Range 11 East, Gila and Salt River Baseline and Meridian, Pinal County, Arizona. The claim corners, end centers, and location monuments are marked by 2 inch by 2 inch by 5 foot wooden posts with aluminum tags. The bearings and distances between claims are as depicted on the map.

AMC 435633



OK



OFFICIAL RECORDS OF PINAL COUNTY RECORDER VIRGINIA ROSS

When recorded return to: Tim Marsh 4750 North Bonanza Avenue Tucson, AZ 85749

DATE/TIME: 10/01/2015 813 FEE: \$10.00 PAGES: 1 FEE NUMBER: 2015-063656



LOCATION NOTICE FOR LODE MINING CLAIM

NOTICE IS HEREBY GIVEN that the MM 49 lode mining claim has been located by Desert Fox Minerals Co., an Arizona Corporation, whose current mailing address is Suite 650, 340 - 12th Avenue SW, Calgary, Alberta, T2R 1L5, Canada. The general course of this claim is North - South, and it is situated in Pinal County, Arizona. This claim is 1500 feet in length and 600 feet in width. This claim runs from the location monument on which this location notice is posted approximately 10 feet in a northerly direction to the North end line and 1490 feet in a southerly direction to the South end line. This claim is marked by six additional monuments, one at each corner and one at the center of each end line.

The location monument on which this notice is posted is situated within Section 28, Township 3 South, Range 11 East, Gila and Salt River Baseline and Meridian, Arizona, and this claim occupies the following quarter section(s), section(s), Township and Range:

Table with 5 columns: 1/4, Section, Township, Range, Meridian. Rows show SW, NW, and empty sections 28 and 33 in Township 3 S, Range 11 E, Gila and Salt River Meridian.

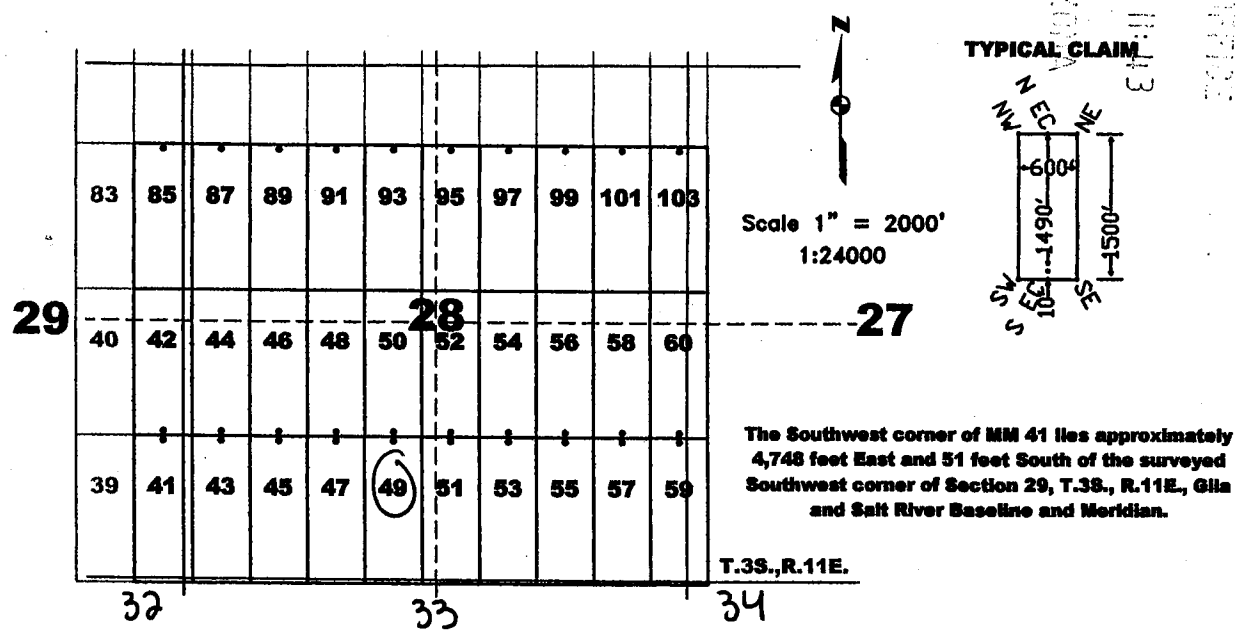
The location monument of this claim is approximately 7450 feet east west and 1440 feet north/south of the Southwest corner of Section 29, Township 3 South, Range 11 East, Gila and Salt River Baseline and Meridian.

DATED AND POSTED on the ground this 30 day of September, 2015.

by: Curtis Barlow, Agent

PHOENIX, ARIZONA 2015 DEC 21 A 11:43 BLM/USDA/STATE/ARIZONA

ANHC435634



The above map depicts the MM 49 lode mining claim, which is located in Section(s) 28, 33, Township 3 South, Range 11 East, Gila and Salt River Baseline and Meridian, Pinal County, Arizona. The claim corners, end centers, and location monuments are marked by 2 inch by 2 inch by 5 foot wooden posts with aluminum tags. The bearings and distances between claims are as depicted on the map.

OR



OFFICIAL RECORDS OF  
PINAL COUNTY RECORDER  
VIRGINIA ROSS

When recorded return to:  
Tim Marsh  
4750 North Bonanza Avenue  
Tucson, AZ 85749

DATE/TIME: 10/01/2015 813  
FEE: \$10.00  
PAGES: 1  
FEE NUMBER: 2015-063657



**LOCATION NOTICE FOR LODE MINING CLAIM**

NOTICE IS HEREBY GIVEN that the MM 50 lode mining claim has been located by Desert Fox Minerals Co., an Arizona Corporation, whose current mailing address is Suite 650, 340 - 12<sup>th</sup> Avenue SW, Calgary, Alberta, T2R 1L5, Canada. The general course of this claim is North - South, and it is situated in Pinal County, Arizona. This claim is 1500 feet in length and 600 feet in width. This claim runs from the location monument on which this location notice is posted approximately 1490 feet in a northerly direction to the North end line and 10 feet in a southerly direction to the South end line. This claim is marked by six additional monuments, one at each corner and one at the center of each end line.

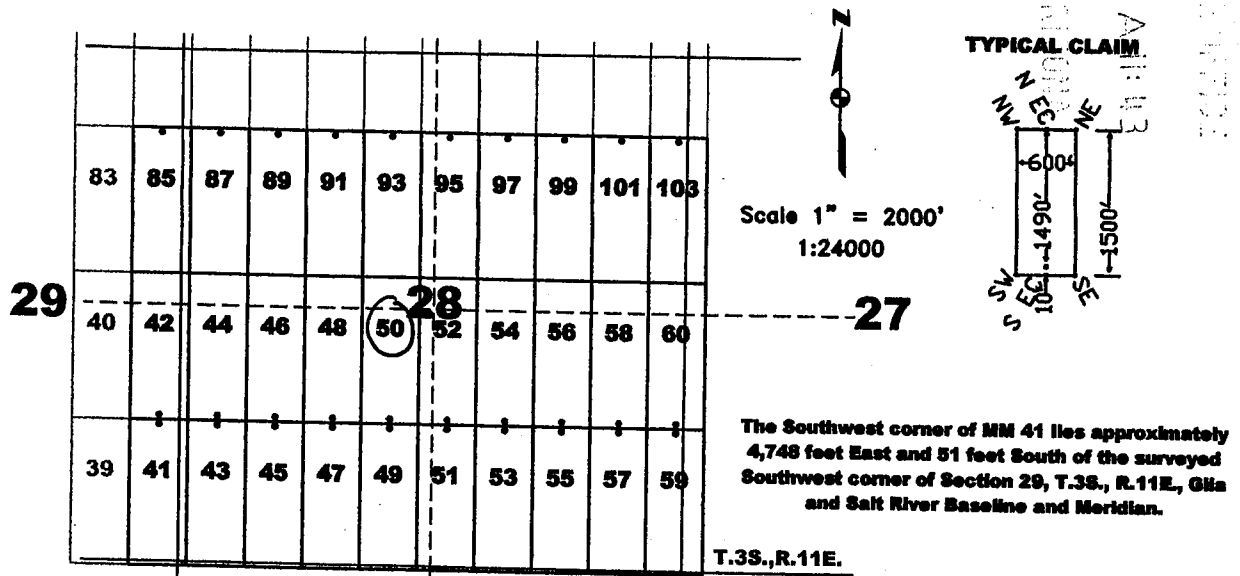
The location monument on which this notice is posted is situated within Section 28, Township 3 South, Range 11 East, Gila and Salt River Baseline and Meridian, Arizona, and this claim occupies the following quarter section(s), section(s), Township and Range:

<u>1/4</u>	<u>Section</u>	<u>Township</u>	<u>Range</u>	<u>Meridian</u>
<u>NW</u>	<u>28</u>	3 S	11 E	Gila and Salt River
<u>SW</u>	<u>28</u>	3 S	11 E	Gila and Salt River
---	---	3 S	11 E	Gila and Salt River
---	---	3 S	11 E	Gila and Salt River

The location monument of this claim is approximately 7450 feet east west and 1460 feet north south of the Southwest corner of Section 29, Township 3 South, Range 11 East, Gila and Salt River Baseline and Meridian.

DATED AND POSTED on the ground this 30 day of September, 2015.

by: Curtis Barlow  
Curtis Barlow, Agent



The above map depicts the MM 50 lode mining claim, which is located in Section(s) 28, Township 3 South, Range 11 East, Gila and Salt River Baseline and Meridian, Pinal County, Arizona. The claim corners, end centers, and location monuments are marked by 2 inch by 2 inch by 5 foot wooden posts with aluminum tags. The bearings and distances between claims are as depicted on the map.

AMC435635  
2015 DEC 21  
PINAL COUNTY RECORDER

DR



OFFICIAL RECORDS OF  
PINAL COUNTY RECORDER  
VIRGINIA ROSS

When recorded return to:  
Tim Marsh  
4750 North Bonanza Avenue  
Tucson, AZ 85749

DATE/TIME: 10/01/2015 1525  
FEE: \$10.00  
PAGES: 1  
FEE NUMBER: 2015-063969



**LOCATION NOTICE FOR LODE MINING CLAIM**

NOTICE IS HEREBY GIVEN that the MM 51 lode mining claim has been located by Desert Fox Minerals Co., an Arizona Corporation, whose current mailing address is Suite 650, 340 - 12<sup>th</sup> Avenue SW, Calgary, Alberta, T2R 1L5, Canada. The general course of this claim is North - South, and it is situated in Pinal County, Arizona. This claim is 1500 feet in length and 600 feet in width. This claim runs from the location monument on which this location notice is posted approximately 10 feet in a northerly direction to the North end line and 1490 feet in a southerly direction to the South end line. This claim is marked by six additional monuments, one at each corner and one at the center of each end line.

The location monument on which this notice is posted is situated within Section 28, Township 3 South, Range 11 East, Gila and Salt River Baseline and Meridian, Arizona, and this claim occupies the following quarter section(s), section(s), Township and Range:

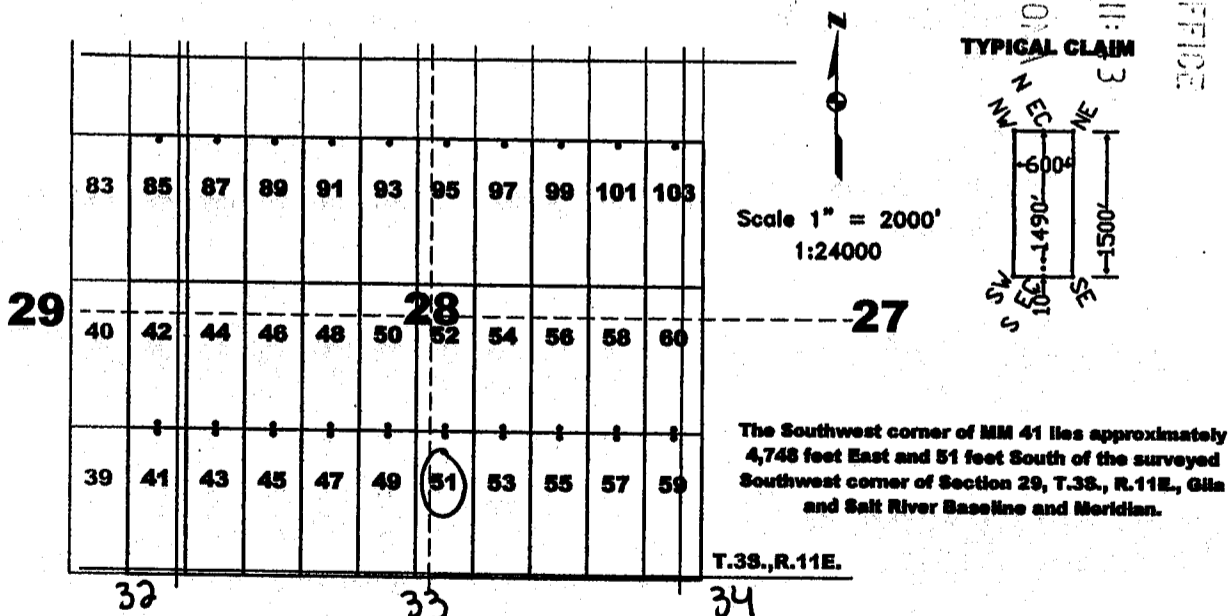
<u>1/4</u>	<u>Section</u>	<u>Township</u>	<u>Range</u>	<u>Meridian</u>
<u>SW</u>	<u>28</u>	3 S	11 E	Gila and Salt River
<u>SE</u>	<u>28</u>	3 S	11 E	Gila and Salt River
<u>NW</u>	<u>33</u>	3 S	11 E	Gila and Salt River
<u>NE</u>	<u>33</u>	3 S	11 E	Gila and Salt River

The location monument of this claim is approximately 8050 feet east west and 1440 feet north south of the Southwest corner of Section 29, Township 3 South, Range 11 East, Gila and Salt River Baseline and Meridian.

DATED AND POSTED on the ground this 1st day of OCTOBER CB ~~September~~, 2015.

by: Curt Barlow  
Curtis Barlow, Agent

RECEIVED  
BLM AZ STATE OFFICE  
2015 DEC 21 A 11:33  
PHOENIX, ARIZONA



AMC435636

The above map depicts the MM 51 lode mining claim, which is located in Section(s) 28, 33, Township 3 South, Range 11 East, Gila and Salt River Baseline and Meridian, Pinal County, Arizona. The claim corners, end centers, and location monuments are marked by 2 inch by 2 inch by 5 foot wooden posts with aluminum tags. The bearings and distances between claims are as depicted on the map.

OR



OFFICIAL RECORDS OF PINAL COUNTY RECORDER VIRGINIA ROSS

When recorded return to: Tim Marsh 4750 North Bonanza Avenue Tucson, AZ 85749

DATE/TIME: 10/01/2015 1525 FEE: \$10.00 PAGES: 1 FEE NUMBER: 2015-063970



LOCATION NOTICE FOR LODE MINING CLAIM

NOTICE IS HEREBY GIVEN that the MM 52 lode mining claim has been located by Desert Fox Minerals Co., an Arizona Corporation, whose current mailing address is Suite 650, 340 - 12th Avenue SW, Calgary, Alberta, T2R 1L5, Canada. The general course of this claim is North - South, and it is situated in Pinal County, Arizona. This claim is 1500 feet in length and 600 feet in width. This claim runs from the location monument on which this location notice is posted approximately 1490 feet in a northerly direction to the North end line and 10 feet in a southerly direction to the South end line. This claim is marked by six additional monuments, one at each corner and one at the center of each end line.

The location monument on which this notice is posted is situated within Section 28, Township 3 South, Range 11 East, Gila and Salt River Baseline and Meridian, Arizona, and this claim occupies the following quarter section(s), section(s), Township and Range:

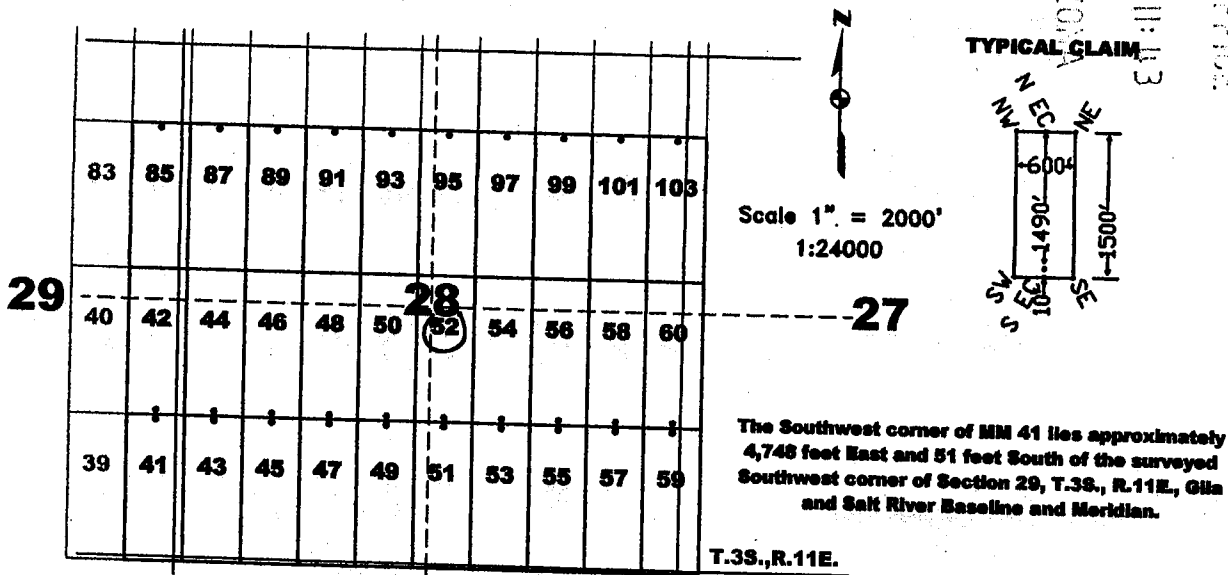
Table with 5 columns: 1/4, Section, Township, Range, Meridian. Rows list NW, SW, NE, SE quarters of Section 28, Township 3 S, Range 11 E, Meridian Gila and Salt River.

The location monument of this claim is approximately 8050 feet east/west and 1460 feet north/south of the Southwest corner of Section 29, Township 3 South, Range 11 East, Gila and Salt River Baseline and Meridian.

DATED AND POSTED on the ground this 1st day of October, 2015.

by: Curtis Barlow, Agent

RECEIVED BLM/AZ STATE OFFICE 2015 DEC 21 A 11:13 PHOENIX, ARIZONA



AMC435637

The above map depicts the MM 52 lode mining claim, which is located in Section(s) 28, Township 3 South, Range 11 East, Gila and Salt River Baseline and Meridian, Pinal County, Arizona. The claim corners, end centers, and location monuments are marked by 2 inch by 2 inch by 5 foot wooden posts with aluminum tags. The bearings and distances between claims are as depicted on the map.



OFFICIAL RECORDS OF  
PINAL COUNTY RECORDER  
VIRGINIA ROSS

When recorded return to:  
Tim Marsh  
4750 North Bonanza Avenue  
Tucson, AZ 85749

DATE/TIME: 10/01/2015 1525  
FEE: \$10.00  
PAGES: 1  
FEE NUMBER: 2015-063971



**LOCATION NOTICE FOR LODE MINING CLAIM**

NOTICE IS HEREBY GIVEN that the MM 53 lode mining claim has been located by Desert Fox Minerals Co., an Arizona Corporation, whose current mailing address is Suite 650, 340 - 12<sup>th</sup> Avenue SW, Calgary, Alberta, T2R 1L5, Canada. The general course of this claim is North - South, and it is situated in Pinal County, Arizona. This claim is 1500 feet in length and 600 feet in width. This claim runs from the location monument on which this location notice is posted approximately 10 feet in a northerly direction to the North end line and 1490 feet in a southerly direction to the South end line. This claim is marked by six additional monuments, one at each corner and one at the center of each end line.

The location monument on which this notice is posted is situated within Section 28, Township 3 South, Range 11 East, Gila and Salt River Baseline and Meridian, Arizona, and this claim occupies the following quarter section(s), section(s), Township and Range:

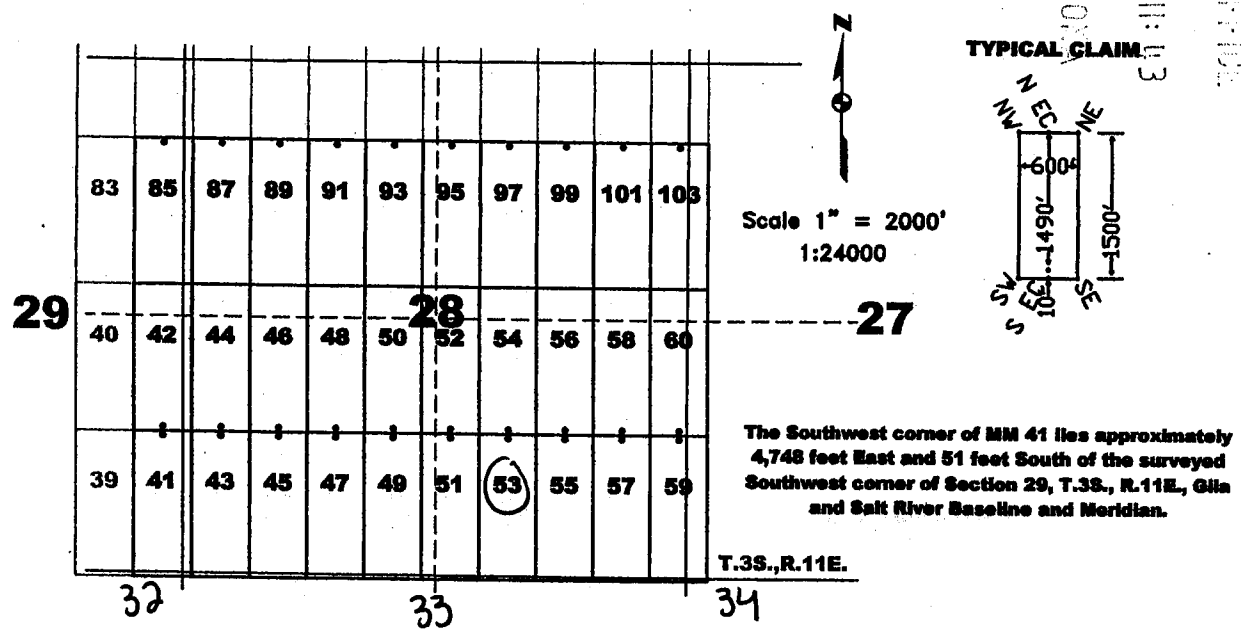
<u>1/4</u>	<u>Section</u>	<u>Township</u>	<u>Range</u>	<u>Meridian</u>
<u>SE</u>	<u>28</u>	3 S	11 E	Gila and Salt River
<u>NE</u>	<u>33</u>	3 S	11 E	Gila and Salt River
---	---	3 S	11 E	Gila and Salt River
---	---	3 S	11 E	Gila and Salt River

The location monument of this claim is approximately 8050 feet east and 1440 feet north/south of the Southwest corner of Section 29, Township 3 South, Range 11 East, Gila and Salt River Baseline and Meridian.

DATED AND POSTED on the ground this 15 day of ~~September~~ October, 2015.

by: Curtis Barlow  
Curtis Barlow, Agent

RECEIVED  
BLM AZ STATE OFFICE  
2015 DEC 21 A 11:43  
PHOENIX, ARIZONA



AMC435638

The above map depicts the MM 53 lode mining claim, which is located in Section(s) 28, 33, Township 3 South, Range 11 East, Gila and Salt River Baseline and Meridian, Pinal County, Arizona. The claim corners, end centers, and location monuments are marked by 2 inch by 2 inch by 5 foot wooden posts with aluminum tags. The bearings and distances between claims are as depicted on the map.

OK



OFFICIAL RECORDS OF PINAL COUNTY RECORDER VIRGINIA ROSS

When recorded return to: Tim Marsh 4750 North Bonanza Avenue Tucson, AZ 85749

DATE/TIME: 10/01/2015 1525 FEE: \$10.00 PAGES: 1 FEE NUMBER: 2015-063972



LOCATION NOTICE FOR LODE MINING CLAIM

NOTICE IS HEREBY GIVEN that the MM 54 lode mining claim has been located by Desert Fox Minerals Co., an Arizona Corporation, whose current mailing address is Suite 650, 340 - 12th Avenue SW, Calgary, Alberta, T2R 1L5, Canada. The general course of this claim is North - South, and it is situated in Pinal County, Arizona. This claim is 1500 feet in length and 600 feet in width. This claim runs from the location monument on which this location notice is posted approximately 1490 feet in a northerly direction to the North end line and 10 feet in a southerly direction to the South end line. This claim is marked by six additional monuments, one at each corner and one at the center of each end line.

The location monument on which this notice is posted is situated within Section 28, Township 3 South, Range 11 East, Gila and Salt River Baseline and Meridian, Arizona, and this claim occupies the following quarter section(s), section(s), Township and Range:

Table with 5 columns: 1/4, Section, Township, Range, Meridian. Rows include NE, SE, and four blank entries.

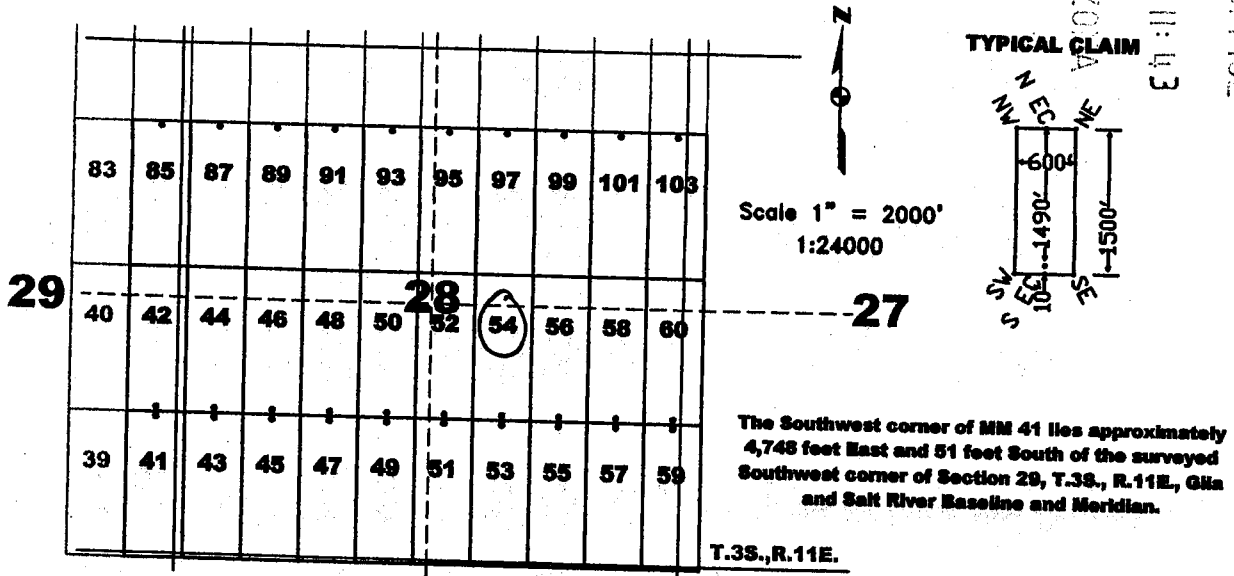
The location monument of this claim is approximately 8050 feet east/west and 1410 feet north/south of the Southwest corner of Section 29, Township 3 South, Range 11 East, Gila and Salt River Baseline and Meridian.

DATED AND POSTED on the ground this 1st day of October, 2015.

by: Curtis Barlow, Agent

RECEIVED BLM ARIZONA STATE OFFICE PHOENIX, ARIZONA 2015 DEC 21 A 11:43

AM04356391



The above map depicts the MM 54 lode mining claim, which is located in Section(s) 28, Township 3 South, Range 11 East, Gila and Salt River Baseline and Meridian, Pinal County, Arizona. The claim corners, end centers, and location monuments are marked by 2 inch by 2 inch by 5 foot wooden posts with aluminum tags. The bearings and distances between claims are as depicted on the map.

OK



OFFICIAL RECORDS OF  
PINAL COUNTY RECORDER  
VIRGINIA ROSS

When recorded return to:  
Tim Marsh  
4750 North Bonanza Avenue  
Tucson, AZ 85749

DATE/TIME: 10/01/2015 1525  
FEE: \$10.00  
PAGES: 1  
FEE NUMBER: 2015-063973



**LOCATION NOTICE FOR LODE MINING CLAIM**

NOTICE IS HEREBY GIVEN that the MM 99 lode mining claim has been located by Desert Fox Minerals Co., an Arizona Corporation, whose current mailing address is Suite 650, 340 - 12<sup>th</sup> Avenue SW, Calgary, Alberta, T2R 1L5, Canada. The general course of this claim is North - South, and it is situated in Pinal County, Arizona. This claim is 1500 feet in length and 600 feet in width. This claim runs from the location monument on which this location notice is posted approximately 10 feet in a northerly direction to the North end line and 1490 feet in a southerly direction to the South end line. This claim is marked by six additional monuments, one at each corner and one at the center of each end line.

The location monument on which this notice is posted is situated within Section 28, Township 3 South, Range 11 East, Gila and Salt River Baseline and Meridian, Arizona, and this claim occupies the following quarter section(s), section(s), Township and Range:

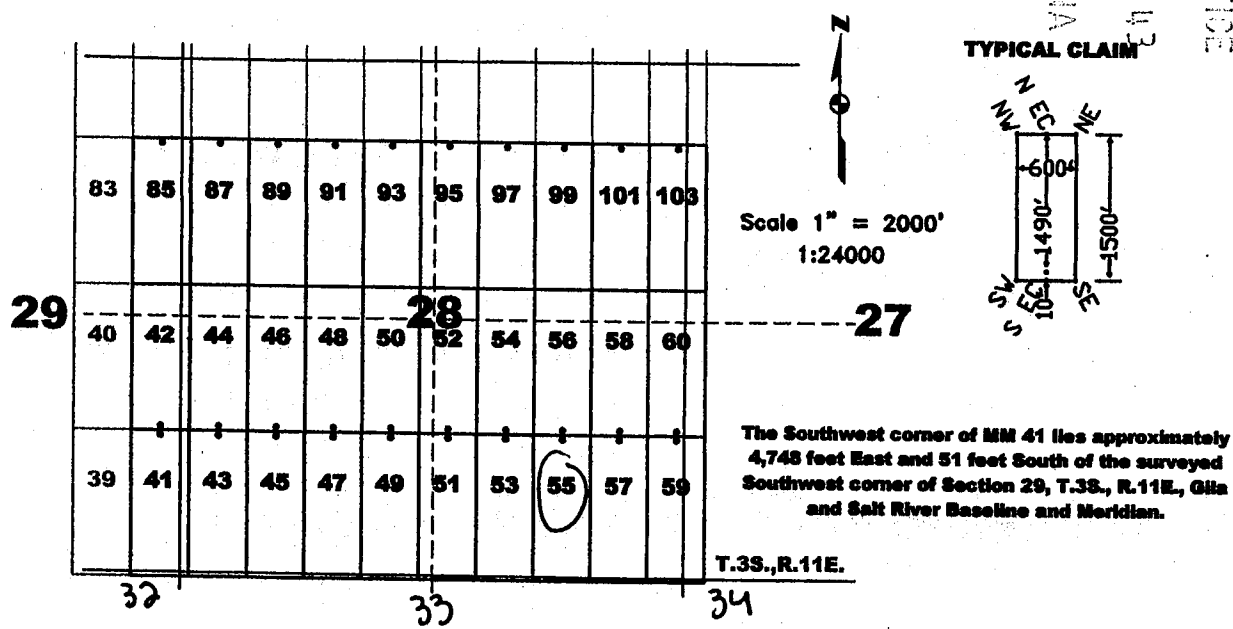
1/4	Section	Township	Range	Meridian
<u>SE</u>	<u>28</u>	3 S	11 E	Gila and Salt River
<u>NE</u>	<u>33</u>	3 S	11 E	Gila and Salt River
---	---	3 S	11 E	Gila and Salt River
---	---	3 S	11 E	Gila and Salt River

The location monument of this claim is approximately 9250 feet east/west and 1440 feet north/south of the Southwest corner of Section 29, Township 3 South, Range 11 East, Gila and Salt River Baseline and Meridian.

DATED AND POSTED on the ground this 1st day of October, 2015. *cb*

by: Curtis Barlow  
Curtis Barlow, Agent

RECEIVED  
BLM AZ STATE OFFICE  
2015 DEC 21 A 11:43  
PHOENIX, ARIZONA



AMC435640

The above map depicts the MM 99 lode mining claim, which is located in Section(s) 28, 33, Township 3 South, Range 11 East, Gila and Salt River Baseline and Meridian, Pinal County, Arizona. The claim corners, end centers, and location monuments are marked by 2 inch by 2 inch by 5 foot wooden posts with aluminum tags. The bearings and distances between claims are as depicted on the map.

OK



OFFICIAL RECORDS OF PINAL COUNTY RECORDER VIRGINIA ROSS

When recorded return to: Tim Marsh 4750 North Bonanza Avenue Tucson, AZ 85749

DATE/TIME: 10/01/2015 1525 FEE: \$10.00 PAGES: 1 FEE NUMBER: 2015-063974



LOCATION NOTICE FOR LODE MINING CLAIM

NOTICE IS HEREBY GIVEN that the MM 56 lode mining claim has been located by Desert Fox Minerals Co., an Arizona Corporation, whose current mailing address is Suite 650, 340 - 12th Avenue SW, Calgary, Alberta, T2R 1L5, Canada. The general course of this claim is North - South, and it is situated in Pinal County, Arizona. This claim is 1500 feet in length and 600 feet in width. This claim runs from the location monument on which this location notice is posted approximately 1490 feet in a northerly direction to the North end line and 10 feet in a southerly direction to the South end line. This claim is marked by six additional monuments, one at each corner and one at the center of each end line.

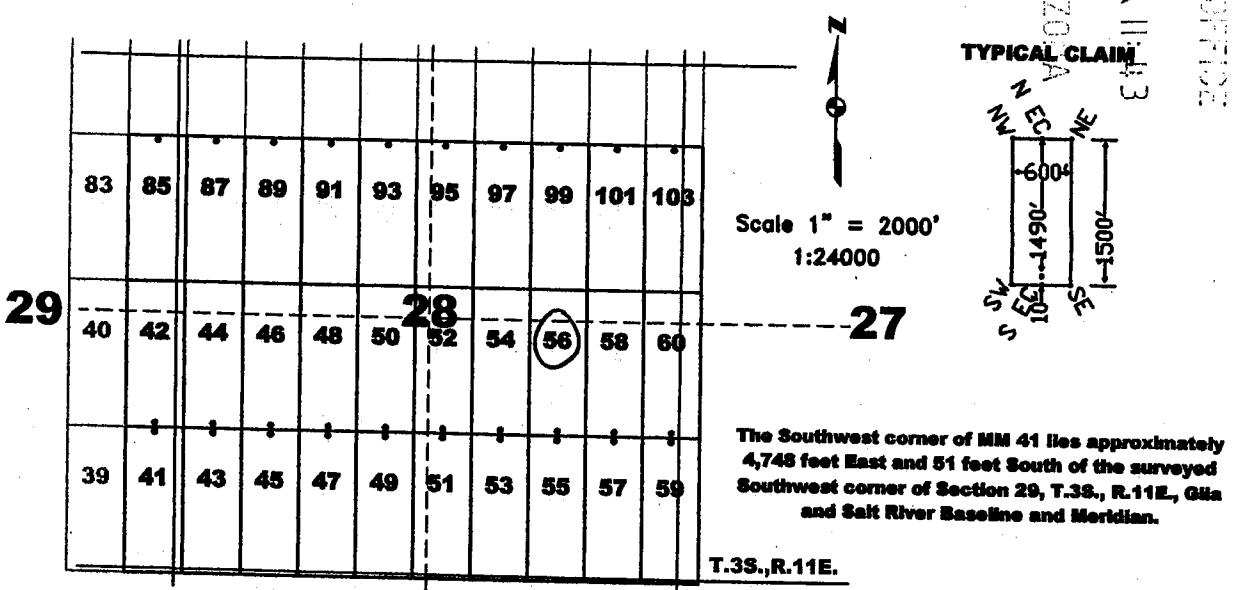
The location monument on which this notice is posted is situated within Section 28, Township 3 South, Range 11 East, Gila and Salt River Baseline and Meridian, Arizona, and this claim occupies the following quarter section(s), section(s), Township and Range:

Table with 5 columns: 1/4, Section, Township, Range, Meridian. Rows include NE, SE, and blank entries for Township 3 S and Range 11 E.

The location monument of this claim is approximately 9250 feet east/west and 1410 feet north/south of the Southwest corner of Section 29, Township 3 South, Range 11 East, Gila and Salt River Baseline and Meridian.

DATED AND POSTED on the ground this 1st day of October, 2015. by: Curtis Barlow, Agent

RECEIVED BLM AZ STATE OFFICE 2015 DEC 21 AM 11:43 PHOENIX, ARIZONA



The above map depicts the MM 56 lode mining claim, which is located in Section(s) 28, Township 3 South, Range 11 East, Gila and Salt River Baseline and Meridian, Pinal County, Arizona. The claim corners, end centers, and location monuments are marked by 2 inch by 2 inch by 5 foot wooden posts with aluminum tags. The bearings and distances between claims are as depicted on the map.

AMC 435641



OR



OFFICIAL RECORDS OF PINAL COUNTY RECORDER VIRGINIA ROSS

When recorded return to: Tim Marsh 4750 North Bonanza Avenue Tucson, AZ 85749

DATE/TIME: 10/01/2015 1525 FEE: \$10.00 PAGES: 1 FEE NUMBER: 2015-063975



LOCATION NOTICE FOR LODE MINING CLAIM

NOTICE IS HEREBY GIVEN that the MM 57 lode mining claim has been located by Desert Fox Minerals Co., an Arizona Corporation, whose current mailing address is Suite 650, 340 - 12th Avenue SW, Calgary, Alberta, T2R 1L5, Canada. The general course of this claim is North - South, and it is situated in Pinal County, Arizona. This claim is 1500 feet in length and 600 feet in width. This claim runs from the location monument on which this location notice is posted approximately 10 feet in a northerly direction to the North end line and 1490 feet in a southerly direction to the South end line. This claim is marked by six additional monuments, one at each corner and one at the center of each end line.

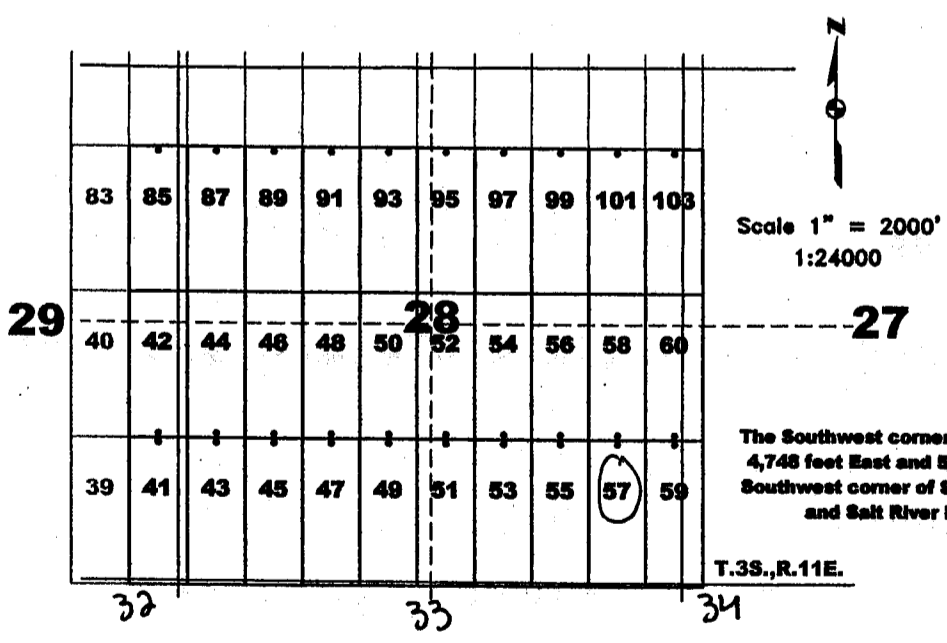
The location monument on which this notice is posted is situated within Section 28, Township 3 South, Range 11 East, Gila and Salt River Baseline and Meridian, Arizona, and this claim occupies the following quarter section(s), section(s), Township and Range:

Table with 5 columns: 1/4, Section, Township, Range, Meridian. Rows show SE, NE, and SW quarters of sections 28 and 33.

The location monument of this claim is approximately 9850 feet east/west and 1440 feet north/south of the Southwest corner of Section 29, Township 3 South, Range 11 East, Gila and Salt River Baseline and Meridian.

DATED AND POSTED on the ground this 1st day of OCTOBER 2015. by: Curtis Barlow, Agent

RECEIVED PHOENIX, ARIZONA 2015 DEC 21 11:43 AM



The Southwest corner of MM 41 lies approximately 4,748 feet East and 51 feet South of the surveyed Southwest corner of Section 29, T.3S., R.11E., Gila and Salt River Baseline and Meridian.

The above map depicts the MM 57 lode mining claim, which is located in Section(s) 28, 33, Township 3 South, Range 11 East, Gila and Salt River Baseline and Meridian, Pinal County, Arizona. The claim corners, end centers, and location monuments are marked by 2 inch by 2 inch by 5 foot wooden posts with aluminum tags. The bearings and distances between claims are as depicted on the map.

AMC435642

12



OFFICIAL RECORDS OF PINAL COUNTY RECORDER VIRGINIA ROSS

When recorded return to: Tim Marsh 4750 North Bonanza Avenue Tucson, AZ 85749

DATE/TIME: 10/01/2015 1525 FEE: \$10.00 PAGES: 1 FEE NUMBER: 2015-063976



LOCATION NOTICE FOR LODE MINING CLAIM

NOTICE IS HEREBY GIVEN that the MM 58 lode mining claim has been located by Desert Fox Minerals Co., an Arizona Corporation, whose current mailing address is Suite 650, 340 - 12th Avenue SW, Calgary, Alberta, T2R 1L5, Canada. The general course of this claim is North - South, and it is situated in Pinal County, Arizona. This claim is 1500 feet in length and 600 feet in width. This claim runs from the location monument on which this location notice is posted approximately 1490 feet in a northerly direction to the North end line and 10 feet in a southerly direction to the South end line. This claim is marked by six additional monuments, one at each corner and one at the center of each end line.

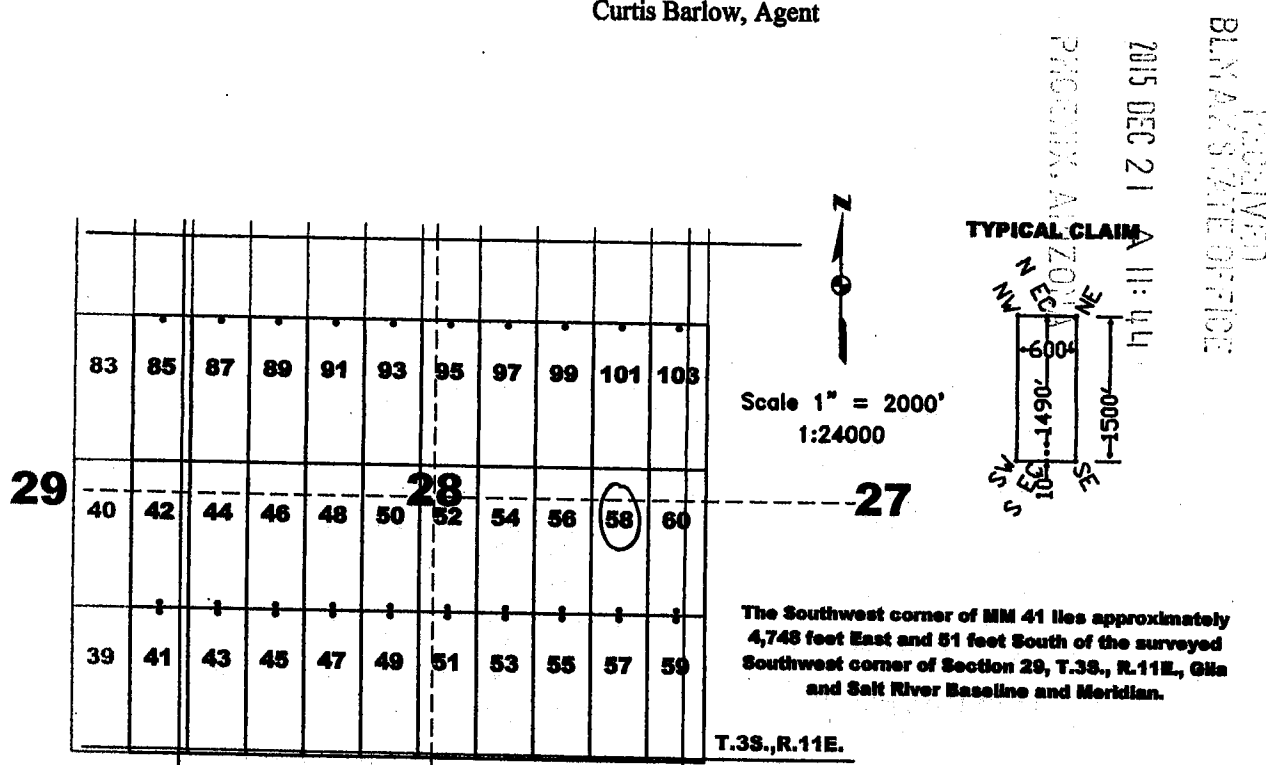
The location monument on which this notice is posted is situated within Section 28, Township 3 South, Range 11 East, Gila and Salt River Baseline and Meridian, Arizona, and this claim occupies the following quarter section(s), section(s), Township and Range:

Table with 5 columns: 1/4, Section, Township, Range, Meridian. Rows show sections 28 and 29 in Township 3 S, Range 11 E, Meridian Gila and Salt River.

The location monument of this claim is approximately 9850 feet east/west and 14100 feet north/south of the Southwest corner of Section 29, Township 3 South, Range 11 East, Gila and Salt River Baseline and Meridian.

DATED AND POSTED on the ground this 1st day of October, 2015.

by: Curtis Barlow, Agent

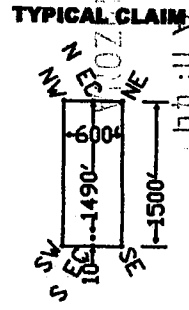


The above map depicts the MM 58 lode mining claim, which is located in Section(s) 28, Township 3 South, Range 11 East, Gila and Salt River Baseline and Meridian, Pinal County, Arizona. The claim corners, end centers, and location monuments are marked by 2 inch by 2 inch by 5 foot wooden posts with aluminum tags. The bearings and distances between claims are as depicted on the map.

AMC4356431

RECEIVED BLM/ARIZONA STATE OFFICE

2015 DEC 21 11:44



The Southwest corner of MM 41 lies approximately 4,748 feet East and 51 feet South of the surveyed Southwest corner of Section 29, T.3S., R.11E., Gila and Salt River Baseline and Meridian.

T.3S., R.11E.



OFFICIAL RECORDS OF  
PINAL COUNTY RECORDER  
VIRGINIA ROSS

When recorded return to:  
Tim Marsh  
4750 North Bonanza Avenue  
Tucson, AZ 85749

DATE/TIME: 10/01/2015 1525  
FEE: \$10.00  
PAGES: 1  
FEE NUMBER: 2015-063977



**LOCATION NOTICE FOR LODE MINING CLAIM**

NOTICE IS HEREBY GIVEN that the MM 59 lode mining claim has been located by Desert Fox Minerals Co., an Arizona Corporation, whose current mailing address is Suite 650, 340 - 12<sup>th</sup> Avenue SW, Calgary, Alberta, T2R 1L5, Canada. The general course of this claim is North - South, and it is situated in Pinal County, Arizona. This claim is 1500 feet in length and 600 feet in width. This claim runs from the location monument on which this location notice is posted approximately 10 feet in a northerly direction to the North end line and 1490 feet in a southerly direction to the South end line. This claim is marked by six additional monuments, one at each corner and one at the center of each end line.

The location monument on which this notice is posted is situated within Section 28, Township 3 South, Range 11 East, Gila and Salt River Baseline and Meridian, Arizona, and this claim occupies the following quarter section(s), section(s), Township and Range:

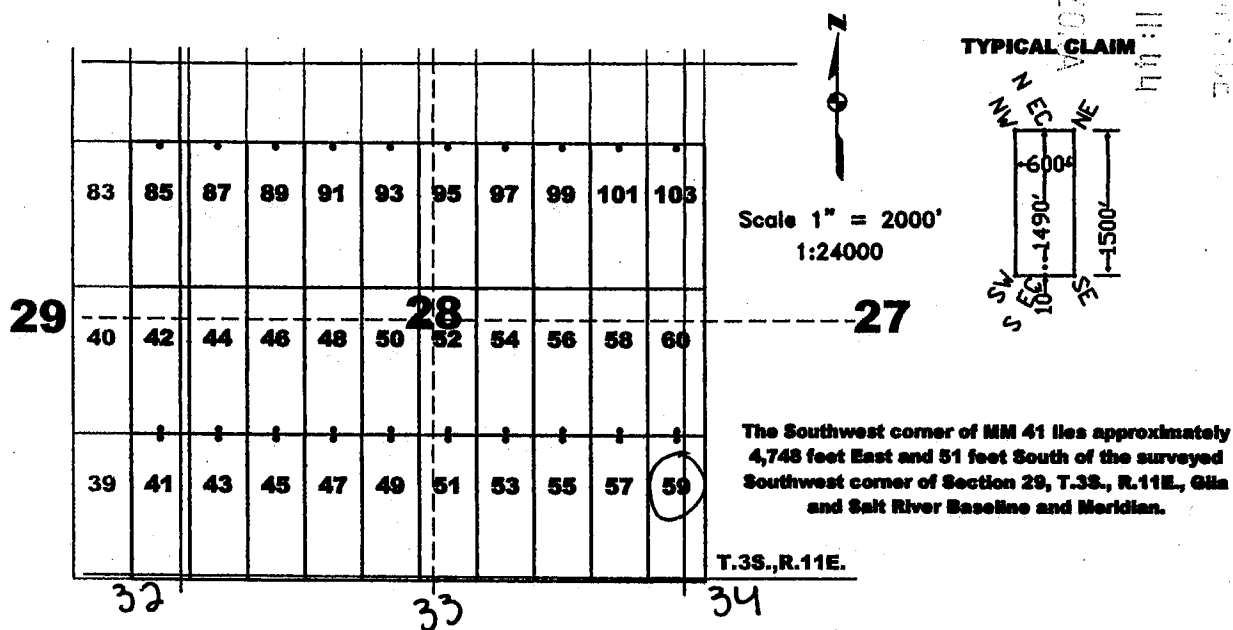
<u>1/4</u>	<u>Section</u>	<u>Township</u>	<u>Range</u>	<u>Meridian</u>
<u>SE</u>	<u>28</u>	3 S	11 E	Gila and Salt River
<u>SW</u>	<u>27</u>	3 S	11 E	Gila and Salt River
<u>NE</u>	<u>33</u>	3 S	11 E	Gila and Salt River
<u>NW</u>	<u>34</u>	3 S	11 E	Gila and Salt River

The location monument of this claim is approximately 10450 feet east west and 1440 feet north south of the Southwest corner of Section 29, Township 3 South, Range 11 East, Gila and Salt River Baseline and Meridian.

DATED AND POSTED on the ground this 1st day of October, 2015. CB.

by: Curtis Barlow  
Curtis Barlow, Agent

RECEIVED  
BLM AZS DISTRICT OFFICE  
2015 DEC 21 A 11:44  
PHOENIX, ARIZONA



The above map depicts the MM 59 lode mining claim, which is located in Section(s) 27, 28, 33, 34, Township 3 South, Range 11 East, Gila and Salt River Baseline and Meridian, Pinal County, Arizona. The claim corners, end centers, and location monuments are marked by 2 inch by 2 inch by 5 foot wooden posts with aluminum tags. The bearings and distances between claims are as depicted on the map.

AHC435644

OK



OFFICIAL RECORDS OF PINAL COUNTY RECORDER VIRGINIA ROSS

When recorded return to: Tim Marsh 4750 North Bonanza Avenue Tucson, AZ 85749

DATE/TIME: 10/01/2015 1525 FEE: \$10.00 PAGES: 1 FEE NUMBER: 2015-063978



LOCATION NOTICE FOR LODE MINING CLAIM

NOTICE IS HEREBY GIVEN that the MM 60 lode mining claim has been located by Desert Fox Minerals Co., an Arizona Corporation, whose current mailing address is Suite 650, 340 - 12th Avenue SW, Calgary, Alberta, T2R 1L5, Canada. The general course of this claim is North - South, and it is situated in Pinal County, Arizona. This claim is 1500 feet in length and 600 feet in width. This claim runs from the location monument on which this location notice is posted approximately 1490 feet in a northerly direction to the North end line and 10 feet in a southerly direction to the South end line. This claim is marked by six additional monuments, one at each corner and one at the center of each end line.

The location monument on which this notice is posted is situated within Section 28, Township 3 South, Range 11 East, Gila and Salt River Baseline and Meridian, Arizona, and this claim occupies the following quarter section(s), section(s), Township and Range:

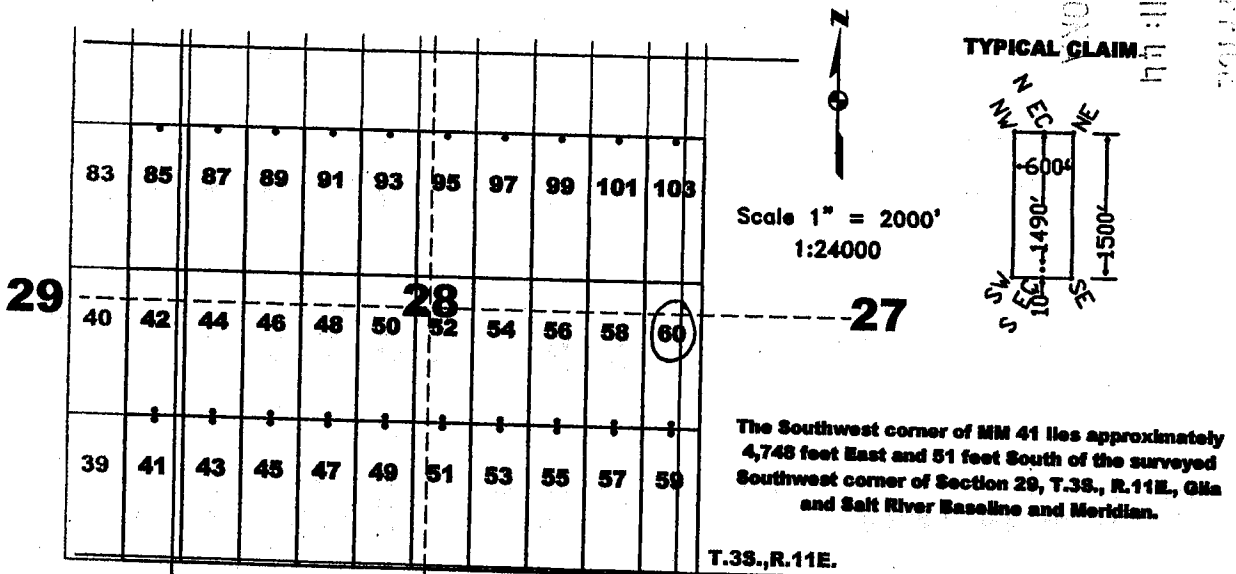
Table with 5 columns: 1/4, Section, Township, Range, Meridian. Rows include NE, SE, NW, SW quarters of sections 28, 27, and 28.

The location monument of this claim is approximately 10450 feet east west and 1410 feet north/south of the Southwest corner of Section 29, Township 3 South, Range 11 East, Gila and Salt River Baseline and Meridian.

DATED AND POSTED on the ground this 1st day of October, 2015.

by: Curtis Barlow, Agent

RECEIVED BLM AZ STATE OFFICE 2015 DEC 21 A 11:44 PHOENIX, ARIZONA



The above map depicts the MM 60 lode mining claim, which is located in Section(s) 27, 28, Township 3 South, Range 11 East, Gila and Salt River Baseline and Meridian, Pinal County, Arizona. The claim corners, end centers, and location monuments are marked by 2 inch by 2 inch by 5 foot wooden posts with aluminum tags. The bearings and distances between claims are as depicted on the map.

AMC435643

1R



OFFICIAL RECORDS OF PINAL COUNTY RECORDER VIRGINIA ROSS

When recorded return to: Tim Marsh 4750 North Bonanza Avenue Tucson, AZ 85749

DATE/TIME: 09/28/2015 1610 FEE: \$10.00 PAGES: 1 FEE NUMBER: 2015-062781



LOCATION NOTICE FOR LODE MINING CLAIM

NOTICE IS HEREBY GIVEN that the MM 91 lode mining claim has been located by Desert Fox Minerals Co., an Arizona Corporation, whose current mailing address is Suite 650, 340 - 12th Avenue SW, Calgary, Alberta, T2R 1L5, Canada. The general course of this claim is North - South, and it is situated in Pinal County, Arizona. This claim is 1500 feet in length and 600 feet in width. This claim runs from the location monument on which this location notice is posted approximately 10 feet in a northerly direction to the North end line and 1490 feet in a southerly direction to the South end line. This claim is marked by six additional monuments, one at each corner and one at the center of each end line.

The location monument on which this notice is posted is situated within Section 30, Township 3 South, Range 11 East, Gila and Salt River Baseline and Meridian, Arizona, and this claim occupies the following quarter section(s), section(s), Township and Range:

Table with 5 columns: 1/4, Section, Township, Range, Meridian. Rows show NE 1/4 of Section 30, Township 3 S, Range 11 E, Meridian Gila and Salt River.

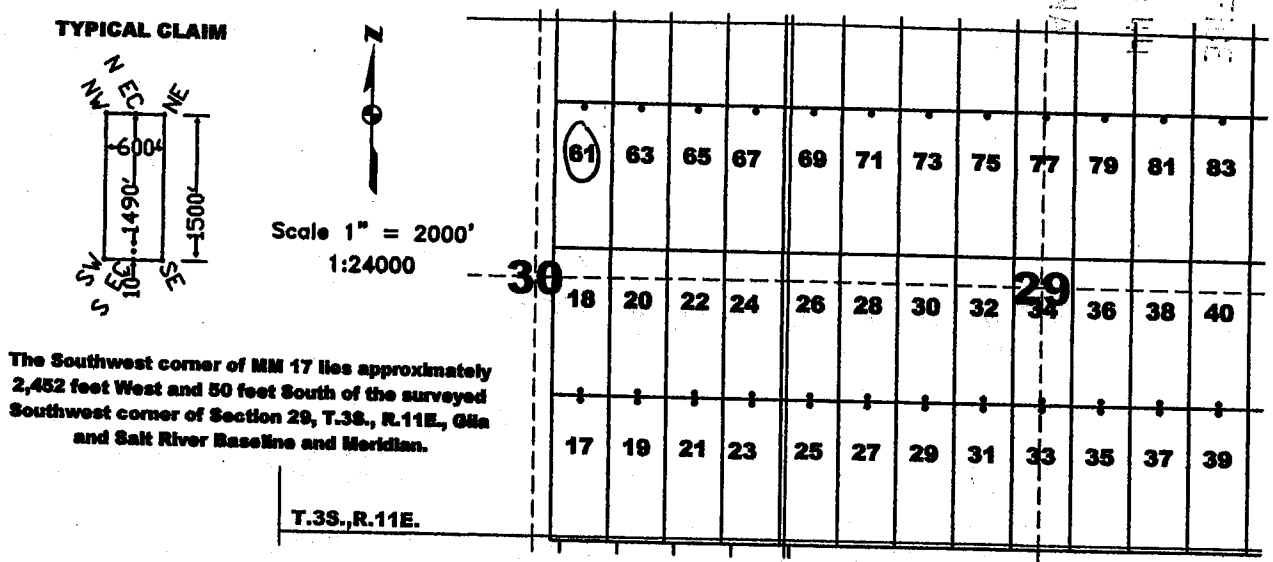
The location monument of this claim is approximately 2150 feet east/west and 4440 feet north/south of the Southwest corner of Section 29, Township 3 South, Range 11 East, Gila and Salt River Baseline and Meridian.

DATED AND POSTED on the ground this 28 day of September, 2015.

by: Curtis Barlow, Agent

RECEIVED PINAL COUNTY RECORDER OFFICE 2015 DEC 21 A 11:41 AM PHOENIX, ARIZONA

AMC435646



The Southwest corner of MM 17 lies approximately 2,452 feet West and 50 feet South of the surveyed Southwest corner of Section 29, T.3S., R.11E., Gila and Salt River Baseline and Meridian.

The above map depicts the MM 91 lode mining claim, which is located in Section(s) 30, Township 3 South, Range 11 East, Gila and Salt River Baseline and Meridian, Pinal County, Arizona. The claim corners, end centers, and location monuments are marked by 2 inch by 2 inch by 5 foot wooden posts with aluminum tags. The bearings and distances between claims are as depicted on the map.

1R



When recorded return to:  
Tim Marsh  
4750 North Bonanza Avenue  
Tucson, AZ 85749

DATE/TIME: 09/28/2015 1610  
FEE: \$10.00  
PAGES: 1  
FEE NUMBER: 2015-062782



**LOCATION NOTICE FOR LODE MINING CLAIM**

NOTICE IS HEREBY GIVEN that the MM 62 lode mining claim has been located by Desert Fox Minerals Co., an Arizona Corporation, whose current mailing address is Suite 650, 340 - 12<sup>th</sup> Avenue SW, Calgary, Alberta, T2R 1L5, Canada. The general course of this claim is North - South, and it is situated in Pinal County, Arizona. This claim is 1500 feet in length and 600 feet in width. This claim runs from the location monument on which this location notice is posted approximately 1490 feet in a northerly direction to the North end line and 10 feet in a southerly direction to the South end line. This claim is marked by six additional monuments, one at each corner and one at the center of each end line.

The location monument on which this notice is posted is situated within Section 30, Township 3 South, Range 11 East, Gila and Salt River Baseline and Meridian, Arizona, and this claim occupies the following quarter section(s), section(s), Township and Range:

<u>1/4</u>	<u>Section</u>	<u>Township</u>	<u>Range</u>	<u>Meridian</u>
<u>SE</u>	<u>19</u>	3 S	11 E	Gila and Salt River
<u>NE</u>	<u>30</u>	3 S	11 E	Gila and Salt River
---	---	3 S	11 E	Gila and Salt River
---	---	3 S	11 E	Gila and Salt River


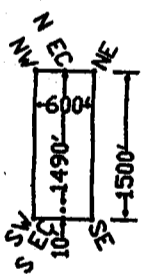
The location monument of this claim is approximately 2150 feet east west and 4460 feet north/south of the Southwest corner of Section 29, Township 3 South, Range 11 East, Gila and Salt River Baseline and Meridian.

DATED AND POSTED on the ground this 28 day of September, 2015.

by: Curt Barlow  
Curtis Barlow, Agent

RECEIVED  
BLM AZ STATE OFFICE  
2015 DEC 21 A 1:44  
PHOENIX, ARIZONA

TYPICAL CLAIM



The Southwest corner of MM 62 lies approximately 2,451 feet West and 4,450 feet North of the surveyed Southwest corner of Section 29, T.3S., R.11E., Gila and Salt River Baseline and Meridian.

The above map depicts the MM 62 lode mining claim, which is located in Section(s) 19, 30, Township 3 South, Range 11 East, Gila and Salt River Baseline and Meridian, Pinal County, Arizona. The claim corners, end centers, and location monuments are marked by 2 inch by 2 inch by 5 foot wooden posts with aluminum tags. The bearings and distances between claims are as depicted on the map.

AMC4356471

1R



When recorded return to: Tim Marsh 4750 North Bonanza Avenue Tucson, AZ 85749

DATE/TIME: 09/28/2015 1610 FEE: \$10.00 PAGES: 1 FEE NUMBER: 2015-062783



LOCATION NOTICE FOR LODE MINING CLAIM

NOTICE IS HEREBY GIVEN that the MM 63 lode mining claim has been located by Desert Fox Minerals Co., an Arizona Corporation, whose current mailing address is Suite 650, 340 - 12th Avenue SW, Calgary, Alberta, T2R 1L5, Canada. The general course of this claim is North - South, and it is situated in Pinal County, Arizona. This claim is 1500 feet in length and 600 feet in width. This claim runs from the location monument on which this location notice is posted approximately 10 feet in a northerly direction to the North end line and 1490 feet in a southerly direction to the South end line. This claim is marked by six additional monuments, one at each corner and one at the center of each end line.

The location monument on which this notice is posted is situated within Section 30, Township 3 South, Range 11 East, Gila and Salt River Baseline and Meridian, Arizona, and this claim occupies the following quarter section(s), section(s), Township and Range:

Table with 5 columns: 1/4, Section, Township, Range, Meridian. Row 1: NE, 30, 3 S, 11 E, Gila and Salt River. Row 2: (blank), (blank), 3 S, 11 E, Gila and Salt River. Row 3: (blank), (blank), 3 S, 11 E, Gila and Salt River. Row 4: (blank), (blank), 3 S, 11 E, Gila and Salt River.

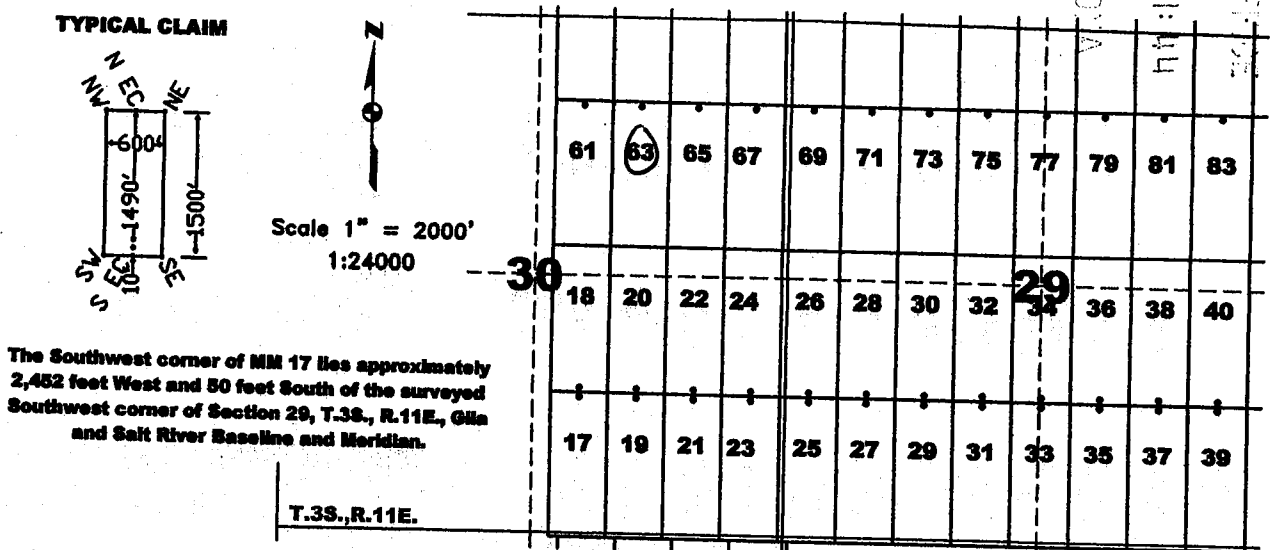
The location monument of this claim is approximately 1550 feet east/west and 4440 feet north/south of the Southwest corner of Section 29, Township 3 South, Range 11 East, Gila and Salt River Baseline and Meridian.

DATED AND POSTED on the ground this 28 day of September, 2015.

by: Curtis Barlow, Agent

PHOENIX, ARIZONA 2015 DEC 21 A 11:44 RECEIVED BLM ARIZONA OFFICE

AMC4356481



The Southwest corner of MM 17 lies approximately 2,452 feet West and 50 feet South of the surveyed Southwest corner of Section 29, T.3S., R.11E., Gila and Salt River Baseline and Meridian.

The above map depicts the MM 63 lode mining claim, which is located in Section(s) 30, Township 3 South, Range 11 East, Gila and Salt River Baseline and Meridian, Pinal County, Arizona. The claim corners, end centers, and location monuments are marked by 2 inch by 2 inch by 5 foot wooden posts with aluminum tags. The bearings and distances between claims are as depicted on the map.

1R



OFFICIAL RECORDS OF PINAL COUNTY RECORDER VIRGINIA ROSS

When recorded return to: Tim Marsh 4750 North Bonanza Avenue Tucson, AZ 85749

DATE/TIME: 09/28/2015 1610 FEE: \$10.00 PAGES: 1 FEE NUMBER: 2015-062784



LOCATION NOTICE FOR LODE MINING CLAIM

NOTICE IS HEREBY GIVEN that the MM 64 lode mining claim has been located by Desert Fox Minerals Co., an Arizona Corporation, whose current mailing address is Suite 650, 340 - 12th Avenue SW, Calgary, Alberta, T2R 1L5, Canada. The general course of this claim is North - South, and it is situated in Pinal County, Arizona. This claim is 1500 feet in length and 600 feet in width. This claim runs from the location monument on which this location notice is posted approximately 1490 feet in a northerly direction to the North end line and 10 feet in a southerly direction to the South end line. This claim is marked by six additional monuments, one at each corner and one at the center of each end line.

The location monument on which this notice is posted is situated within Section 30, Township 3 South, Range 11 East, Gila and Salt River Baseline and Meridian, Arizona, and this claim occupies the following quarter section(s), section(s), Township and Range:

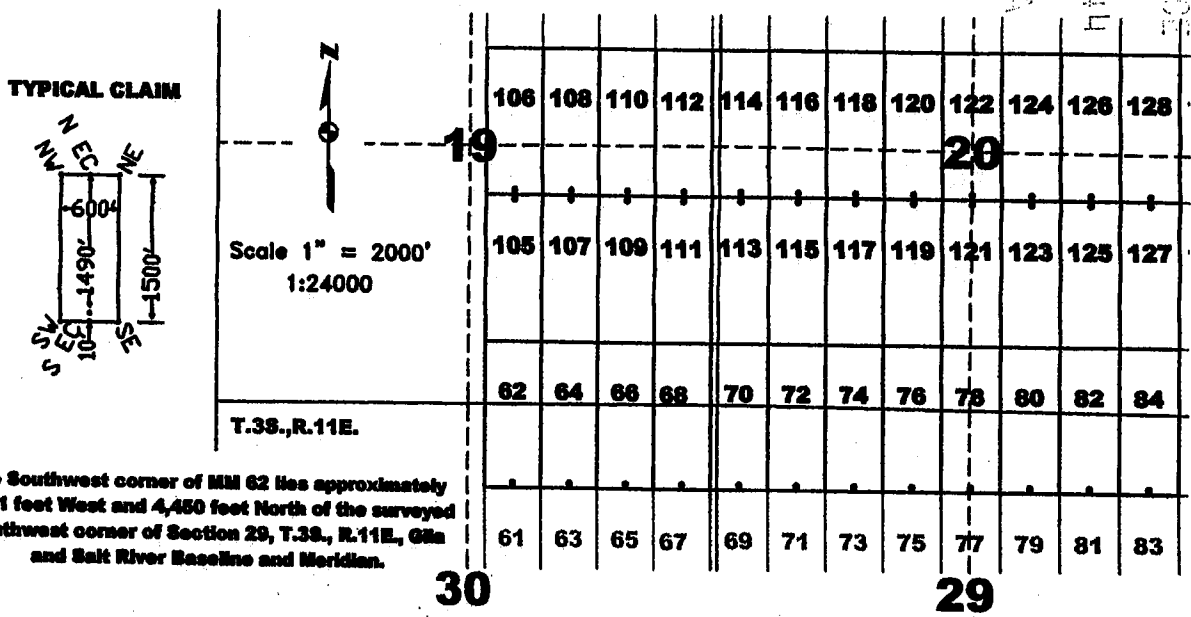
Table with 5 columns: 1/4, Section, Township, Range, Meridian. Rows show sections 19 and 30, Township 3 S, Range 11 E, Meridian Gila and Salt River.

The location monument of this claim is approximately 1550 feet east/west and 4460 feet north/south of the Southwest corner of Section 29, Township 3 South, Range 11 East, Gila and Salt River Baseline and Meridian.

DATED AND POSTED on the ground this 28 day of September, 2015.

by: [Signature] Curtis Barlow, Agent

PHONIX, ARIZONA 2015 DEC 21 A 11:44



The Southwest corner of MM 62 lies approximately 2,451 feet West and 4,450 feet North of the surveyed Southwest corner of Section 29, T.3S., R.11E., Gila and Salt River Baseline and Meridian.

The above map depicts the MM 64 lode mining claim, which is located in Section(s) 19, 30, Township 3 South, Range 11 East, Gila and Salt River Baseline and Meridian, Pinal County, Arizona. The claim corners, end centers, and location monuments are marked by 2 inch by 2 inch by 5 foot wooden posts with aluminum tags. The bearings and distances between claims are as depicted on the map.

AHC435649



1R



OFFICIAL RECORDS OF PINAL COUNTY RECORDER VIRGINIA ROSS

When recorded return to: Tim Marsh 4750 North Bonanza Avenue Tucson, AZ 85749

DATE/TIME: 09/28/2015 1610 FEE: \$10.00 PAGES: 1 FEE NUMBER: 2015-062785



LOCATION NOTICE FOR LODE MINING CLAIM

NOTICE IS HEREBY GIVEN that the MM 65 lode mining claim has been located by Desert Fox Minerals Co., an Arizona Corporation, whose current mailing address is Suite 650, 340 - 12th Avenue SW, Calgary, Alberta, T2R 1L5, Canada. The general course of this claim is North - South, and it is situated in Pinal County, Arizona. This claim is 1500 feet in length and 600 feet in width. This claim runs from the location monument on which this location notice is posted approximately 10 feet in a northerly direction to the North end line and 1490 feet in a southerly direction to the South end line. This claim is marked by six additional monuments, one at each corner and one at the center of each end line.

The location monument on which this notice is posted is situated within Section 30, Township 3 South, Range 11 East, Gila and Salt River Baseline and Meridian, Arizona, and this claim occupies the following quarter section(s), section(s), Township and Range:

Table with 5 columns: 1/4, Section, Township, Range, Meridian. Row 1: NE, 30, 3 S, 11 E, Gila and Salt River. Row 2: 3 S, 11 E, Gila and Salt River. Row 3: 3 S, 11 E, Gila and Salt River. Row 4: 3 S, 11 E, Gila and Salt River.

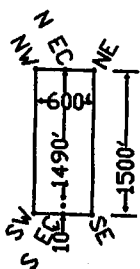
The location monument of this claim is approximately 950 feet east/west and 4440 feet north/south of the Southwest corner of Section 29, Township 3 South, Range 11 East, Gila and Salt River Baseline and Meridian.

DATED AND POSTED on the ground this 28 day of September, 2015.

by: [Signature] Curtis Barlow, Agent

2015 DEC 21 11:11 AM PINAL COUNTY RECORDER OFFICE

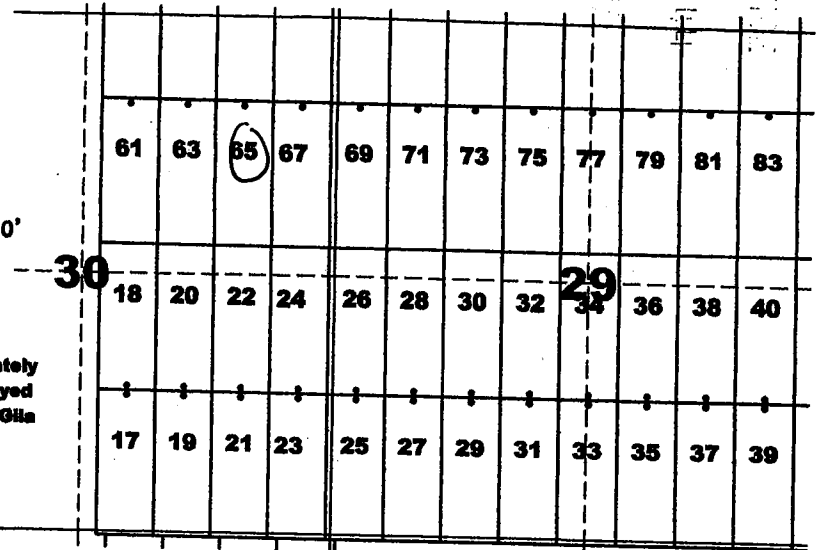
TYPICAL CLAIM



Scale 1" = 2000' 1:24000

The Southwest corner of MM 17 lies approximately 2,452 feet West and 50 feet South of the surveyed Southwest corner of Section 29, T.3S., R.11E., Gila and Salt River Baseline and Meridian.

T.3S., R.11E.



AMC435650

The above map depicts the MM 65 lode mining claim, which is located in Section(s) 30, Township 3 South, Range 11 East, Gila and Salt River Baseline and Meridian, Pinal County, Arizona. The claim corners, end centers, and location monuments are marked by 2 inch by 2 inch by 5 foot wooden posts with aluminum tags. The bearings and distances between claims are as depicted on the map.

12



OFFICIAL RECORDS OF PINAL COUNTY RECORDER VIRGINIA ROSS

When recorded return to: Tim Marsh 4750 North Bonanza Avenue Tucson, AZ 85749

DATE/TIME: 09/28/2015 1610 FEE: \$10.00 PAGES: 1 FEE NUMBER: 2015-062786



LOCATION NOTICE FOR LODE MINING CLAIM

NOTICE IS HEREBY GIVEN that the MM 66 lode mining claim has been located by Desert Fox Minerals Co., an Arizona Corporation, whose current mailing address is Suite 650, 340 - 12th Avenue SW, Calgary, Alberta, T2R 1L5, Canada. The general course of this claim is North - South, and it is situated in Pinal County, Arizona. This claim is 1500 feet in length and 600 feet in width. This claim runs from the location monument on which this location notice is posted approximately 1490 feet in a northerly direction to the North end line and 10 feet in a southerly direction to the South end line. This claim is marked by six additional monuments, one at each corner and one at the center of each end line.

The location monument on which this notice is posted is situated within Section 30, Township 3 South, Range 11 East, Gila and Salt River Baseline and Meridian, Arizona, and this claim occupies the following quarter section(s), section(s), Township and Range:

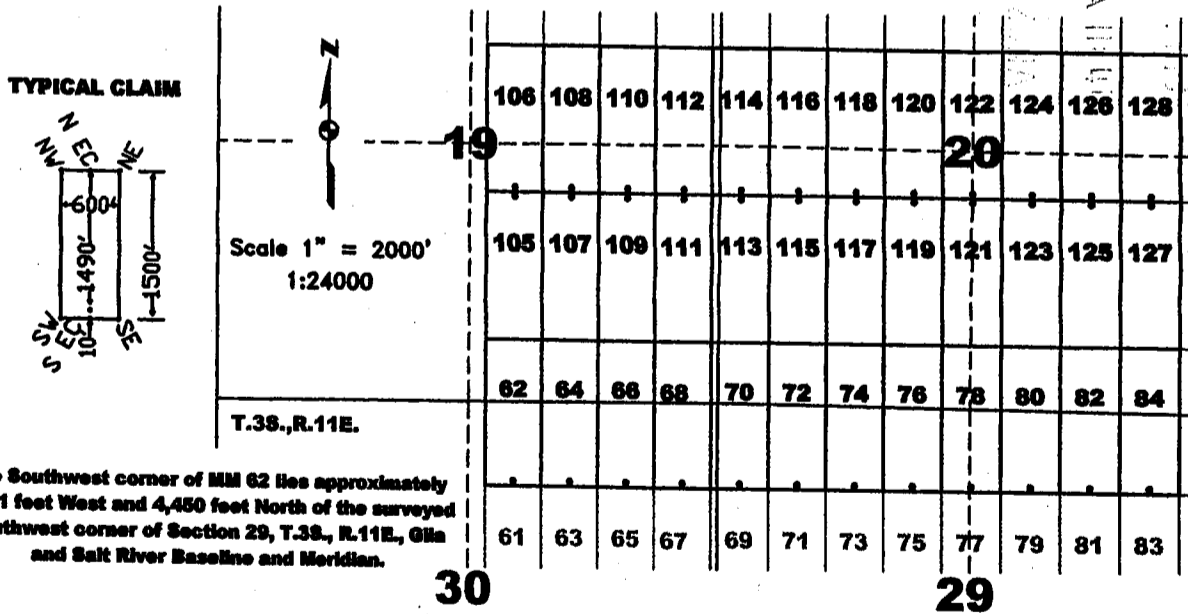
Table with 5 columns: 1/4, Section, Township, Range, Meridian. Rows show 3E, 3S, 3S, 3S, 3S, 3S.

The location monument of this claim is approximately 950 feet east and 4460 feet south of the Southwest corner of Section 29, Township 3 South, Range 11 East, Gila and Salt River Baseline and Meridian.

DATED AND POSTED on the ground this 28 day of September, 2015.

by: Curtis Barlow, Agent

2015 DEC 21 AM 11:00



The Southwest corner of MM 62 lies approximately 2,451 feet West and 4,450 feet North of the surveyed Southwest corner of Section 29, T.3S., R.11E., Gila and Salt River Baseline and Meridian.

The above map depicts the MM 66 lode mining claim, which is located in Section(s) 19, 30, Township 3 South, Range 11 East, Gila and Salt River Baseline and Meridian, Pinal County, Arizona. The claim corners, end centers, and location monuments are marked by 2 inch by 2 inch by 5 foot wooden posts with aluminum tags. The bearings and distances between claims are as depicted on the map.

AMC435651

1R



OFFICIAL RECORDS OF PINAL COUNTY RECORDER VIRGINIA ROSS

When recorded return to: Tim Marsh 4750 North Bonanza Avenue Tucson, AZ 85749

DATE/TIME: 09/28/2015 1610 FEE: \$10.00 PAGES: 1 FEE NUMBER: 2015-062787



LOCATION NOTICE FOR LODE MINING CLAIM

NOTICE IS HEREBY GIVEN that the MM 67 lode mining claim has been located by Desert Fox Minerals Co., an Arizona Corporation, whose current mailing address is Suite 650, 340 - 12th Avenue SW, Calgary, Alberta, T2R 1L5, Canada. The general course of this claim is North - South, and it is situated in Pinal County, Arizona. This claim is 1500 feet in length and 600 feet in width. This claim runs from the location monument on which this location notice is posted approximately 10 feet in a northerly direction to the North end line and 1490 feet in a southerly direction to the South end line. This claim is marked by six additional monuments, one at each corner and one at the center of each end line.

The location monument on which this notice is posted is situated within Section 30, Township 3 South, Range 11 East, Gila and Salt River Baseline and Meridian, Arizona, and this claim occupies the following quarter section(s), section(s), Township and Range:

Table with 5 columns: 1/4, Section, Township, Range, Meridian. Row 1: NE, 30, 3 S, 11 E, Gila and Salt River. Row 2: (blank), (blank), 3 S, 11 E, Gila and Salt River. Row 3: (blank), (blank), 3 S, 11 E, Gila and Salt River. Row 4: (blank), (blank), 3 S, 11 E, Gila and Salt River.

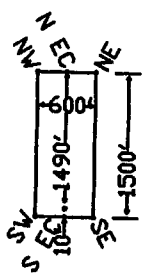
The location monument of this claim is approximately 350 feet east/west and 4440 feet north/south of the Southwest corner of Section 29, Township 3 South, Range 11 East, Gila and Salt River Baseline and Meridian.

DATED AND POSTED on the ground this 28 day of September, 2015

by: [Signature] Curtis Barlow, Agent

RECEIVED PINAL COUNTY RECORDER VIRGINIA ROSS 2015 DEC 21 A 11:44

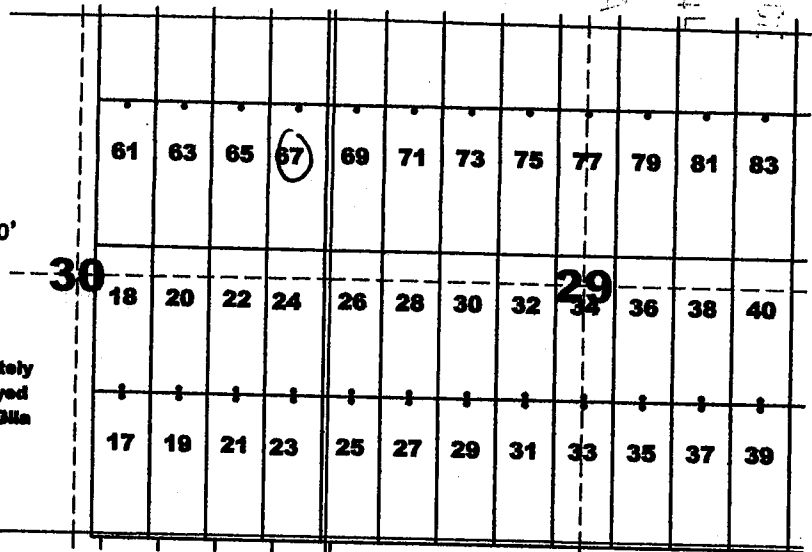
TYPICAL CLAIM



Scale 1" = 2000' 1:24000

The Southwest corner of MM 17 lies approximately 2,452 feet West and 50 feet South of the surveyed Southwest corner of Section 29, T.3S., R.11E., Gila and Salt River Baseline and Meridian.

T.3S., R.11E.



AMC4356521

The above map depicts the MM 67 lode mining claim, which is located in Section(s) 30, Township 3 South, Range 11 East, Gila and Salt River Baseline and Meridian, Pinal County, Arizona. The claim corners, end centers, and location monuments are marked by 2 inch by 2 inch by 5 foot wooden posts with aluminum tags. The bearings and distances between claims are as depicted on the map.

1R



When recorded return to: Tim Marsh 4750 North Bonanza Avenue Tucson, AZ 85749

DATE/TIME: 09/28/2015 1610 FEE: \$10.00 PAGES: 1 FEE NUMBER: 2015-062788



LOCATION NOTICE FOR LODE MINING CLAIM

NOTICE IS HEREBY GIVEN that the MM 68 lode mining claim has been located by Desert Fox Minerals Co., an Arizona Corporation, whose current mailing address is Suite 650, 340 - 12th Avenue SW, Calgary, Alberta, T2R 1L5, Canada. The general course of this claim is North - South, and it is situated in Pinal County, Arizona. This claim is 1500 feet in length and 600 feet in width. This claim runs from the location monument on which this location notice is posted approximately 1490 feet in a northerly direction to the North end line and 10 feet in a southerly direction to the South end line. This claim is marked by six additional monuments, one at each corner and one at the center of each end line.

The location monument on which this notice is posted is situated within Section 30, Township 3 South, Range 11 East, Gila and Salt River Baseline and Meridian, Arizona, and this claim occupies the following quarter section(s), section(s), Township and Range:

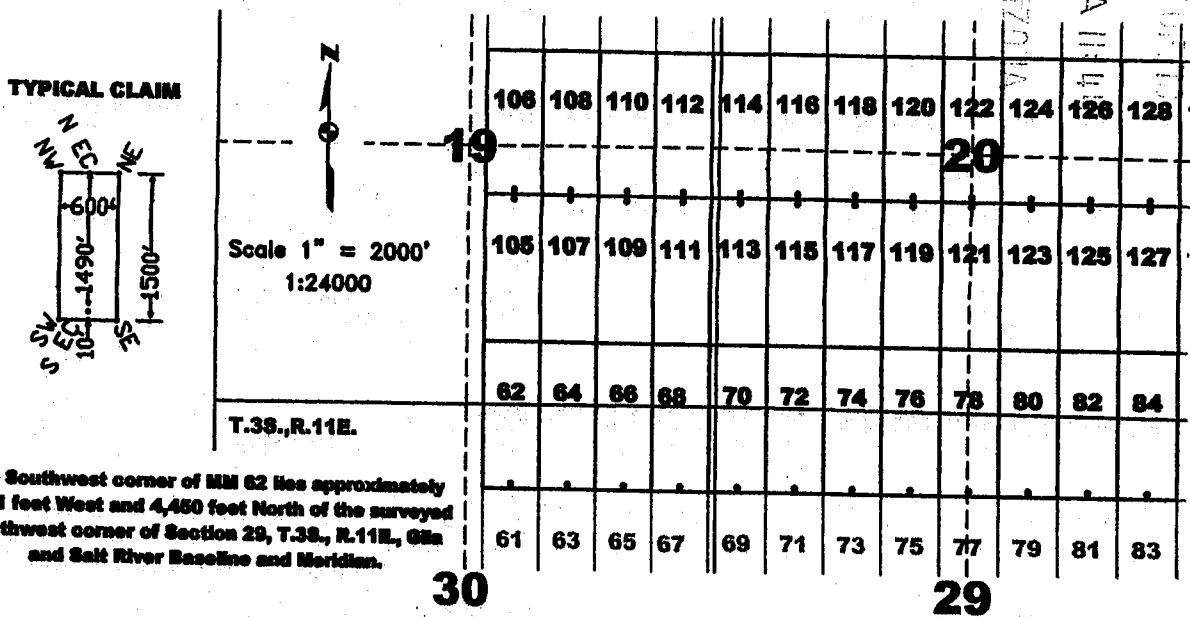
Table with 5 columns: Quarter Section, Section, Township, Range, Meridian. Handwritten entries: 1/4 SE NE, 19, 30, 3 S, 11 E, Gila and Salt River.

The location monument of this claim is approximately 350 feet east and 4460 feet north/south of the Southwest corner of Section 29, Township 3 South, Range 11 East, Gila and Salt River Baseline and Meridian.

DATED AND POSTED on the ground this 28 day of September, 2015.

by: [Signature] Curtis Barlow, Agent

PHOENIX, ARIZONA 2015 DEC 21 AM 11:44 BLM AZS 51601



The Southwest corner of MM 62 lies approximately 2,451 feet West and 4,450 feet North of the surveyed Southwest corner of Section 29, T.3S., R.11E., Gila and Salt River Baseline and Meridian.

The above map depicts the MM 68 lode mining claim, which is located in Section(s) 19, 30, Township 3 South, Range 11 East, Gila and Salt River Baseline and Meridian, Pinal County, Arizona. The claim corners, end centers, and location monuments are marked by 2 inch by 2 inch by 5 foot wooden posts with aluminum tags. The bearings and distances between claims are as depicted on the map.

AMC 435653

1R



When recorded return to: Tim Marsh 4750 North Bonanza Avenue Tucson, AZ 85749

DATE/TIME: 09/28/2015 1610 FEE: \$10.00 PAGES: 1 FEE NUMBER: 2015-062789



LOCATION NOTICE FOR LODE MINING CLAIM

NOTICE IS HEREBY GIVEN that the MM 69 lode mining claim has been located by Desert Fox Minerals Co., an Arizona Corporation, whose current mailing address is Suite 650, 340 - 12th Avenue SW, Calgary, Alberta, T2R 1L5, Canada. The general course of this claim is North - South, and it is situated in Pinal County, Arizona. This claim is 1500 feet in length and 600 feet in width. This claim runs from the location monument on which this location notice is posted approximately 10 feet in a northerly direction to the North end line and 1490 feet in a southerly direction to the South end line. This claim is marked by six additional monuments, one at each corner and one at the center of each end line.

The location monument on which this notice is posted is situated within Section 29, Township 3 South, Range 11 East, Gila and Salt River Baseline and Meridian, Arizona, and this claim occupies the following quarter section(s), section(s), Township and Range:

Table with 5 columns: 1/4, Section, Township, Range, Meridian. Rows include NE, NW, and empty rows.

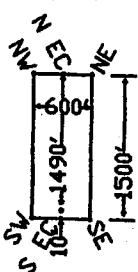
The location monument of this claim is approximately 250 feet east/west and 4440 feet north/south of the Southwest corner of Section 29, Township 3 South, Range 11 East, Gila and Salt River Baseline and Meridian.

DATED AND POSTED on the ground this 28 day of September, 2015.

by: [Signature] Curtis Barlow, Agent

RECEIVED 2015 DEC 21 11:14 PINAL COUNTY RECORDER PINAL COUNTY ARIZONA

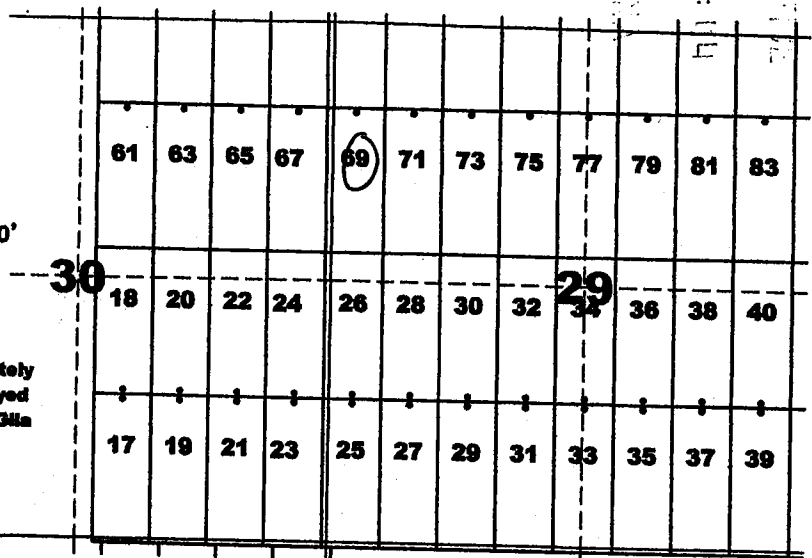
TYPICAL CLAIM



Scale 1" = 2000' 1:24000

The Southwest corner of MM 17 lies approximately 2,452 feet West and 50 feet South of the surveyed Southwest corner of Section 29, T.3S., R.11E., Gila and Salt River Baseline and Meridian.

T.3S., R.11E.



AMC435654

The above map depicts the MM 69 lode mining claim, which is located in Section(s) 29, 30, Township 3 South, Range 11 East, Gila and Salt River Baseline and Meridian, Pinal County, Arizona. The claim corners, end centers, and location monuments are marked by 2 inch by 2 inch by 5 foot wooden posts with aluminum tags. The bearings and distances between claims are as depicted on the map.

1R



OFFICIAL RECORDS OF PINAL COUNTY RECORDER VIRGINIA ROSS

When recorded return to: Tim Marsh 4750 North Bonanza Avenue Tucson, AZ 85749

DATE/TIME: 09/28/2015 1610 FEE: \$10.00 PAGES: 1 FEE NUMBER: 2015-062790



LOCATION NOTICE FOR LODE MINING CLAIM

NOTICE IS HEREBY GIVEN that the MM 70 lode mining claim has been located by Desert Fox Minerals Co., an Arizona Corporation, whose current mailing address is Suite 650, 340 - 12th Avenue SW, Calgary, Alberta, T2R 1L5, Canada. The general course of this claim is North - South, and it is situated in Pinal County, Arizona. This claim is 1500 feet in length and 600 feet in width. This claim runs from the location monument on which this location notice is posted approximately 1490 feet in a northerly direction to the North end line and 10 feet in a southerly direction to the South end line. This claim is marked by six additional monuments, one at each corner and one at the center of each end line.

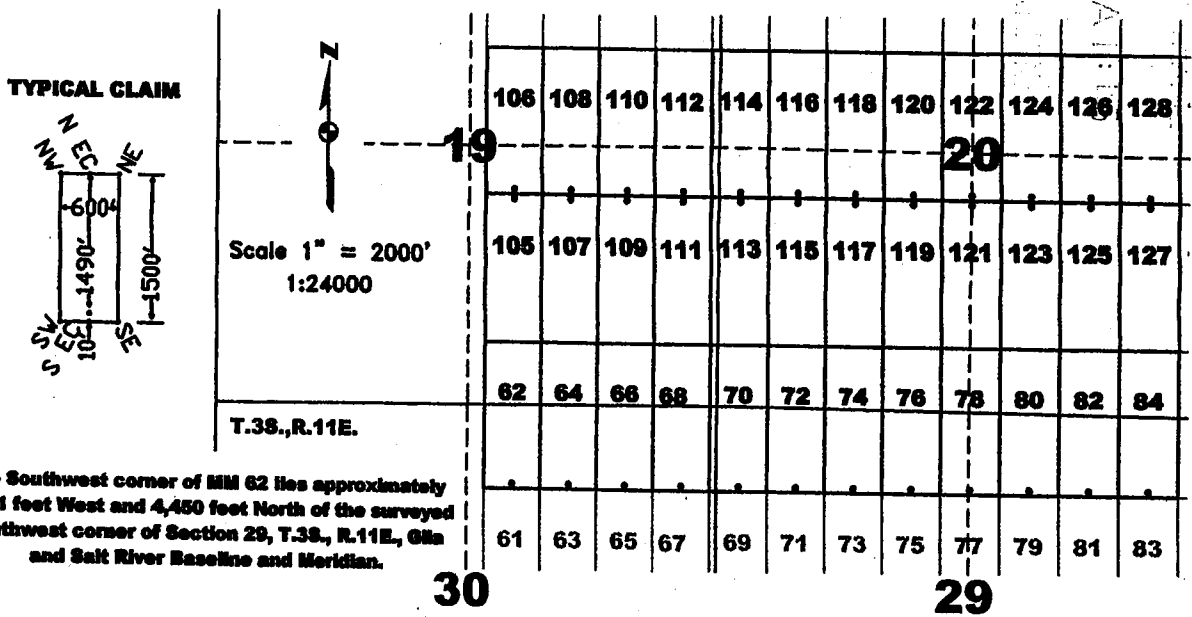
The location monument on which this notice is posted is situated within Section 29, Township 3 South, Range 11 East, Gila and Salt River Baseline and Meridian, Arizona, and this claim occupies the following quarter section(s), section(s), Township and Range:

Table with 5 columns: Section, Township, Range, Meridian. Rows show sections 19, 20, 30, 29 in Township 3 S, Range 11 E, Gila and Salt River Meridian.

The location monument of this claim is approximately 250 feet east/west and 4460 feet north/south of the Southwest corner of Section 29, Township 3 South, Range 11 East, Gila and Salt River Baseline and Meridian.

DATED AND POSTED on the ground this 28 day of September, 2015.

by: Curtis Barlow, Agent



The Southwest corner of MM 62 lies approximately 2,481 feet West and 4,450 feet North of the surveyed Southwest corner of Section 29, T.3S., R.11E., Gila and Salt River Baseline and Meridian.

The above map depicts the MM 70 lode mining claim, which is located in Section(s) 19, 20, 30 Township 3 South, Range 11 East, Gila and Salt River Baseline and Meridian, Pinal County, Arizona. The claim corners, end centers, and location monuments are marked by 2 inch by 2 inch by 5 foot wooden posts with aluminum tags. The bearings and distances between claims are as depicted on the map.

AMC435655

2015 DEC 21 11:11 AM

1A



OFFICIAL RECORDS OF PINAL COUNTY RECORDER VIRGINIA ROSS

When recorded return to: Tim Marsh 4750 North Bonanza Avenue Tucson, AZ 85749

DATE/TIME: 09/28/2015 1610 FEE: \$10.00 PAGES: 1 FEE NUMBER: 2015-062791



LOCATION NOTICE FOR LODE MINING CLAIM

NOTICE IS HEREBY GIVEN that the MM 71 lode mining claim has been located by Desert Fox Minerals Co., an Arizona Corporation, whose current mailing address is Suite 650, 340 - 12th Avenue SW, Calgary, Alberta, T2R 1L5, Canada. The general course of this claim is North - South, and it is situated in Pinal County, Arizona. This claim is 1500 feet in length and 600 feet in width. This claim runs from the location monument on which this location notice is posted approximately 10 feet in a northerly direction to the North end line and 1490 feet in a southerly direction to the South end line. This claim is marked by six additional monuments, one at each corner and one at the center of each end line.

The location monument on which this notice is posted is situated within Section 29, Township 3 South, Range 11 East, Gila and Salt River Baseline and Meridian, Arizona, and this claim occupies the following quarter section(s), section(s), Township and Range:

Table with 5 columns: 1/4, Section, Township, Range, Meridian. Row 1: NW, 29, 3 S, 11 E, Gila and Salt River. Row 2: (blank), (blank), 3 S, 11 E, Gila and Salt River. Row 3: (blank), (blank), 3 S, 11 E, Gila and Salt River. Row 4: (blank), (blank), 3 S, 11 E, Gila and Salt River.

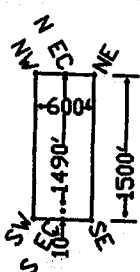
The location monument of this claim is approximately 850 feet east west and 4440 feet north/south of the Southwest corner of Section 29, Township 3 South, Range 11 East, Gila and Salt River Baseline and Meridian.

DATED AND POSTED on the ground this 28 day of September, 2015.

by: [Signature] Curtis Barlow, Agent

RECORDED 09/28/2015 16:11:45 PINAL COUNTY RECORDER VIRGINIA ROSS

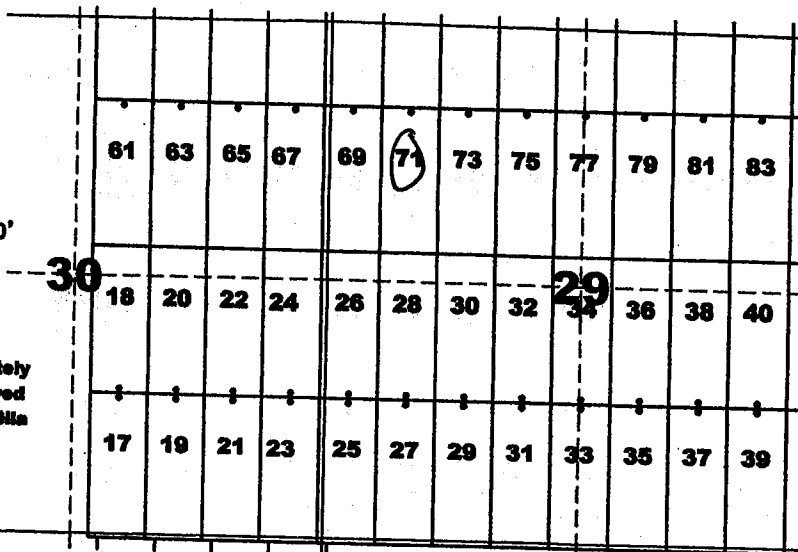
TYPICAL CLAIM



Scale 1" = 2000' 1:24000

The Southwest corner of MM 17 lies approximately 2,482 feet West and 80 feet South of the surveyed Southwest corner of Section 29, T.3S., R.11E., Gila and Salt River Baseline and Meridian.

T.3S., R.11E.



AMC435656

The above map depicts the MM 71 lode mining claim, which is located in Section(s) 29, Township 3 South, Range 11 East, Gila and Salt River Baseline and Meridian, Pinal County, Arizona. The claim corners, end centers, and location monuments are marked by 2 inch by 2 inch by 5 foot wooden posts with aluminum tags. The bearings and distances between claims are as depicted on the map.

112



OFFICIAL RECORDS OF PINAL COUNTY RECORDER VIRGINIA ROSS

When recorded return to: Tim Marsh 4750 North Bonanza Avenue Tucson, AZ 85749

DATE/TIME: 09/28/2015 1610 FEE: \$10.00 PAGES: 1 FEE NUMBER: 2015-062792



LOCATION NOTICE FOR LODE MINING CLAIM

NOTICE IS HEREBY GIVEN that the MM 72 lode mining claim has been located by Desert Fox Minerals Co., an Arizona Corporation, whose current mailing address is Suite 650, 340 - 12th Avenue SW, Calgary, Alberta, T2R 1L5, Canada. The general course of this claim is North - South, and it is situated in Pinal County, Arizona. This claim is 1500 feet in length and 600 feet in width. This claim runs from the location monument on which this location notice is posted approximately 1490 feet in a northerly direction to the North end line and 10 feet in a southerly direction to the South end line. This claim is marked by six additional monuments, one at each corner and one at the center of each end line.

The location monument on which this notice is posted is situated within Section 29, Township 3 South, Range 11 East, Gila and Salt River Baseline and Meridian, Arizona, and this claim occupies the following quarter section(s), section(s), Township and Range:

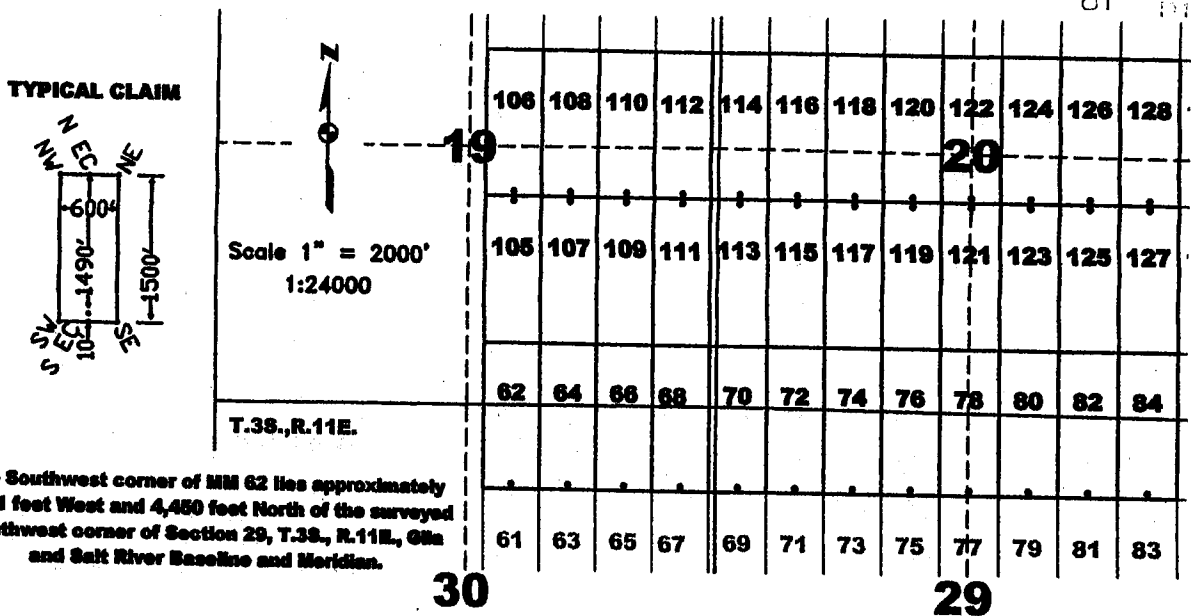
Table with 5 columns: Section, Township, Range, Meridian. Rows show 1/4 SW and NW of Section 29, Township 3 S, Range 11 E, Gila and Salt River Meridian.

The location monument of this claim is approximately 850 feet east/west and 4460 feet north/south of the Southwest corner of Section 29, Township 3 South, Range 11 East, Gila and Salt River Baseline and Meridian.

DATED AND POSTED on the ground this 28 day of September, 2015.

by: [Signature] Curtis Barlow, Agent

RECEIVED 2015 DEC 21 A 11:45 PINAL COUNTY RECORDER OFFICE PINAL COUNTY ARIZONA



The Southwest corner of MM 62 lies approximately 2,451 feet West and 4,450 feet North of the surveyed Southwest corner of Section 29, T.3S., R.11E., Gila and Salt River Baseline and Meridian.

The above map depicts the MM 72 lode mining claim, which is located in Section(s) 20, 29, Township 3 South, Range 11 East, Gila and Salt River Baseline and Meridian, Pinal County, Arizona. The claim corners, end centers, and location monuments are marked by 2 inch by 2 inch by 5 foot wooden posts with aluminum tags. The bearings and distances between claims are as depicted on the map.

AMC435657



12



When recorded return to: Tim Marsh 4750 North Bonanza Avenue Tucson, AZ 85749

DATE/TIME: 09/28/2015 1610 FEE: \$10.00 PAGES: 1 FEE NUMBER: 2015-062793



LOCATION NOTICE FOR LODE MINING CLAIM

NOTICE IS HEREBY GIVEN that the MM 73 lode mining claim has been located by Desert Fox Minerals Co., an Arizona Corporation, whose current mailing address is Suite 650, 340 - 12th Avenue SW, Calgary, Alberta, T2R 1L5, Canada. The general course of this claim is North - South, and it is situated in Pinal County, Arizona. This claim is 1500 feet in length and 600 feet in width. This claim runs from the location monument on which this location notice is posted approximately 10 feet in a northerly direction to the North end line and 1490 feet in a southerly direction to the South end line. This claim is marked by six additional monuments, one at each corner and one at the center of each end line.

The location monument on which this notice is posted is situated within Section 29, Township 3 South, Range 11 East, Gila and Salt River Baseline and Meridian, Arizona, and this claim occupies the following quarter section(s), section(s), Township and Range:

Table with 5 columns: 1/4, Section, Township, Range, Meridian. Row 1: NW, 29, 3 S, 11 E, Gila and Salt River. Row 2: (blank), (blank), 3 S, 11 E, Gila and Salt River. Row 3: (blank), (blank), 3 S, 11 E, Gila and Salt River. Row 4: (blank), (blank), 3 S, 11 E, Gila and Salt River.

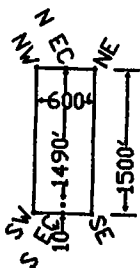
The location monument of this claim is approximately 1450 feet east/west and 4440 feet north/south of the Southwest corner of Section 29, Township 3 South, Range 11 East, Gila and Salt River Baseline and Meridian.

DATED AND POSTED on the ground this 28 day of September, 2015.

by: Curtis Barlow, Agent

2015 DEC 21 AM 11:45

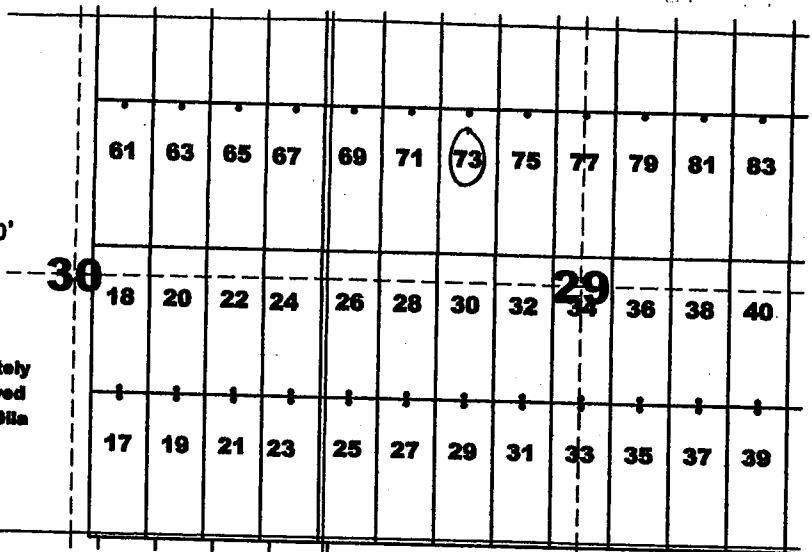
TYPICAL CLAIM



Scale 1" = 2000' 1:24000

The Southwest corner of MM 17 lies approximately 2,482 feet West and 50 feet South of the surveyed Southwest corner of Section 29, T.3S., R.11E., Gila and Salt River Baseline and Meridian.

T.3S., R.11E.



AMC435658

The above map depicts the MM 73 lode mining claim, which is located in Section(s) 29, Township 3 South, Range 11 East, Gila and Salt River Baseline and Meridian, Pinal County, Arizona. The claim corners, end centers, and location monuments are marked by 2 inch by 2 inch by 5 foot wooden posts with aluminum tags. The bearings and distances between claims are as depicted on the map.

1R



OFFICIAL RECORDS OF PINAL COUNTY RECORDER VIRGINIA ROSS

When recorded return to: Tim Marsh 4750 North Bonanza Avenue Tucson, AZ 85749

DATE/TIME: 09/28/2015 1610 FEE: \$10.00 PAGES: 1 FEE NUMBER: 2015-062794



LOCATION NOTICE FOR LODE MINING CLAIM

NOTICE IS HEREBY GIVEN that the MM 74 lode mining claim has been located by Desert Fox Minerals Co., an Arizona Corporation, whose current mailing address is Suite 650, 340 - 12th Avenue SW, Calgary, Alberta, T2R 1L5, Canada. The general course of this claim is North - South, and it is situated in Pinal County, Arizona. This claim is 1500 feet in length and 600 feet in width. This claim runs from the location monument on which this location notice is posted approximately 1490 feet in a northerly direction to the North end line and 10 feet in a southerly direction to the South end line. This claim is marked by six additional monuments, one at each corner and one at the center of each end line.

The location monument on which this notice is posted is situated within Section 29, Township 3 South, Range 11 East, Gila and Salt River Baseline and Meridian, Arizona, and this claim occupies the following quarter section(s), section(s), Township and Range:

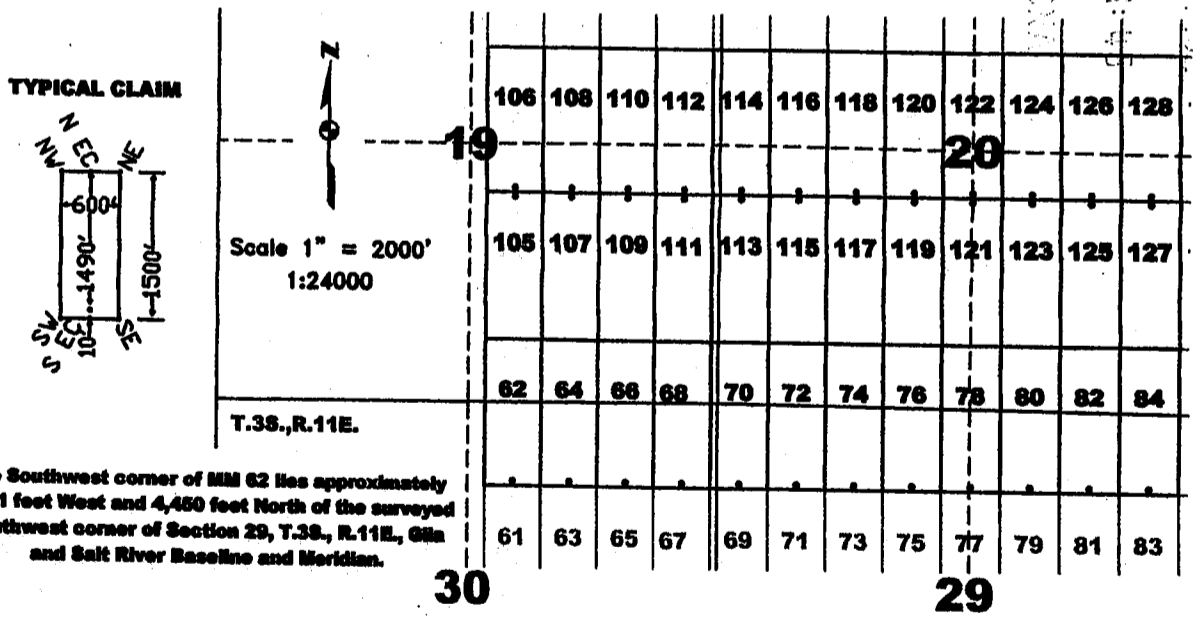
Table with 5 columns: 1/4, Section, Township, Range, Meridian. Rows show sections 30 NW, 29 NW, 30, and 29.

The location monument of this claim is approximately 1450 feet east/west and 4460 feet north/south of the Southwest corner of Section 29, Township 3 South, Range 11 East, Gila and Salt River Baseline and Meridian.

DATED AND POSTED on the ground this 28 day of September, 2015.

by: [Signature] Curtis Barlow, Agent

RECORDED 2015 DEC 21 AM 11:45 PINAL COUNTY, ARIZONA



The Southwest corner of MM 62 lies approximately 2,451 feet West and 4,450 feet North of the surveyed Southwest corner of Section 29, T.3S., R.11E., Gila and Salt River Baseline and Meridian.

The above map depicts the MM 74 lode mining claim, which is located in Section(s) 20, 29, Township 3 South, Range 11 East, Gila and Salt River Baseline and Meridian, Pinal County, Arizona. The claim corners, end centers, and location monuments are marked by 2 inch by 2 inch by 5 foot wooden posts with aluminum tags. The bearings and distances between claims are as depicted on the map.

AMC435659



1R



OFFICIAL RECORDS OF PINAL COUNTY RECORDER VIRGINIA ROSS

When recorded return to: Tim Marsh 4750 North Bonanza Avenue Tucson, AZ 85749

DATE/TIME: 09/28/2015 1610 FEE: \$10.00 PAGES: 1 FEE NUMBER: 2015-062796



LOCATION NOTICE FOR LOPE MINING CLAIM

NOTICE IS HEREBY GIVEN that the MM 76 lode mining claim has been located by Desert Fox Minerals Co., an Arizona Corporation, whose current mailing address is Suite 650, 340 - 12th Avenue SW, Calgary, Alberta, T2R 1L5, Canada. The general course of this claim is North - South, and it is situated in Pinal County, Arizona. This claim is 1500 feet in length and 600 feet in width. This claim runs from the location monument on which this location notice is posted approximately 1490 feet in a northerly direction to the North end line and 10 feet in a southerly direction to the South end line. This claim is marked by six additional monuments, one at each corner and one at the center of each end line.

The location monument on which this notice is posted is situated within Section 29, Township 3 South, Range 11 East, Gila and Salt River Baseline and Meridian, Arizona, and this claim occupies the following quarter section(s), section(s), Township and Range:

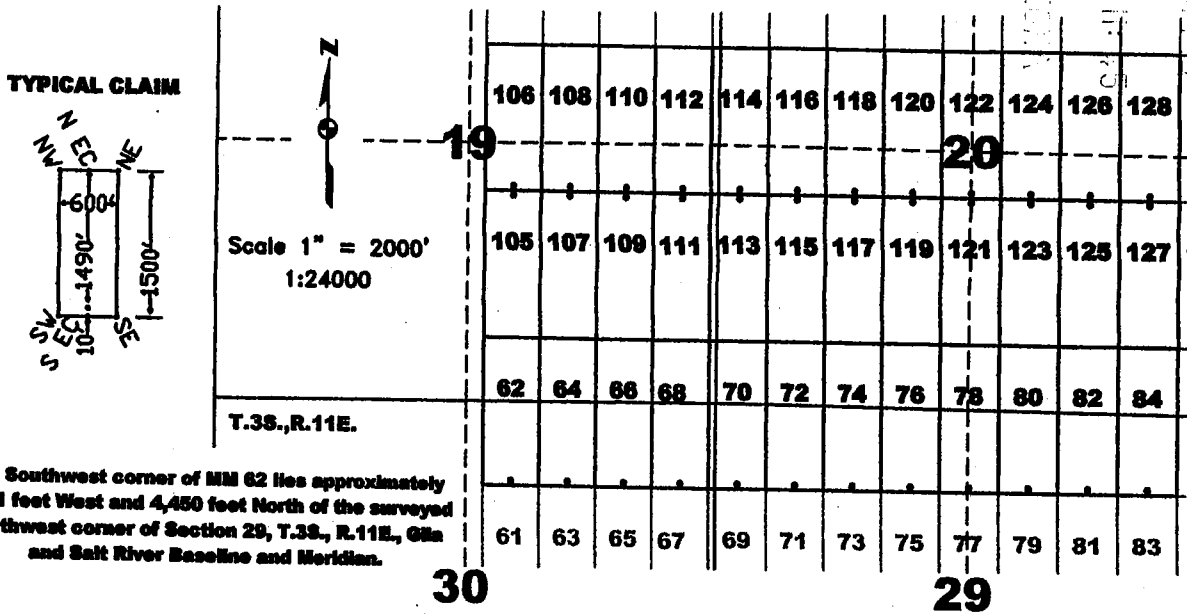
Table with 5 columns: 1/4, Section, Township, Range, Meridian. Rows show sections 20 and 29, Township 3 S, Range 11 E, Meridian Gila and Salt River.

The location monument of this claim is approximately 2050 feet east/west and 4460 feet north/south of the Southwest corner of Section 29, Township 3 South, Range 11 East, Gila and Salt River Baseline and Meridian.

DATED AND POSTED on the ground this 28 day of September, 2015.

by: [Signature] Curtis Barlow, Agent

RECORDED & INDEXED 2015 DEC 21 AM 11:00 PINAL COUNTY RECORDER VIRGINIA ROSS



The Southwest corner of MM 62 lies approximately 2,451 feet West and 4,450 feet North of the surveyed Southwest corner of Section 29, T.3S., R.11E., Gila and Salt River Baseline and Meridian.

The above map depicts the MM 76 lode mining claim, which is located in Section(s) 20, 29, Township 3 South, Range 11 East, Gila and Salt River Baseline and Meridian, Pinal County, Arizona. The claim corners, end centers, and location monuments are marked by 2 inch by 2 inch by 5 foot wooden posts with aluminum tags. The bearings and distances between claims are as depicted on the map.

AMC435661

1R



OFFICIAL RECORDS OF PINAL COUNTY RECORDER VIRGINIA ROSS

When recorded return to: Tim Marsh 4750 North Bonanza Avenue Tucson, AZ 85749

DATE/TIME: 09/28/2015 1610 FEE: \$10.00 PAGES: 1 FEE NUMBER: 2015-062797



LOCATION NOTICE FOR LODE MINING CLAIM

NOTICE IS HEREBY GIVEN that the MM 77 lode mining claim has been located by Desert Fox Minerals Co., an Arizona Corporation, whose current mailing address is Suite 650, 340 - 12th Avenue SW, Calgary, Alberta, T2R 1L5, Canada. The general course of this claim is North - South, and it is situated in Pinal County, Arizona. This claim is 1500 feet in length and 600 feet in width. This claim runs from the location monument on which this location notice is posted approximately 10 feet in a northerly direction to the North end line and 1490 feet in a southerly direction to the South end line. This claim is marked by six additional monuments, one at each corner and one at the center of each end line.

The location monument on which this notice is posted is situated within Section 29, Township 3 South, Range 11 East, Gila and Salt River Baseline and Meridian, Arizona, and this claim occupies the following quarter section(s), section(s), Township and Range:

Table with 5 columns: 1/4, Section, Township, Range, Meridian. Rows show NW, NE, and two blank entries for Section 29, Township 3 S, Range 11 E, Meridian Gila and Salt River.

The location monument of this claim is approximately 2650 feet east/west and 4440 feet north/south of the Southwest corner of Section 29, Township 3 South, Range 11 East, Gila and Salt River Baseline and Meridian.

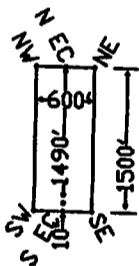
DATED AND POSTED on the ground this 28 day of September, 2015.

by: Curtis Barlow, Agent

RECORDED BY VIRGINIA ROSS 09/28/2015 11:45 AM PINAL COUNTY, ARIZONA

AMC435662

TYPICAL CLAIM

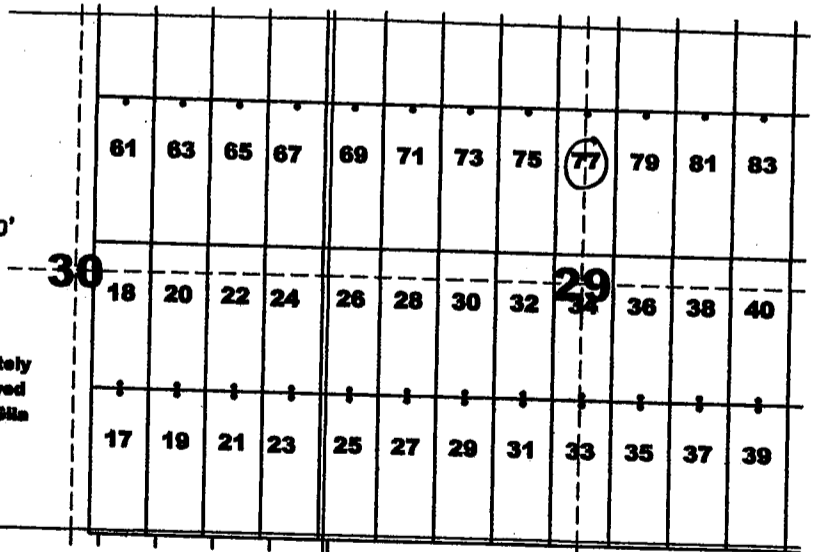


Scale 1" = 2000' 1:24000



The Southwest corner of MM 17 lies approximately 2,452 feet West and 50 feet South of the surveyed Southwest corner of Section 29, T.3S., R.11E., Gila and Salt River Baseline and Meridian.

T.3S., R.11E.



The above map depicts the MM 77 lode mining claim, which is located in Section(s) 29, Township 3 South, Range 11 East, Gila and Salt River Baseline and Meridian, Pinal County, Arizona. The claim corners, end centers, and location monuments are marked by 2 inch by 2 inch by 5 foot wooden posts with aluminum tags. The bearings and distances between claims are as depicted on the map.

1R



When recorded return to: Tim Marsh 4750 North Bonanza Avenue Tucson, AZ 85749

DATE/TIME: 09/28/2015 1610 FEE: \$10.00 PAGES: 1 FEE NUMBER: 2015-062798



LOCATION NOTICE FOR LODE MINING CLAIM

NOTICE IS HEREBY GIVEN that the MM 78 lode mining claim has been located by Desert Fox Minerals Co., an Arizona Corporation, whose current mailing address is Suite 650, 340 - 12th Avenue SW, Calgary, Alberta, T2R 1L5, Canada. The general course of this claim is North - South, and it is situated in Pinal County, Arizona. This claim is 1500 feet in length and 600 feet in width. This claim runs from the location monument on which this location notice is posted approximately 1490 feet in a northerly direction to the North end line and 10 feet in a southerly direction to the South end line. This claim is marked by six additional monuments, one at each corner and one at the center of each end line.

The location monument on which this notice is posted is situated within Section 29, Township 3 South, Range 11 East, Gila and Salt River Baseline and Meridian, Arizona, and this claim occupies the following quarter section(s), section(s), Township and Range:

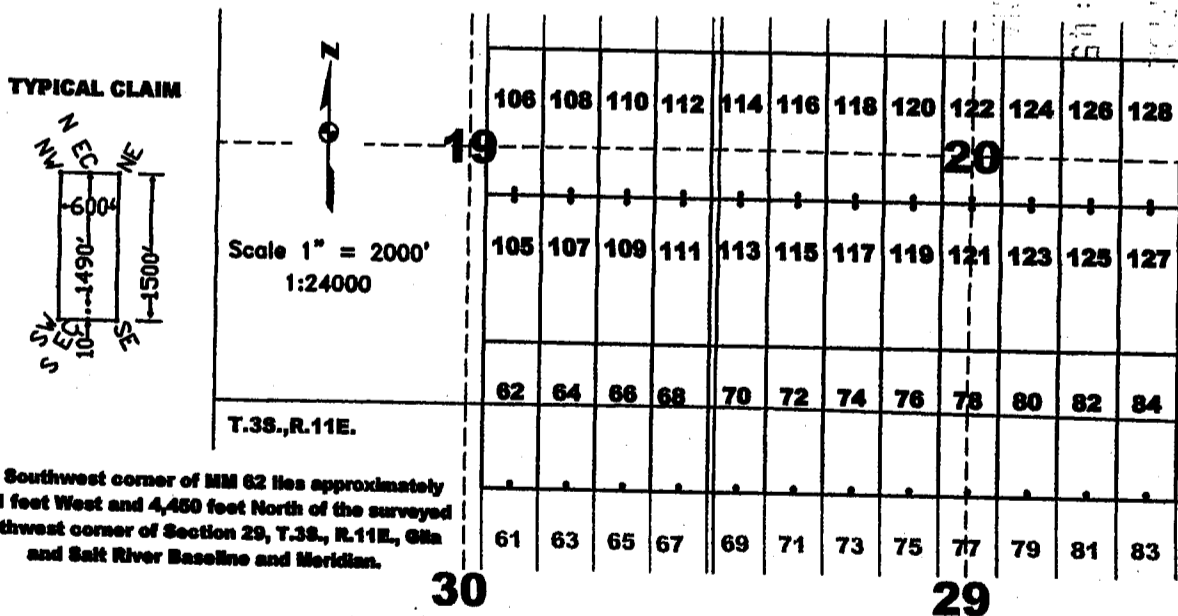
Table with 5 columns: 1/4, Section, Township, Range, Meridian. Rows include SW, SE, NW, NE quarters of sections 20 and 29.

The location monument of this claim is approximately 2650 feet east/west and 4460 feet north/south of the Southwest corner of Section 29, Township 3 South, Range 11 East, Gila and Salt River Baseline and Meridian.

DATED AND POSTED on the ground this 28 day of September, 2015.

by: [Signature] Curtis Barlow, Agent

2015 DEC 21 11:05 PINAL COUNTY RECORDER



The Southwest corner of MM 62 lies approximately 2,451 feet West and 4,450 feet North of the surveyed Southwest corner of Section 29, T.3S., R.11E., Gila and Salt River Baseline and Meridian.

The above map depicts the MM 78 lode mining claim, which is located in Section(s) 20, 29, Township 3 South, Range 11 East, Gila and Salt River Baseline and Meridian, Pinal County, Arizona. The claim corners, end centers, and location monuments are marked by 2 inch by 2 inch by 5 foot wooden posts with aluminum tags. The bearings and distances between claims are as depicted on the map.

AN0435663

1R



OFFICIAL RECORDS OF PINAL COUNTY RECORDER VIRGINIA ROSS

When recorded return to: Tim Marsh 4750 North Bonanza Avenue Tucson, AZ 85749

DATE/TIME: 09/28/2015 1610 FEE: \$10.00 PAGES: 1 FEE NUMBER: 2015-062799



LOCATION NOTICE FOR LODE MINING CLAIM

NOTICE IS HEREBY GIVEN that the MM 79 lode mining claim has been located by Desert Fox Minerals Co., an Arizona Corporation, whose current mailing address is Suite 650, 340 - 12th Avenue SW, Calgary, Alberta, T2R 1L5, Canada. The general course of this claim is North - South, and it is situated in Pinal County, Arizona. This claim is 1500 feet in length and 600 feet in width. This claim runs from the location monument on which this location notice is posted approximately 10 feet in a northerly direction to the North end line and 1490 feet in a southerly direction to the South end line. This claim is marked by six additional monuments, one at each corner and one at the center of each end line.

The location monument on which this notice is posted is situated within Section 29, Township 3 South, Range 11 East, Gila and Salt River Baseline and Meridian, Arizona, and this claim occupies the following quarter section(s), section(s), Township and Range:

Table with 5 columns: 1/4 NE, Section 29, Township 3 S, Range 11 E, Meridian Gila and Salt River.

The location monument of this claim is approximately 3250 feet east/west and 4440 feet north/south of the Southwest corner of Section 29, Township 3 South, Range 11 East, Gila and Salt River Baseline and Meridian.

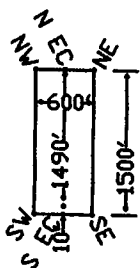
DATED AND POSTED on the ground this 28 day of September, 2015.

by: Curtis Barlow, Agent

2015 DEC 21 11:45

ANCH 35664

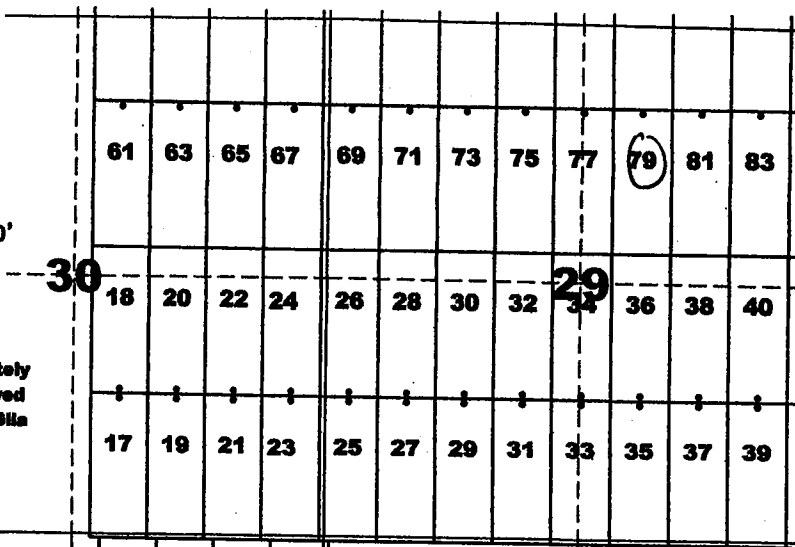
TYPICAL CLAIM



Scale 1" = 2000' 1:24000

The Southwest corner of MM 17 lies approximately 2,452 feet West and 50 feet South of the surveyed Southwest corner of Section 29, T.3S., R.11E., Gila and Salt River Baseline and Meridian.

T.3S., R.11E.



The above map depicts the MM 79 lode mining claim, which is located in Section(s) 29, Township 3 South, Range 11 East, Gila and Salt River Baseline and Meridian, Pinal County, Arizona. The claim corners, end centers, and location monuments are marked by 2 inch by 2 inch by 5 foot wooden posts with aluminum tags. The bearings and distances between claims are as depicted on the map.

1R



OFFICIAL RECORDS OF PINAL COUNTY RECORDER VIRGINIA ROSS

When recorded return to: Tim Marsh 4750 North Bonanza Avenue Tucson, AZ 85749

DATE/TIME: 09/28/2015 1610 FEE: \$10.00 PAGES: 1 FEE NUMBER: 2015-062800



LOCATION NOTICE FOR LODE MINING CLAIM

NOTICE IS HEREBY GIVEN that the MM 80 lode mining claim has been located by Desert Fox Minerals Co., an Arizona Corporation, whose current mailing address is Suite 650, 340 - 12th Avenue SW, Calgary, Alberta, T2R 1L5, Canada. The general course of this claim is North - South, and it is situated in Pinal County, Arizona. This claim is 1500 feet in length and 600 feet in width. This claim runs from the location monument on which this location notice is posted approximately 1490 feet in a northerly direction to the North end line and 10 feet in a southerly direction to the South end line. This claim is marked by six additional monuments, one at each corner and one at the center of each end line.

The location monument on which this notice is posted is situated within Section 29, Township 3 South, Range 11 East, Gila and Salt River Baseline and Meridian, Arizona, and this claim occupies the following quarter section(s), section(s), Township and Range:

Table with 5 columns: 1/4, Section, Township, Range, Meridian. Rows show quarter sections 3E, 3S, 3E, 3S of sections 20 and 29 in Township 3 S, Range 11 E, Gila and Salt River Meridian.

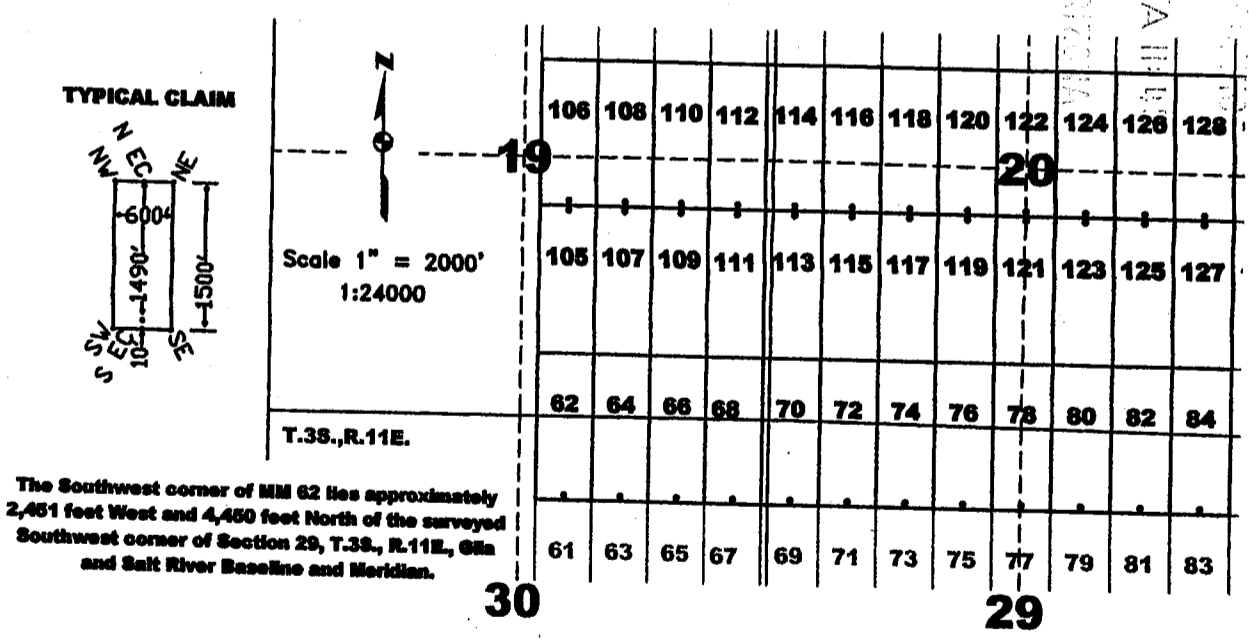
The location monument of this claim is approximately 3250 feet east/west and 4460 feet north/south of the Southwest corner of Section 29, Township 3 South, Range 11 East, Gila and Salt River Baseline and Meridian.

DATED AND POSTED on the ground this 28 day of September, 2015.

by: [Signature] Curtis Barlow, Agent

2015 DEC 21 AM 11:40 PINAL COUNTY RECORDER

AN0435665



The Southwest corner of MM 62 lies approximately 2,451 feet West and 4,460 feet North of the surveyed Southwest corner of Section 29, T.3S., R.11E., Gila and Salt River Baseline and Meridian.

The above map depicts the MM 80 lode mining claim, which is located in Section(s) 20, 29, Township 3 South, Range 11 East, Gila and Salt River Baseline and Meridian, Pinal County, Arizona. The claim corners, end centers, and location monuments are marked by 2 inch by 2 inch by 5 foot wooden posts with aluminum tags. The bearings and distances between claims are as depicted on the map.



1R



OFFICIAL RECORDS OF PINAL COUNTY RECORDER VIRGINIA ROSS

When recorded return to: Tim Marsh 4750 North Bonanza Avenue Tucson, AZ 85749

DATE/TIME: 09/28/2015 1610 FEE: \$10.00 PAGES: 1 FEE NUMBER: 2015-062801



LOCATION NOTICE FOR LODE MINING CLAIM

NOTICE IS HEREBY GIVEN that the MM 81 lode mining claim has been located by Desert Fox Minerals Co., an Arizona Corporation, whose current mailing address is Suite 650, 340 - 12th Avenue SW, Calgary, Alberta, T2R 1L5, Canada. The general course of this claim is North - South, and it is situated in Pinal County, Arizona. This claim is 1500 feet in length and 600 feet in width. This claim runs from the location monument on which this location notice is posted approximately 10 feet in a northerly direction to the North end line and 1490 feet in a southerly direction to the South end line. This claim is marked by six additional monuments, one at each corner and one at the center of each end line.

The location monument on which this notice is posted is situated within Section 29, Township 3 South, Range 11 East, Gila and Salt River Baseline and Meridian, Arizona, and this claim occupies the following quarter section(s), section(s), Township and Range:

Table with 5 columns: 1/4 NE, Section, Township, Range, Meridian. It lists four quarters of Section 29, Township 3 S, Range 11 E, Gila and Salt River Meridian.

The location monument of this claim is approximately 3850 feet east/west and 4440 feet north/south of the Southwest corner of Section 29, Township 3 South, Range 11 East, Gila and Salt River Baseline and Meridian.

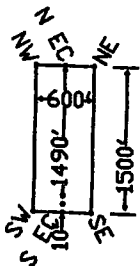
DATED AND POSTED on the ground this 28 day of September, 2015.

by: [Signature] Curtis Barlow, Agent

2015 DEC 21 AM 11:45

AHC435666

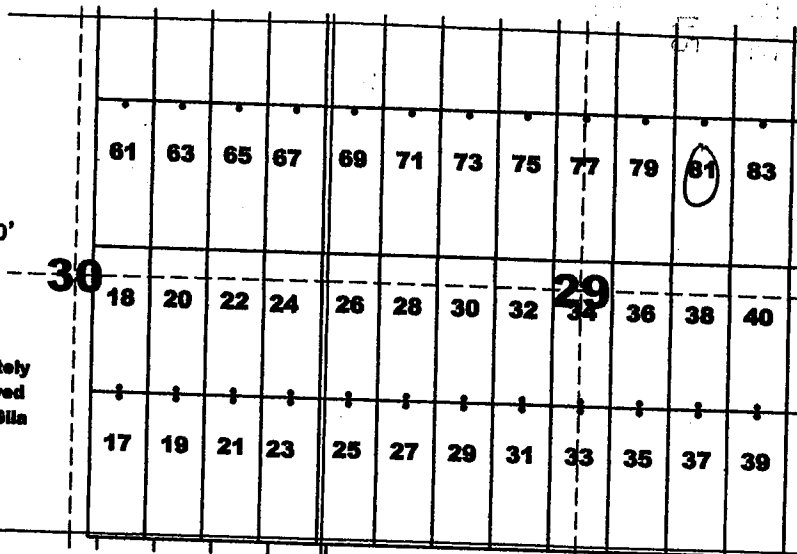
TYPICAL CLAIM



Scale 1" = 2000' 1:24000

The Southwest corner of MM 17 lies approximately 2,452 feet West and 50 feet South of the surveyed Southwest corner of Section 29, T.3S., R.11E., Gila and Salt River Baseline and Meridian.

T.3S., R.11E.



The above map depicts the MM 81 lode mining claim, which is located in Section(s) 29, Township 3 South, Range 11 East, Gila and Salt River Baseline and Meridian, Pinal County, Arizona. The claim corners, end centers, and location monuments are marked by 2 inch by 2 inch by 5 foot wooden posts with aluminum tags. The bearings and distances between claims are as depicted on the map.

1R



When recorded return to:  
Tim Marsh  
4750 North Bonanza Avenue  
Tucson, AZ 85749

DATE/TIME: 09/28/2015 1610  
FEE: \$10.00  
PAGES: 1  
FEE NUMBER: 2015-062802



**LOCATION NOTICE FOR LODE MINING CLAIM**

NOTICE IS HEREBY GIVEN that the MM 82 lode mining claim has been located by Desert Fox Minerals Co., an Arizona Corporation, whose current mailing address is Suite 650, 340 - 12<sup>th</sup> Avenue SW, Calgary, Alberta, T2R 1L5, Canada. The general course of this claim is North - South, and it is situated in Pinal County, Arizona. This claim is 1500 feet in length and 600 feet in width. This claim runs from the location monument on which this location notice is posted approximately 1490 feet in a northerly direction to the North end line and 10 feet in a southerly direction to the South end line. This claim is marked by six additional monuments, one at each corner and one at the center of each end line.

The location monument on which this notice is posted is situated within Section 29, Township 3 South, Range 11 East, Gila and Salt River Baseline and Meridian, Arizona, and this claim occupies the following quarter section(s), section(s), Township and Range:

<u>1/4</u>	<u>Section</u>	<u>Township</u>	<u>Range</u>	<u>Meridian</u>
<u>SE</u>	<u>20</u>	3 S	11 E	Gila and Salt River
<u>NE</u>	<u>29</u>	3 S	11 E	Gila and Salt River
---	---	3 S	11 E	Gila and Salt River
---	---	3 S	11 E	Gila and Salt River

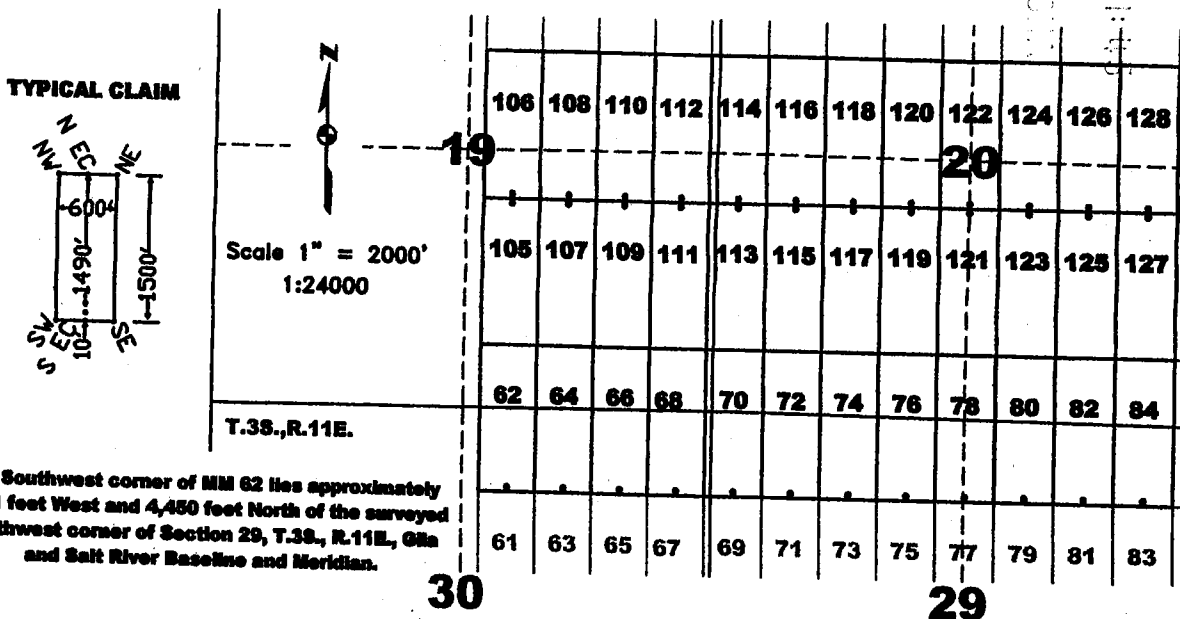
The location monument of this claim is approximately 3850 feet east/west and 4460 feet north/south of the Southwest corner of Section 29, Township 3 South, Range 11 East, Gila and Salt River Baseline and Meridian.

DATED AND POSTED on the ground this 28 day of September, 2015.

by: Curt Barlow  
Curtis Barlow, Agent

2015 DEC 21 AM 11:44  
PINAL COUNTY RECORDER

AMC435667



The above map depicts the MM 82 lode mining claim, which is located in Section(s) 20, 29, Township 3 South, Range 11 East, Gila and Salt River Baseline and Meridian, Pinal County, Arizona. The claim corners, end centers, and location monuments are marked by 2 inch by 2 inch by 5 foot wooden posts with aluminum tags. The bearings and distances between claims are as depicted on the map.

12



When recorded return to:  
Tim Marsh  
4750 North Bonanza Avenue  
Tucson, AZ 85749

DATE/TIME: 09/28/2015 1610  
FEE: \$10.00  
PAGES: 1  
FEE NUMBER: 2015-062803



**LOCATION NOTICE FOR LODE MINING CLAIM**

NOTICE IS HEREBY GIVEN that the MM 83 lode mining claim has been located by Desert Fox Minerals Co., an Arizona Corporation, whose current mailing address is Suite 650, 340 - 12<sup>th</sup> Avenue SW, Calgary, Alberta, T2R 1L5, Canada. The general course of this claim is North - South, and it is situated in Pinal County, Arizona. This claim is 1500 feet in length and 600 feet in width. This claim runs from the location monument on which this location notice is posted approximately 10 feet in a northerly direction to the North end line and 1490 feet in a southerly direction to the South end line. This claim is marked by six additional monuments, one at each corner and one at the center of each end line.

The location monument on which this notice is posted is situated within Section 29, Township 3 South, Range 11 East, Gila and Salt River Baseline and Meridian, Arizona, and this claim occupies the following quarter section(s), section(s), Township and Range:

<u>1/4</u>	<u>Section</u>	<u>Township</u>	<u>Range</u>	<u>Meridian</u>
<u>NE</u>	<u>29</u>	3 S	11 E	Gila and Salt River
---	---	3 S	11 E	Gila and Salt River
---	---	3 S	11 E	Gila and Salt River
---	---	3 S	11 E	Gila and Salt River

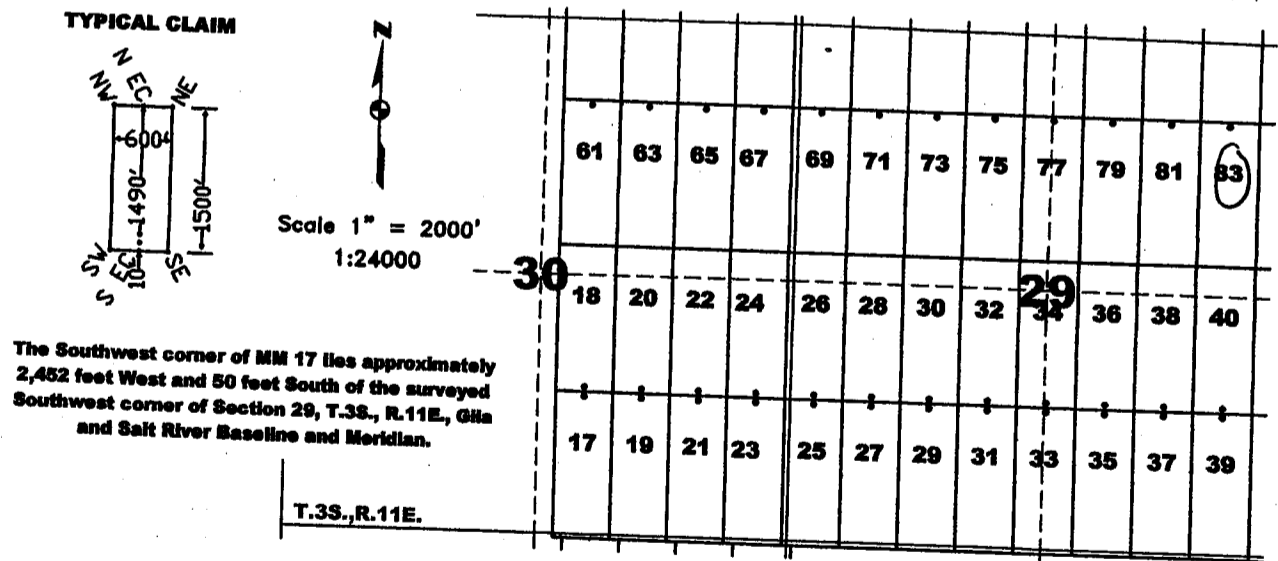
The location monument of this claim is approximately 4450 feet east/west and 4440 feet north/south of the Southwest corner of Section 29, Township 3 South, Range 11 East, Gila and Salt River Baseline and Meridian.

DATED AND POSTED on the ground this 28 day of September, 2015.

by: Curtis Barlow  
Curtis Barlow, Agent

2015 DEC 21 A 11:46  
PINAL COUNTY RECORDER  
VIRGINIA ROSS

AMC435668



The above map depicts the MM 83 lode mining claim, which is located in Section(s) 29, Township 3 South, Range 11 East, Gila and Salt River Baseline and Meridian, Pinal County, Arizona. The claim corners, end centers, and location monuments are marked by 2 inch by 2 inch by 5 foot wooden posts with aluminum tags. The bearings and distances between claims are as depicted on the map.

IR



OFFICIAL RECORDS OF PINAL COUNTY RECORDER VIRGINIA ROSS

When recorded return to: Tim Marsh 4750 North Bonanza Avenue Tucson, AZ 85749

DATE/TIME: 09/28/2015 1610 FEE: \$10.00 PAGES: 1 FEE NUMBER: 2015-062804



LOCATION NOTICE FOR LODE MINING CLAIM

NOTICE IS HEREBY GIVEN that the MM 84 lode mining claim has been located by Desert Fox Minerals Co., an Arizona Corporation, whose current mailing address is Suite 650, 340 - 12th Avenue SW, Calgary, Alberta, T2R 1L5, Canada. The general course of this claim is North - South, and it is situated in Pinal County, Arizona. This claim is 1500 feet in length and 600 feet in width. This claim runs from the location monument on which this location notice is posted approximately 1490 feet in a northerly direction to the North end line and 10 feet in a southerly direction to the South end line. This claim is marked by six additional monuments, one at each corner and one at the center of each end line.

The location monument on which this notice is posted is situated within Section 29, Township 3 South, Range 11 East, Gila and Salt River Baseline and Meridian, Arizona, and this claim occupies the following quarter section(s), section(s), Township and Range:

Table with 5 columns: 1/4, Section, Township, Range, Meridian. Rows show sections 20 and 29, Township 3 S, Range 11 E, Meridian Gila and Salt River.

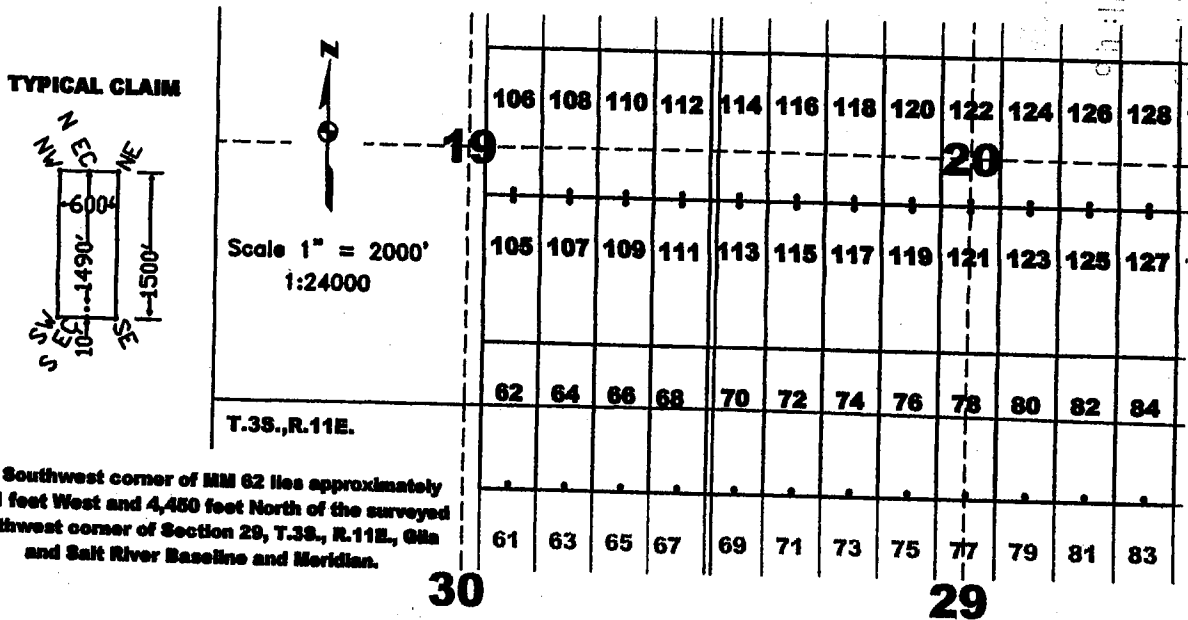
The location monument of this claim is approximately 4450 feet east/west and 4460 feet north/south of the Southwest corner of Section 29, Township 3 South, Range 11 East, Gila and Salt River Baseline and Meridian.

DATED AND POSTED on the ground this 28 day of September, 2015.

by: Curtis Barlow, Agent

2015 DEC 21 11:11:15 PINAL COUNTY RECORDER

AMC435669



The Southwest corner of MM 62 lies approximately 2,451 feet West and 4,460 feet North of the surveyed Southwest corner of Section 29, T.3S., R.11E., Gila and Salt River Baseline and Meridian.

The above map depicts the MM 84 lode mining claim, which is located in Section(s) 20, 29, Township 3 South, Range 11 East, Gila and Salt River Baseline and Meridian, Pinal County, Arizona. The claim corners, end centers, and location monuments are marked by 2 inch by 2 inch by 5 foot wooden posts with aluminum tags. The bearings and distances between claims are as depicted on the map.

1R



When recorded return to:  
Tim Marsh  
4750 North Bonanza Avenue  
Tucson, AZ 85749

DATE/TIME: 09/28/2015 1610  
FEE: \$10.00  
PAGES: 1  
FEE NUMBER: 2015-062805



**LOCATION NOTICE FOR LODE MINING CLAIM**

NOTICE IS HEREBY GIVEN that the MM 85 lode mining claim has been located by Desert Fox Minerals Co., an Arizona Corporation, whose current mailing address is Suite 650, 340 - 12<sup>th</sup> Avenue SW, Calgary, Alberta, T2R 1L5, Canada. The general course of this claim is North - South, and it is situated in Pinal County, Arizona. This claim is 1500 feet in length and 600 feet in width. This claim runs from the location monument on which this location notice is posted approximately 10 feet in a northerly direction to the North end line and 1490 feet in a southerly direction to the South end line. This claim is marked by six additional monuments, one at each corner and one at the center of each end line.

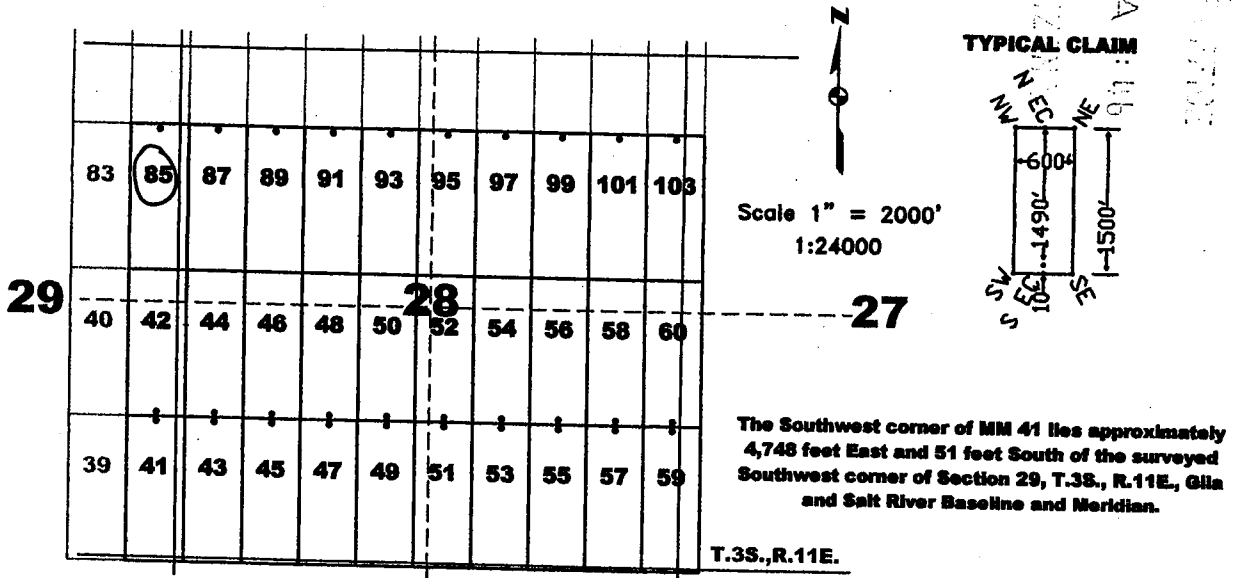
The location monument on which this notice is posted is situated within Section 29, Township 3 South, Range 11 East, Gila and Salt River Baseline and Meridian, Arizona, and this claim occupies the following quarter section(s), section(s), Township and Range:

<u>1/4</u>	<u>Section</u>	<u>Township</u>	<u>Range</u>	<u>Meridian</u>
<u>NE</u>	<u>29</u>	3 S	11 E	Gila and Salt River
<u>NW</u>	<u>28</u>	3 S	11 E	Gila and Salt River
---	---	3 S	11 E	Gila and Salt River
---	---	3 S	11 E	Gila and Salt River

The location monument of this claim is approximately 5050 feet east/west and 4440 feet north/south of the Southwest corner of Section 29, Township 3 South, Range 11 East, Gila and Salt River Baseline and Meridian.

DATED AND POSTED on the ground this 28 day of September, 2015.

by: Curtis Barlow  
Curtis Barlow, Agent



The above map depicts the MM 85 lode mining claim, which is located in Section(s) 28, 29, Township 3 South, Range 11 East, Gila and Salt River Baseline and Meridian, Pinal County, Arizona. The claim corners, end centers, and location monuments are marked by 2 inch by 2 inch by 5 foot wooden posts with aluminum tags. The bearings and distances between claims are as depicted on the map.

AMC435670

BLM/ARIZONA/2015

2015 DEC 21 A

1R



When recorded return to: Tim Marsh 4750 North Bonanza Avenue Tucson, AZ 85749

DATE/TIME: 09/28/2015 1610 FEE: \$10.00 PAGES: 1 FEE NUMBER: 2015-062806



LOCATION NOTICE FOR LODE MINING CLAIM

NOTICE IS HEREBY GIVEN that the MM 86 lode mining claim has been located by Desert Fox Minerals Co., an Arizona Corporation, whose current mailing address is Suite 650, 340 - 12th Avenue SW, Calgary, Alberta, T2R 1L5, Canada. The general course of this claim is North - South, and it is situated in Pinal County, Arizona. This claim is 1500 feet in length and 600 feet in width. This claim runs from the location monument on which this location notice is posted approximately 1490 feet in a northerly direction to the North end line and 10 feet in a southerly direction to the South end line. This claim is marked by six additional monuments, one at each corner and one at the center of each end line.

The location monument on which this notice is posted is situated within Section 29, Township 3 South, Range 11 East, Gila and Salt River Baseline and Meridian, Arizona, and this claim occupies the following quarter section(s), section(s), Township and Range:

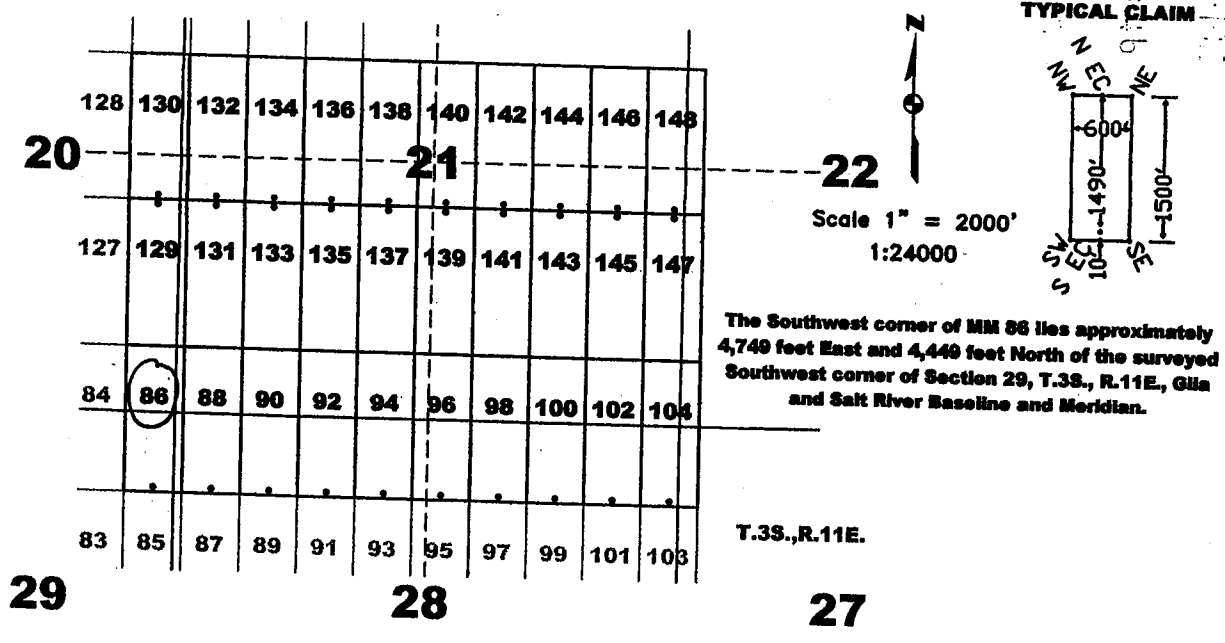
Table with 5 columns: 1/4, Section, Township, Range, Meridian. Rows show NE, NW, SW, SE quarters of Section 29, Township 3 S, Range 11 E, Meridian Gila and Salt River.

The location monument of this claim is approximately 5050 feet east/west and 4440 feet north/south of the Southwest corner of Section 29, Township 3 South, Range 11 East, Gila and Salt River Baseline and Meridian.

DATED AND POSTED on the ground this 29 day of September, 2015.

by: Curtis Barlow, Agent

Vertical stamps: 2015 DEC 21 A 11:16, BLM, TYPICAL CLAIM, 600, 1051, 351, 301, 351



The above map depicts the MM 86 lode mining claim, which is located in Section(s) 20, 21, 28, 29, Township 3 South, Range 11 East, Gila and Salt River Baseline and Meridian, Pinal County, Arizona. The claim corners, end centers, and location monuments are marked by 2 inch by 2 inch by 5 foot wooden posts with aluminum tags. The bearings and distances between claims are as depicted on the map.

AHC4356711

1R



OFFICIAL RECORDS OF PINAL COUNTY RECORDER VIRGINIA ROSS

When recorded return to: Tim Marsh 4750 North Bonanza Avenue Tucson, AZ 85749

DATE/TIME: 09/28/2015 1610 FEE: \$10.00 PAGES: 1 FEE NUMBER: 2015-062807



LOCATION NOTICE FOR LODE MINING CLAIM

NOTICE IS HEREBY GIVEN that the MM 87 lode mining claim has been located by Desert Fox Minerals Co., an Arizona Corporation, whose current mailing address is Suite 650, 340 - 12th Avenue SW, Calgary, Alberta, T2R 1L5, Canada. The general course of this claim is North - South, and it is situated in Pinal County, Arizona. This claim is 1500 feet in length and 600 feet in width. This claim runs from the location monument on which this location notice is posted approximately 10 feet in a northerly direction to the North end line and 1490 feet in a southerly direction to the South end line. This claim is marked by six additional monuments, one at each corner and one at the center of each end line.

The location monument on which this notice is posted is situated within Section 28, Township 3 South, Range 11 East, Gila and Salt River Baseline and Meridian, Arizona, and this claim occupies the following quarter section(s), section(s), Township and Range:

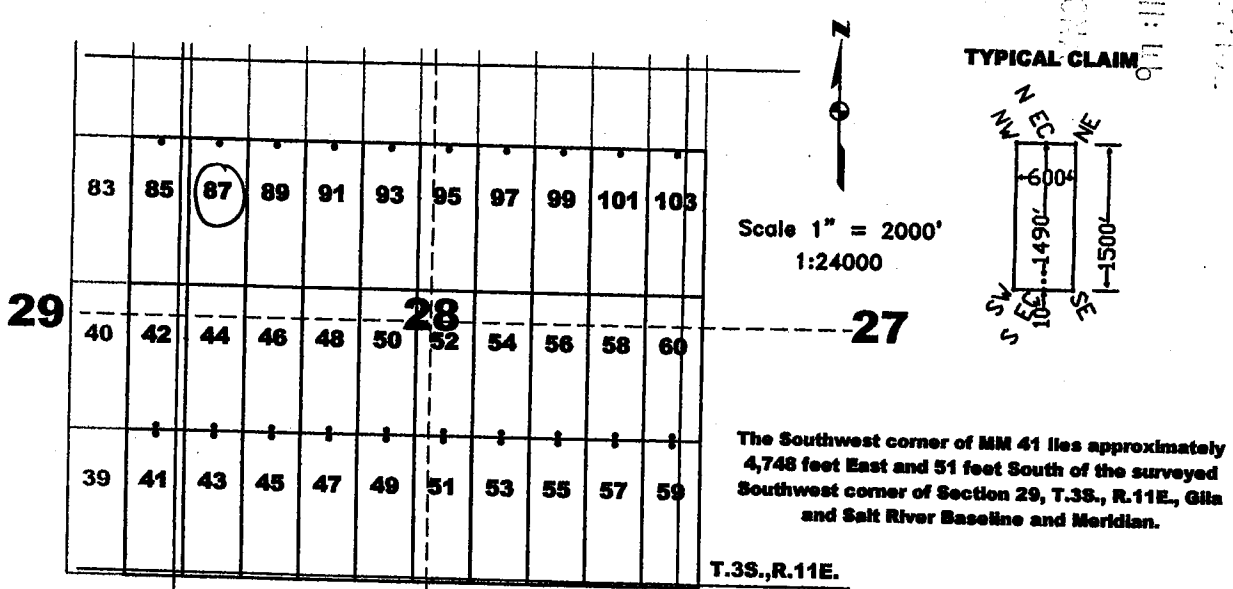
Table with 5 columns: 1/4, Section, Township, Range, Meridian. Row 1: NW, 28, 3 S, 11 E, Gila and Salt River. Row 2: 3 S, 11 E, Gila and Salt River. Row 3: 3 S, 11 E, Gila and Salt River. Row 4: 3 S, 11 E, Gila and Salt River.

The location monument of this claim is approximately 5650 feet east/west and 4440 feet north/south of the Southwest corner of Section 29, Township 3 South, Range 11 East, Gila and Salt River Baseline and Meridian.

DATED AND POSTED on the ground this 28 day of September, 2015.

by: Curtis Barlow, Agent

2015 DEC 21 A 11:46 PINAL COUNTY ARIZONA



AMC435672

The above map depicts the MM 87 lode mining claim, which is located in Section(s) 28, Township 3 South, Range 11 East, Gila and Salt River Baseline and Meridian, Pinal County, Arizona. The claim corners, end centers, and location monuments are marked by 2 inch by 2 inch by 5 foot wooden posts with aluminum tags. The bearings and distances between claims are as depicted on the map.

12



When recorded return to:  
Tim Marsh  
4750 North Bonanza Avenue  
Tucson, AZ 85749

DATE/TIME: 09/28/2015 1610  
FEE: \$10.00  
PAGES: 1  
FEE NUMBER: 2015-062808



**LOCATION NOTICE FOR LODE MINING CLAIM**

NOTICE IS HEREBY GIVEN that the MM 88 lode mining claim has been located by Desert Fox Minerals Co., an Arizona Corporation, whose current mailing address is Suite 650, 340 - 12<sup>th</sup> Avenue SW, Calgary, Alberta, T2R 1L5, Canada. The general course of this claim is North - South, and it is situated in Pinal County, Arizona. This claim is 1500 feet in length and 600 feet in width. This claim runs from the location monument on which this location notice is posted approximately 1490 feet in a northerly direction to the North end line and 10 feet in a southerly direction to the South end line. This claim is marked by six additional monuments, one at each corner and one at the center of each end line.

The location monument on which this notice is posted is situated within Section 28, Township 3 South, Range 11 East, Gila and Salt River Baseline and Meridian, Arizona, and this claim occupies the following quarter section(s), section(s), Township and Range:

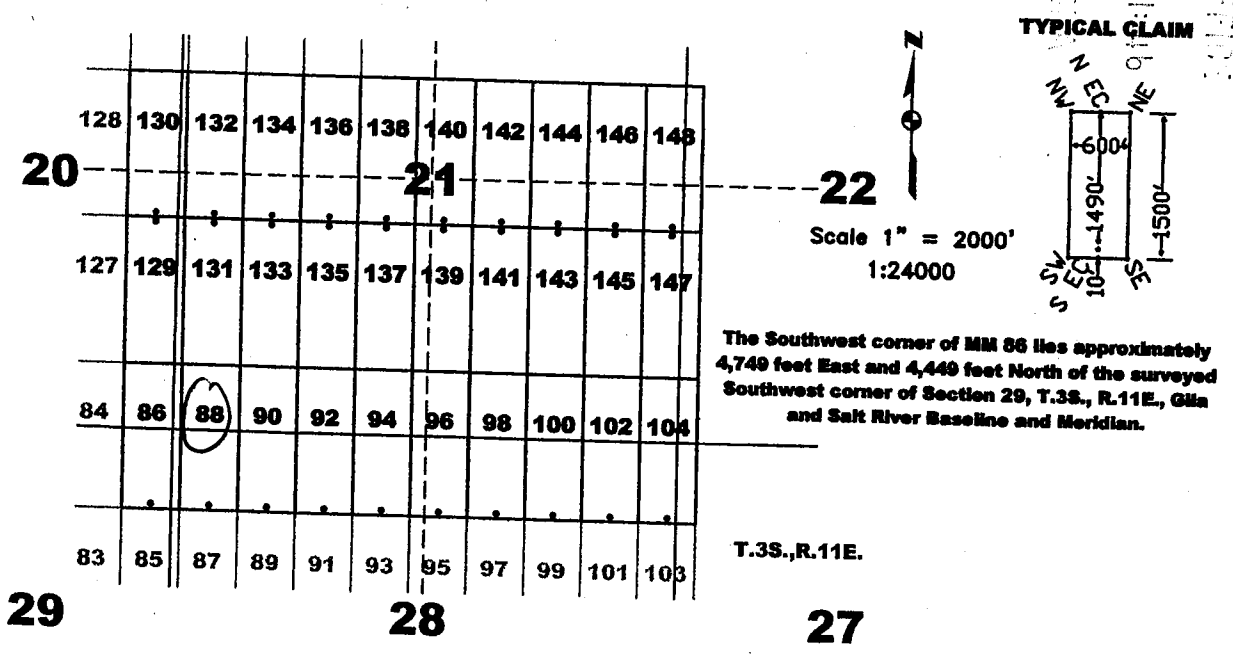
1/4	Section	Township	Range	Meridian
<u>SW</u>	<u>21</u>	3 S	11 E	Gila and Salt River
<u>NW</u>	<u>28</u>	3 S	11 E	Gila and Salt River
---	---	3 S	11 E	Gila and Salt River
---	---	3 S	11 E	Gila and Salt River

The location monument of this claim is approximately 5050 feet east west and 4440 feet north south of the Southwest corner of Section 29, Township 3 South, Range 11 East, Gila and Salt River Baseline and Meridian.

DATED AND POSTED on the ground this 28 day of September, 2015.

by: Curtis Barlow  
Curtis Barlow, Agent

REC'D  
2015 DEC 21 A 11:16  
PINAL COUNTY RECORDER  
BLM/ARIZONA



AMC435673

The above map depicts the MM 88 lode mining claim, which is located in Section(s) 21, 28, Township 3 South, Range 11 East, Gila and Salt River Baseline and Meridian, Pinal County, Arizona. The claim corners, end centers, and location monuments are marked by 2 inch by 2 inch by 5 foot wooden posts with aluminum tags. The bearings and distances between claims are as depicted on the map.



12



When recorded return to:  
Tim Marsh  
4750 North Bonanza Avenue  
Tucson, AZ 85749

DATE/TIME: 09/28/2015 1610  
FEE: \$10.00  
PAGES: 1  
FEE NUMBER: 2015-062809



**LOCATION NOTICE FOR LODE MINING CLAIM**

NOTICE IS HEREBY GIVEN that the MM 89 lode mining claim has been located by Desert Fox Minerals Co., an Arizona Corporation, whose current mailing address is Suite 650, 340 - 12<sup>th</sup> Avenue SW, Calgary, Alberta, T2R 1L5, Canada. The general course of this claim is North - South, and it is situated in Pinal County, Arizona. This claim is 1500 feet in length and 600 feet in width. This claim runs from the location monument on which this location notice is posted approximately 10 feet in a northerly direction to the North end line and 1490 feet in a southerly direction to the South end line. This claim is marked by six additional monuments, one at each corner and one at the center of each end line.

The location monument on which this notice is posted is situated within Section 28, Township 3 South, Range 11 East, Gila and Salt River Baseline and Meridian, Arizona, and this claim occupies the following quarter section(s), section(s), Township and Range:

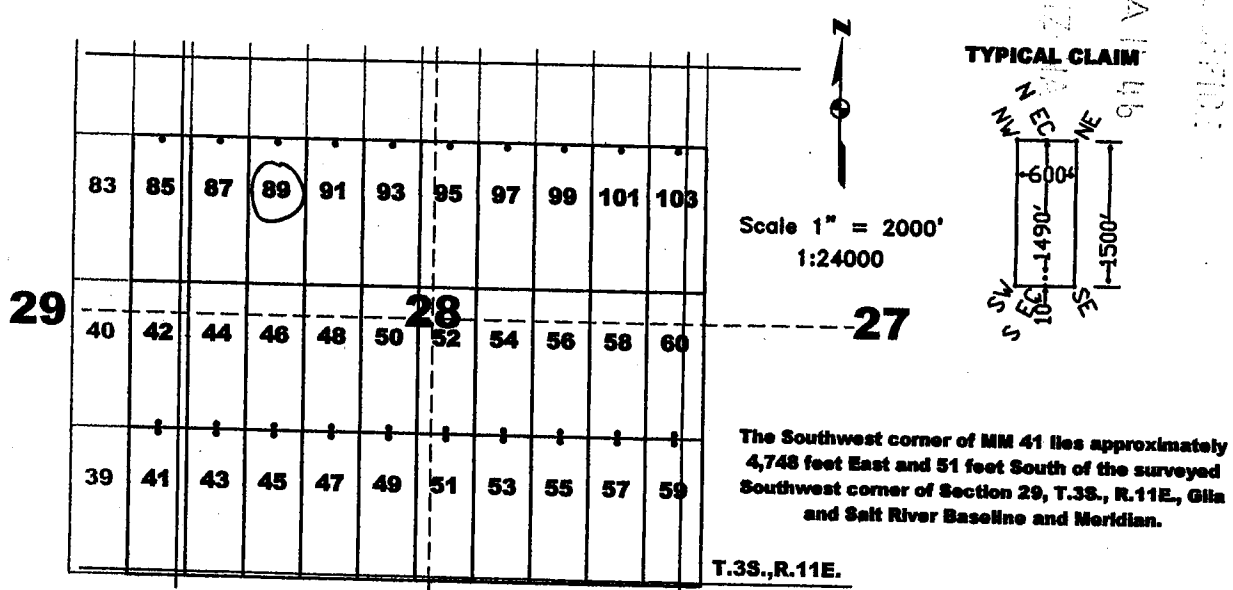
<u>1/4</u>	<u>Section</u>	<u>Township</u>	<u>Range</u>	<u>Meridian</u>
<u>1/4</u>	<u>28</u>	3 S	11 E	Gila and Salt River
<u>1/4</u>		3 S	11 E	Gila and Salt River
<u>1/4</u>		3 S	11 E	Gila and Salt River
<u>1/4</u>		3 S	11 E	Gila and Salt River

The location monument of this claim is approximately 6250 feet east/west and 4440 feet north/south of the Southwest corner of Section 29, Township 3 South, Range 11 East, Gila and Salt River Baseline and Meridian.

DATED AND POSTED on the ground this 28 day of September, 2015.

by: Curtis Barlow  
Curtis Barlow, Agent

2015 DEC 21 AM 11:46  
PINAL COUNTY RECORDER  
VIRGINIA ROSS



The above map depicts the MM 89 lode mining claim, which is located in Section(s) 28, Township 3 South, Range 11 East, Gila and Salt River Baseline and Meridian, Pinal County, Arizona. The claim corners, end centers, and location monuments are marked by 2 inch by 2 inch by 5 foot wooden posts with aluminum tags. The bearings and distances between claims are as depicted on the map.

AMC435674

1R



OFFICIAL RECORDS OF PINAL COUNTY RECORDER VIRGINIA ROSS

When recorded return to: Tim Marsh 4750 North Bonanza Avenue Tucson, AZ 85749

DATE/TIME: 09/28/2015 1610 FEE: \$10.00 PAGES: 1 FEE NUMBER: 2015-062810



LOCATION NOTICE FOR LODE MINING CLAIM

NOTICE IS HEREBY GIVEN that the MM 90 lode mining claim has been located by Desert Fox Minerals Co., an Arizona Corporation, whose current mailing address is Suite 650, 340 - 12th Avenue SW, Calgary, Alberta, T2R 1L5, Canada. The general course of this claim is North - South, and it is situated in Pinal County, Arizona. This claim is 1500 feet in length and 600 feet in width. This claim runs from the location monument on which this location notice is posted approximately 1490 feet in a northerly direction to the North end line and 10 feet in a southerly direction to the South end line. This claim is marked by six additional monuments, one at each corner and one at the center of each end line.

The location monument on which this notice is posted is situated within Section 28, Township 3 South, Range 11 East, Gila and Salt River Baseline and Meridian, Arizona, and this claim occupies the following quarter section(s), section(s), Township and Range:

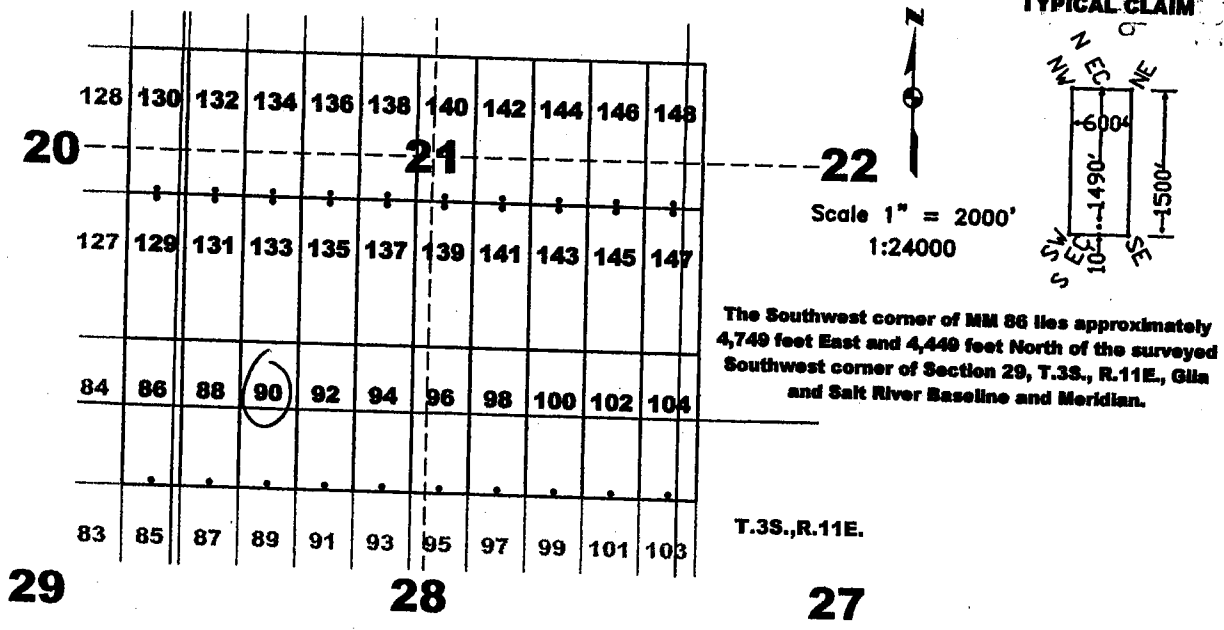
Table with 5 columns: 1/4, Section, Township, Range, Meridian. Rows show SW, NW, and four blank entries for sections 21, 28, and 3 S, 11 E.

The location monument of this claim is approximately 6250 feet east/west and 4460 feet north/south of the Southwest corner of Section 29, Township 3 South, Range 11 East, Gila and Salt River Baseline and Meridian.

DATED AND POSTED on the ground this 28 day of September, 2015.

by: Curtis Barlow, Agent

Vertical stamps: BLM, 2015 DEC 21 A 11:06, PINAL COUNTY, ARIZONA



Vertical stamp: AH0435675

The above map depicts the MM 90 lode mining claim, which is located in Section(s) 21, 28, Township 3 South, Range 11 East, Gila and Salt River Baseline and Meridian, Pinal County, Arizona. The claim corners, end centers, and location monuments are marked by 2 inch by 2 inch by 5 foot wooden posts with aluminum tags. The bearings and distances between claims are as depicted on the map.

1R



OFFICIAL RECORDS OF PINAL COUNTY RECORDER VIRGINIA ROSS

When recorded return to: Tim Marsh 4750 North Bonanza Avenue Tucson, AZ 85749

DATE/TIME: 09/28/2015 1610 FEE: \$10.00 PAGES: 1 FEE NUMBER: 2015-062811



LOCATION NOTICE FOR LODE MINING CLAIM

NOTICE IS HEREBY GIVEN that the MM 91 lode mining claim has been located by Desert Fox Minerals Co., an Arizona Corporation, whose current mailing address is Suite 650, 340 - 12th Avenue SW, Calgary, Alberta, T2R 1L5, Canada. The general course of this claim is North - South, and it is situated in Pinal County, Arizona. This claim is 1500 feet in length and 600 feet in width. This claim runs from the location monument on which this location notice is posted approximately 10 feet in a northerly direction to the North end line and 1490 feet in a southerly direction to the South end line. This claim is marked by six additional monuments, one at each corner and one at the center of each end line.

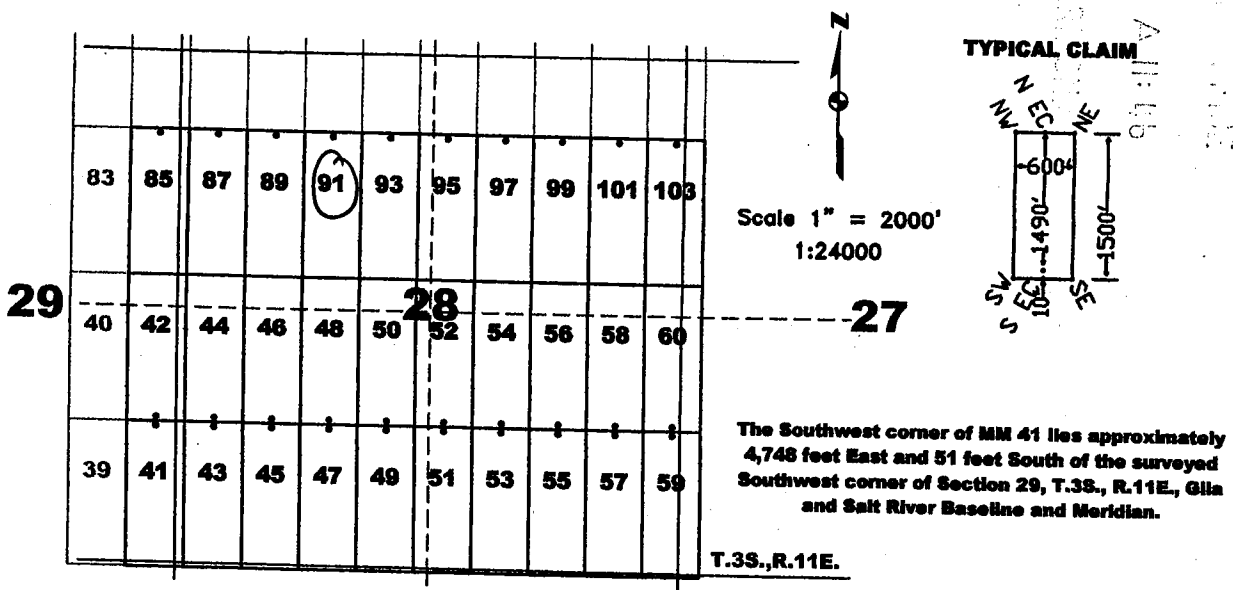
The location monument on which this notice is posted is situated within Section 28, Township 3 South, Range 11 East, Gila and Salt River Baseline and Meridian, Arizona, and this claim occupies the following quarter section(s), section(s), Township and Range:

Table with 5 columns: 1/4, Section, Township, Range, Meridian. Row 1: NW, 28, 3 S, 11 E, Gila and Salt River. Row 2: 3 S, 11 E, Gila and Salt River. Row 3: 3 S, 11 E, Gila and Salt River. Row 4: 3 S, 11 E, Gila and Salt River.

The location monument of this claim is approximately 9850 feet east/west and 4440 feet north/south of the Southwest corner of Section 29, Township 3 South, Range 11 East, Gila and Salt River Baseline and Meridian.

DATED AND POSTED on the ground this 28 day of September, 2015.

by: [Signature] Curtis Barlow, Agent



The Southwest corner of MM 41 lies approximately 4,748 feet East and 51 feet South of the surveyed Southwest corner of Section 29, T.3S., R.11E., Gila and Salt River Baseline and Meridian.

The above map depicts the MM 91 lode mining claim, which is located in Section(s) 28, Township 3 South, Range 11 East, Gila and Salt River Baseline and Meridian, Pinal County, Arizona. The claim corners, end centers, and location monuments are marked by 2 inch by 2 inch by 5 foot wooden posts with aluminum tags. The bearings and distances between claims are as depicted on the map.

AMC435676

2015 OCT 21 AM 11:46

1R



When recorded return to:  
Tim Marsh  
4750 North Bonanza Avenue  
Tucson, AZ 85749

DATE/TIME: 09/28/2015 1610  
FEE: \$10.00  
PAGES: 1  
FEE NUMBER: 2015-062812



**LOCATION NOTICE FOR LODE MINING CLAIM**

NOTICE IS HEREBY GIVEN that the MM 92 lode mining claim has been located by Desert Fox Minerals Co., an Arizona Corporation, whose current mailing address is Suite 650, 340 - 12<sup>th</sup> Avenue SW, Calgary, Alberta, T2R 1L5, Canada. The general course of this claim is North - South, and it is situated in Pinal County, Arizona. This claim is 1500 feet in length and 600 feet in width. This claim runs from the location monument on which this location notice is posted approximately 1490 feet in a northerly direction to the North end line and 10 feet in a southerly direction to the South end line. This claim is marked by six additional monuments, one at each corner and one at the center of each end line.

The location monument on which this notice is posted is situated within Section 28, Township 3 South, Range 11 East, Gila and Salt River Baseline and Meridian, Arizona, and this claim occupies the following quarter section(s), section(s), Township and Range:

<u>1/4</u>	<u>Section</u>	<u>Township</u>	<u>Range</u>	<u>Meridian</u>
<u>SW</u>	<u>21</u>	3 S	11 E	Gila and Salt River
<u>NW</u>	<u>28</u>	3 S	11 E	Gila and Salt River
---	---	3 S	11 E	Gila and Salt River
---	---	3 S	11 E	Gila and Salt River

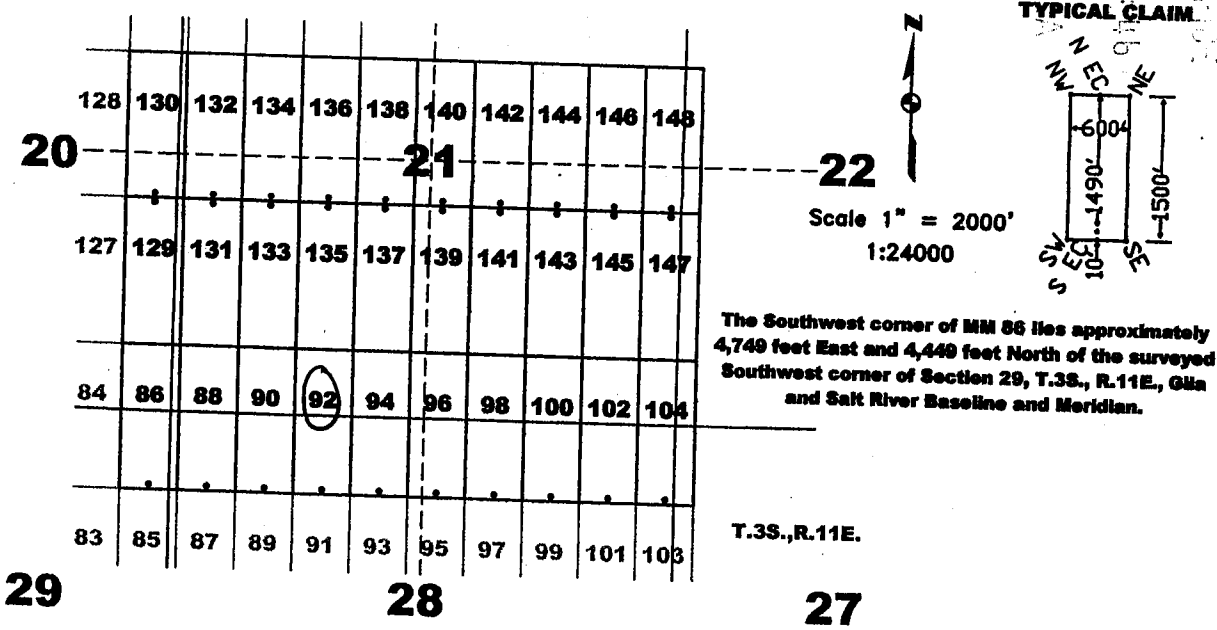
The location monument of this claim is approximately 9850 feet east/west and 4460 feet north/south of the Southwest corner of Section 29, Township 3 South, Range 11 East, Gila and Salt River Baseline and Meridian.

DATED AND POSTED on the ground this 28 day of September, 2015.

by: Curtis Barlow  
Curtis Barlow, Agent

BLM ARIZONA  
2015 DEC 21 A 11:46  
PINAL COUNTY RECORDER

AN0435677



The above map depicts the MM 92 lode mining claim, which is located in Section(s) 21, 28, Township 3 South, Range 11 East, Gila and Salt River Baseline and Meridian, Pinal County, Arizona. The claim corners, end centers, and location monuments are marked by 2 inch by 2 inch by 5 foot wooden posts with aluminum tags. The bearings and distances between claims are as depicted on the map.

1R



When recorded return to:  
Tim Marsh  
4750 North Bonanza Avenue  
Tucson, AZ 85749

DATE/TIME: 09/28/2015 16:10  
FEE: \$10.00  
PAGES: 1  
FEE NUMBER: 2015-062813



**LOCATION NOTICE FOR LODE MINING CLAIM**

NOTICE IS HEREBY GIVEN that the MM 93 lode mining claim has been located by Desert Fox Minerals Co., an Arizona Corporation, whose current mailing address is Suite 650, 340 - 12<sup>th</sup> Avenue SW, Calgary, Alberta, T2R 1L5, Canada. The general course of this claim is North - South, and it is situated in Pinal County, Arizona. This claim is 1500 feet in length and 600 feet in width. This claim runs from the location monument on which this location notice is posted approximately 10 feet in a northerly direction to the North end line and 1490 feet in a southerly direction to the South end line. This claim is marked by six additional monuments, one at each corner and one at the center of each end line.

The location monument on which this notice is posted is situated within Section 28, Township 3 South, Range 11 East, Gila and Salt River Baseline and Meridian, Arizona, and this claim occupies the following quarter section(s), section(s), Township and Range:

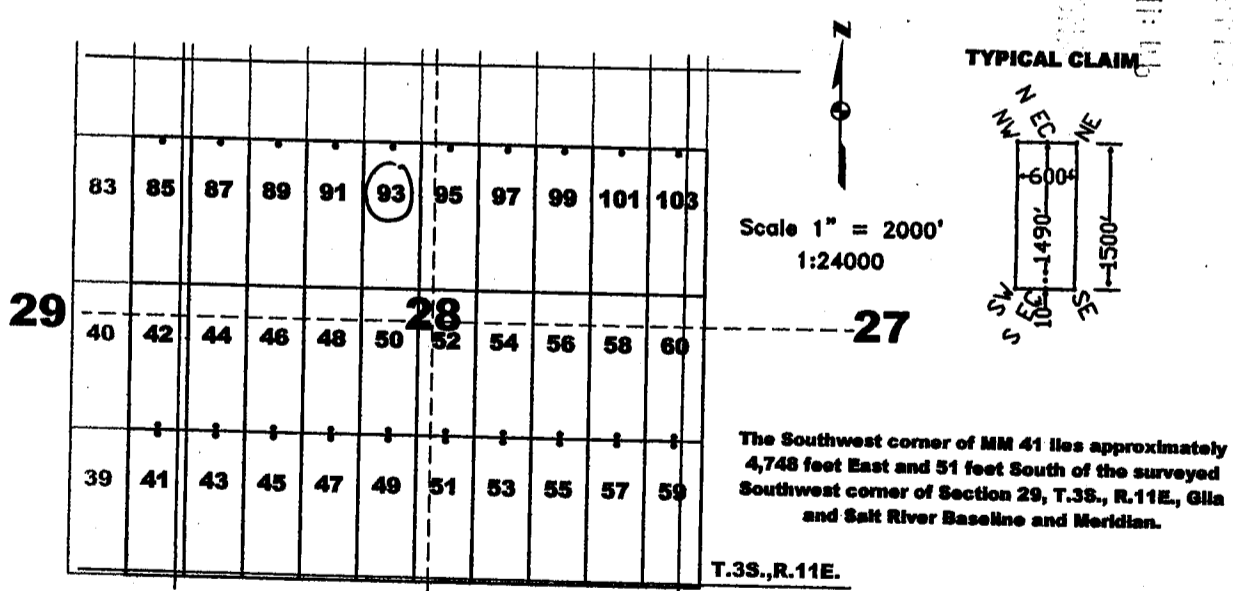
<u>1/4</u>	<u>Section</u>	<u>Township</u>	<u>Range</u>	<u>Meridian</u>
<u>NW</u>	<u>28</u>	3 S	11 E	Gila and Salt River
---	---	3 S	11 E	Gila and Salt River
---	---	3 S	11 E	Gila and Salt River
---	---	3 S	11 E	Gila and Salt River

The location monument of this claim is approximately 7450 feet east/west and 4440 feet north/south of the Southwest corner of Section 29, Township 3 South, Range 11 East, Gila and Salt River Baseline and Meridian.

DATED AND POSTED on the ground this 28 day of September, 2015.

by: Curtis Barlow  
Curtis Barlow, Agent

PINAL COUNTY RECORDER  
 2015 DEC 21 A 11:10  
 BINA...  
 AMC435678



The above map depicts the MM 93 lode mining claim, which is located in Section(s) 28, Township 3 South, Range 11 East, Gila and Salt River Baseline and Meridian, Pinal County, Arizona. The claim corners, end centers, and location monuments are marked by 2 inch by 2 inch by 5 foot wooden posts with aluminum tags. The bearings and distances between claims are as depicted on the map.

12

When recorded return to:  
Tim Marsh  
4750 North Bonanza Avenue  
Tucson, AZ 85749



OFFICIAL RECORDS OF  
PINAL COUNTY RECORDER  
VIRGINIA ROSS

DATE/TIME: 09/28/2015 1610  
FEE: \$10.00  
PAGES: 1  
FEE NUMBER: 2015-062814



**LOCATION NOTICE FOR LODE MINING CLAIM**

NOTICE IS HEREBY GIVEN that the MM 94 lode mining claim has been located by Desert Fox Minerals Co., an Arizona Corporation, whose current mailing address is Suite 650, 340 - 12<sup>th</sup> Avenue SW, Calgary, Alberta, T2R 1L5, Canada. The general course of this claim is North - South, and it is situated in Pinal County, Arizona. This claim is 1500 feet in length and 600 feet in width. This claim runs from the location monument on which this location notice is posted approximately 1490 feet in a northerly direction to the North end line and 10 feet in a southerly direction to the South end line. This claim is marked by six additional monuments, one at each corner and one at the center of each end line.

The location monument on which this notice is posted is situated within Section 28, Township 3 South, Range 11 East, Gila and Salt River Baseline and Meridian, Arizona, and this claim occupies the following quarter section(s), section(s), Township and Range:

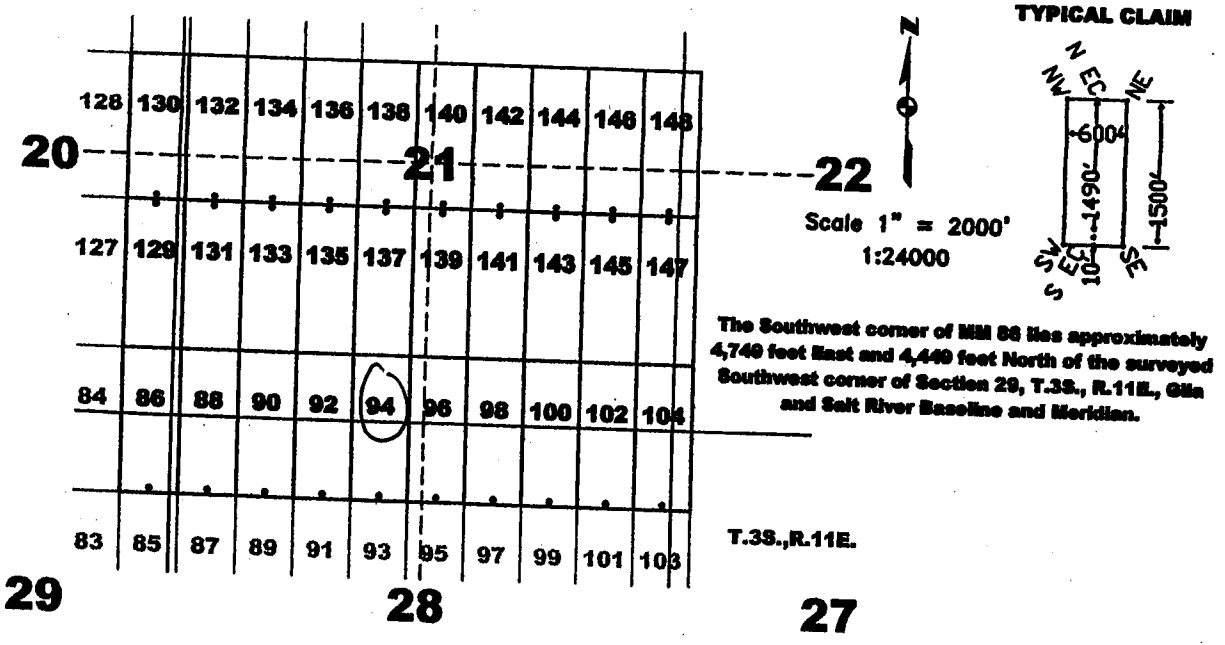
1/4	Section	Township	Range	Meridian
<u>SW</u>	<u>21</u>	3 S	11 E	Gila and Salt River
<u>NW</u>	<u>28</u>	3 S	11 E	Gila and Salt River
---	---	3 S	11 E	Gila and Salt River
---	---	3 S	11 E	Gila and Salt River

The location monument of this claim is approximately 7450 feet east/west and 4460 feet north/south of the Southwest corner of Section 29, Township 3 South, Range 11 East, Gila and Salt River Baseline and Meridian.

DATED AND POSTED on the ground this 28 day of September, 2015.

by: Curtis Barlow  
Curtis Barlow, Agent

PINAL COUNTY RECORDER  
2015 DEC 21 AM 11:47  
BIRMINGHAM, ALABAMA



AN0435679

The above map depicts the MM 94 lode mining claim, which is located in Section(s) 21, 28, Township 3 South, Range 11 East, Gila and Salt River Baseline and Meridian, Pinal County, Arizona. The claim corners, end centers, and location monuments are marked by 2 inch by 2 inch by 5 foot wooden posts with aluminum tags. The bearings and distances between claims are as depicted on the map.

1R



When recorded return to:  
Tim Marsh  
4750 North Bonanza Avenue  
Tucson, AZ 85749

DATE/TIME: 09/28/2015 1610  
FEE: \$10.00  
PAGES: 1  
FEE NUMBER: 2015-062815



**LOCATION NOTICE FOR LODE MINING CLAIM**

NOTICE IS HEREBY GIVEN that the MM 95 lode mining claim has been located by Desert Fox Minerals Co., an Arizona Corporation, whose current mailing address is Suite 650, 340 - 12<sup>th</sup> Avenue SW, Calgary, Alberta, T2R 1L5, Canada. The general course of this claim is North - South, and it is situated in Pinal County, Arizona. This claim is 1500 feet in length and 600 feet in width. This claim runs from the location monument on which this location notice is posted approximately 10 feet in a northerly direction to the North end line and 1490 feet in a southerly direction to the South end line. This claim is marked by six additional monuments, one at each corner and one at the center of each end line.

The location monument on which this notice is posted is situated within Section 28, Township 3 South, Range 11 East, Gila and Salt River Baseline and Meridian, Arizona, and this claim occupies the following quarter section(s), section(s), Township and Range:

<u>1/4</u>	<u>Section</u>	<u>Township</u>	<u>Range</u>	<u>Meridian</u>
<u>NW</u>	<u>28</u>	3 S	11 E	Gila and Salt River
<u>NE</u>	<u>28</u>	3 S	11 E	Gila and Salt River
---	---	3 S	11 E	Gila and Salt River
---	---	3 S	11 E	Gila and Salt River

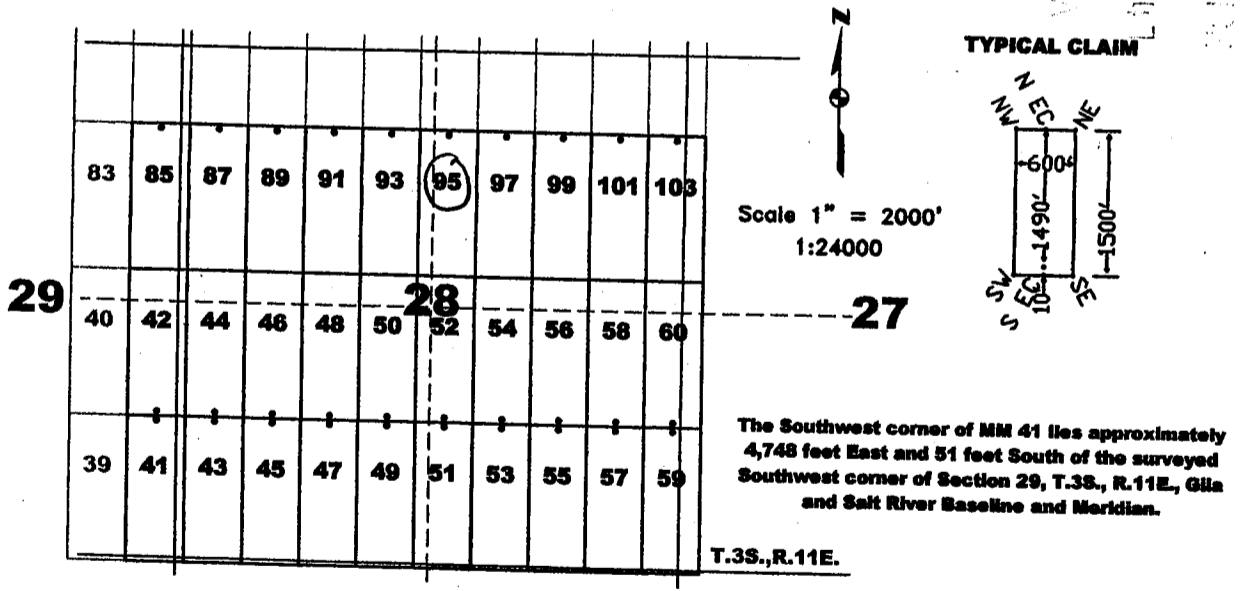
The location monument of this claim is approximately 8050 feet east/west and 4440 feet north/south of the Southwest corner of Section 29, Township 3 South, Range 11 East, Gila and Salt River Baseline and Meridian.

DATED AND POSTED on the ground this 28 day of September, 2015.

by: Curtis Barlow  
Curtis Barlow, Agent

PINAL COUNTY RECORDER  
2015 DEC 21 AM 11:47  
PINAL COUNTY RECORDER

AMC435680



The above map depicts the MM 95 lode mining claim, which is located in Section(s) 28, Township 3 South, Range 11 East, Gila and Salt River Baseline and Meridian, Pinal County, Arizona. The claim corners, end centers, and location monuments are marked by 2 inch by 2 inch by 5 foot wooden posts with aluminum tags. The bearings and distances between claims are as depicted on the map.

1R



When recorded return to: Tim Marsh 4750 North Bonanza Avenue Tucson, AZ 85749

DATE/TIME: 09/28/2015 16:10 FEE: \$10.00 PAGES: 1 FEE NUMBER: 2015-062816



LOCATION NOTICE FOR LODE MINING CLAIM

NOTICE IS HEREBY GIVEN that the MM 96 lode mining claim has been located by Desert Fox Minerals Co., an Arizona Corporation, whose current mailing address is Suite 650, 340 - 12th Avenue SW, Calgary, Alberta, T2R 1L5, Canada. The general course of this claim is North - South, and it is situated in Pinal County, Arizona. This claim is 1500 feet in length and 600 feet in width. This claim runs from the location monument on which this location notice is posted approximately 1490 feet in a northerly direction to the North end line and 10 feet in a southerly direction to the South end line. This claim is marked by six additional monuments, one at each corner and one at the center of each end line.

The location monument on which this notice is posted is situated within Section 28, Township 3 South, Range 11 East, Gila and Salt River Baseline and Meridian, Arizona, and this claim occupies the following quarter section(s), section(s), Township and Range:

Table with 5 columns: 1/4, Section, Township, Range, Meridian. Rows include SW, SE, NW, NE quarters of sections 21, 28, and 29.

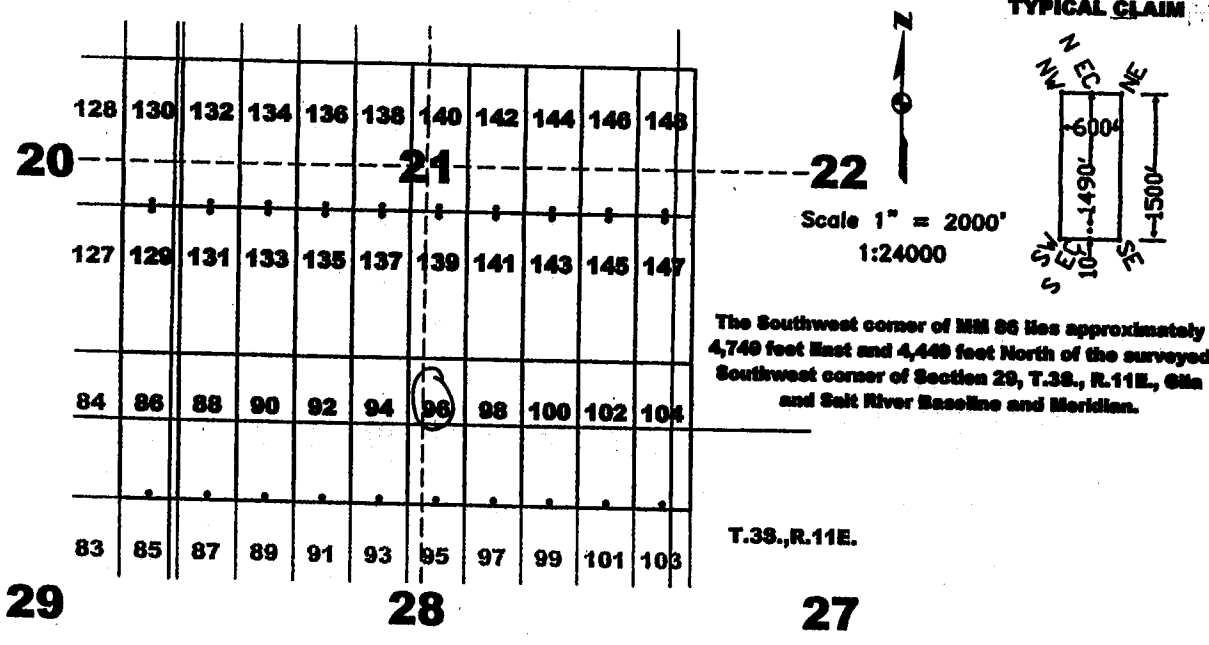
The location monument of this claim is approximately 8050 feet east/west and 4440 feet north/south of the Southwest corner of Section 29, Township 3 South, Range 11 East, Gila and Salt River Baseline and Meridian.

DATED AND POSTED on the ground this 28 day of September, 2015.

by: [Signature] Curtis Barlow, Agent

PLM A... 2015 DEC 21 A 11:00 PINAL COUNTY RECORDER

AMC4356811



The above map depicts the MM 96 lode mining claim, which is located in Section(s) 21, 28, Township 3 South, Range 11 East, Gila and Salt River Baseline and Meridian, Pinal County, Arizona. The claim corners, end centers, and location monuments are marked by 2 inch by 2 inch by 5 foot wooden posts with aluminum tags. The bearings and distances between claims are as depicted on the map.





When recorded return to:  
Tim Marsh  
4750 North Bonanza Avenue  
Tucson, AZ 85749

DATE/TIME: 09/28/2015 1610  
FEE: \$10.00  
PAGES: 1  
FEE NUMBER: 2015-062817



**LOCATION NOTICE FOR LODE MINING CLAIM**

NOTICE IS HEREBY GIVEN that the MM 97 lode mining claim has been located by Desert Fox Minerals Co., an Arizona Corporation, whose current mailing address is Suite 650, 340 - 12<sup>th</sup> Avenue SW, Calgary, Alberta, T2R 1L5, Canada. The general course of this claim is North - South, and it is situated in Pinal County, Arizona. This claim is 1500 feet in length and 600 feet in width. This claim runs from the location monument on which this location notice is posted approximately 10 feet in a northerly direction to the North end line and 1490 feet in a southerly direction to the South end line. This claim is marked by six additional monuments, one at each corner and one at the center of each end line.

The location monument on which this notice is posted is situated within Section 28, Township 3 South, Range 11 East, Gila and Salt River Baseline and Meridian, Arizona, and this claim occupies the following quarter section(s), section(s), Township and Range:

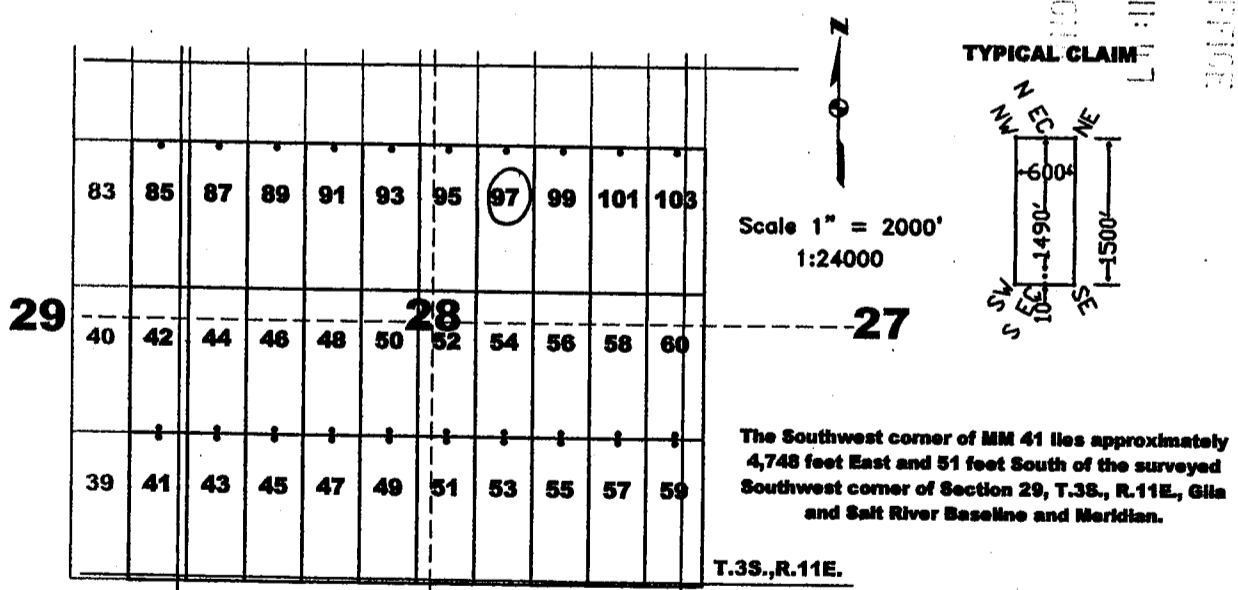
<u>1/4</u>	<u>Section</u>	<u>Township</u>	<u>Range</u>	<u>Meridian</u>
<u>NE</u>	<u>28</u>	3 S	11 E	Gila and Salt River
---	---	3 S	11 E	Gila and Salt River
---	---	3 S	11 E	Gila and Salt River
---	---	3 S	11 E	Gila and Salt River

The location monument of this claim is approximately 8650 feet east/west and 4440 feet north/south of the Southwest corner of Section 29, Township 3 South, Range 11 East, Gila and Salt River Baseline and Meridian.

DATED AND POSTED on the ground this 28 day of September, 2015.

by: Curtis Barlow  
Curtis Barlow, Agent

2015 DEC 21 A 11:17  
PINAL COUNTY, ARIZONA  
BLM/AZ/RECORDER



The above map depicts the MM 97 lode mining claim, which is located in Section(s) 28, Township 3 South, Range 11 East, Gila and Salt River Baseline and Meridian, Pinal County, Arizona. The claim corners, end centers, and location monuments are marked by 2 inch by 2 inch by 5 foot wooden posts with aluminum tags. The bearings and distances between claims are as depicted on the map.

AMC435682

12



OFFICIAL RECORDS OF PINAL COUNTY RECORDER VIRGINIA ROSS

When recorded return to: Tim Marsh 4750 North Bonanza Avenue Tucson, AZ 85749

DATE/TIME: 09/28/2015 1610 FEE: \$10.00 PAGES: 1 FEE NUMBER: 2015-062818



LOCATION NOTICE FOR LODE MINING CLAIM

NOTICE IS HEREBY GIVEN that the MM 98 lode mining claim has been located by Desert Fox Minerals Co., an Arizona Corporation, whose current mailing address is Suite 650, 340 - 12th Avenue SW, Calgary, Alberta, T2R 1L5, Canada. The general course of this claim is North - South, and it is situated in Pinal County, Arizona. This claim is 1500 feet in length and 600 feet in width. This claim runs from the location monument on which this location notice is posted approximately 1490 feet in a northerly direction to the North end line and 10 feet in a southerly direction to the South end line. This claim is marked by six additional monuments, one at each corner and one at the center of each end line.

The location monument on which this notice is posted is situated within Section 28, Township 3 South, Range 11 East, Gila and Salt River Baseline and Meridian, Arizona, and this claim occupies the following quarter section(s), section(s), Township and Range:

Table with 5 columns: 1/4, Section, Township, Range, Meridian. Rows show SE and NE quarters of Section 28, Township 3 S, Range 11 E, Gila and Salt River Meridian.

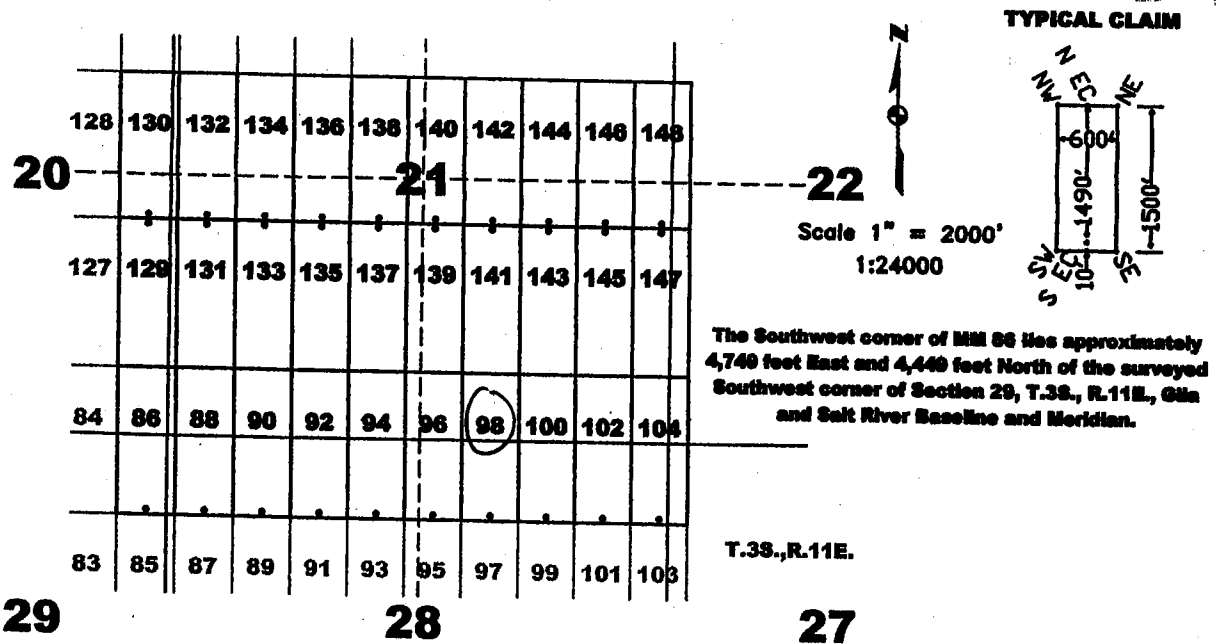
The location monument of this claim is approximately 8650 feet east/west and 4460 feet north/south of the Southwest corner of Section 29, Township 3 South, Range 11 East, Gila and Salt River Baseline and Meridian.

DATED AND POSTED on the ground this 28 day of September, 2015

by: [Signature] Curtis Barlow, Agent

2015 DEC 21 A 11:07 PINAL COUNTY RECORDER

AHC435683



The above map depicts the MM 98 lode mining claim, which is located in Section(s) 21, 28, Township 3 South, Range 11 East, Gila and Salt River Baseline and Meridian, Pinal County, Arizona. The claim corners, end centers, and location monuments are marked by 2 inch by 2 inch by 5 foot wooden posts with aluminum tags. The bearings and distances between claims are as depicted on the map.

1R



OFFICIAL RECORDS OF  
PINAL COUNTY RECORDER  
VIRGINIA ROSS

When recorded return to:  
Tim Marsh  
4750 North Bonanza Avenue  
Tucson, AZ 85749

DATE/TIME: 09/28/2015 16:10  
FEE: \$10.00  
PAGES: 1  
FEE NUMBER: 2015-062819



**LOCATION NOTICE FOR LODE MINING CLAIM**

NOTICE IS HEREBY GIVEN that the MM 99 lode mining claim has been located by Desert Fox Minerals Co., an Arizona Corporation, whose current mailing address is Suite 650, 340 - 12<sup>th</sup> Avenue SW, Calgary, Alberta, T2R 1L5, Canada. The general course of this claim is North - South, and it is situated in Pinal County, Arizona. This claim is 1500 feet in length and 600 feet in width. This claim runs from the location monument on which this location notice is posted approximately 10 feet in a northerly direction to the North end line and 1490 feet in a southerly direction to the South end line. This claim is marked by six additional monuments, one at each corner and one at the center of each end line.

The location monument on which this notice is posted is situated within Section 28, Township 3 South, Range 11 East, Gila and Salt River Baseline and Meridian, Arizona, and this claim occupies the following quarter section(s), section(s), Township and Range:

<u>1/4</u>	<u>Section</u>	<u>Township</u>	<u>Range</u>	<u>Meridian</u>
<u>NE</u>	<u>28</u>	3 S	11 E	Gila and Salt River
---	---	3 S	11 E	Gila and Salt River
---	---	3 S	11 E	Gila and Salt River
---	---	3 S	11 E	Gila and Salt River

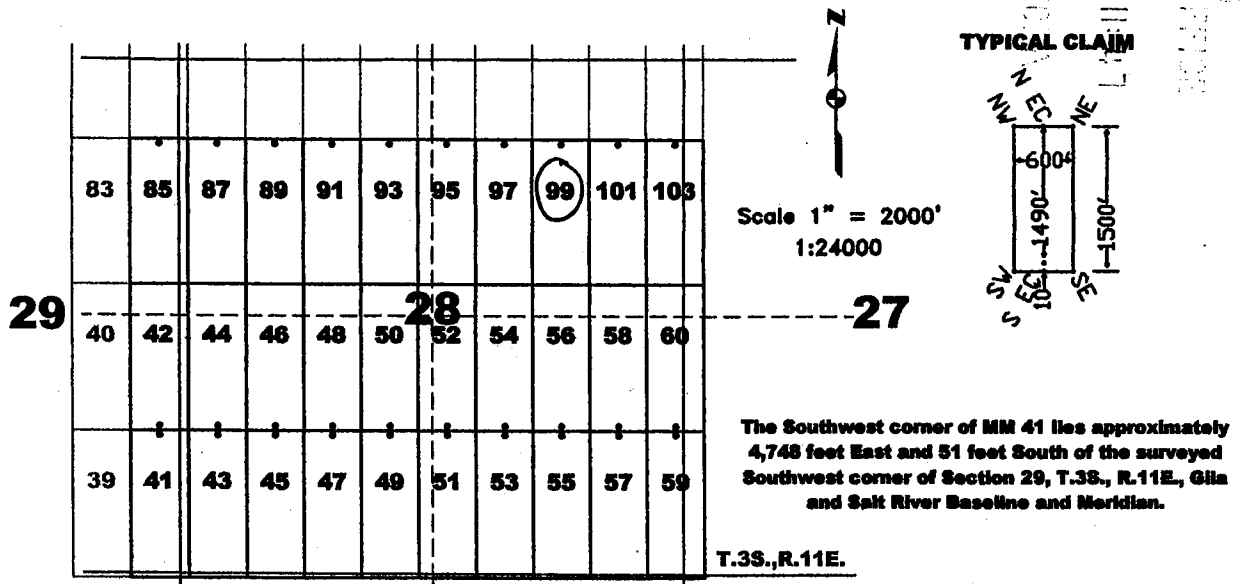
The location monument of this claim is approximately 9250 feet east/west and 4440 feet north/south of the Southwest corner of Section 29, Township 3 South, Range 11 East, Gila and Salt River Baseline and Meridian.

DATED AND POSTED on the ground this 28 day of September, 2015.

by: Curtis Barlow  
Curtis Barlow, Agent

2015 DEC 21 AM 11:47  
PINAL COUNTY RECORDER  
BLM/AZ STATE OFFICE

AMC435684



The above map depicts the MM 99 lode mining claim, which is located in Section(s) 28, Township 3 South, Range 11 East, Gila and Salt River Baseline and Meridian, Pinal County, Arizona. The claim corners, end centers, and location monuments are marked by 2 inch by 2 inch by 5 foot wooden posts with aluminum tags. The bearings and distances between claims are as depicted on the map.

1R



When recorded return to: Tim Marsh 4750 North Bonanza Avenue Tucson, AZ 85749

DATE/TIME: 09/28/2015 1610 FEE: \$10.00 PAGES: 1 FEE NUMBER: 2015-062820



LOCATION NOTICE FOR LODE MINING CLAIM

NOTICE IS HEREBY GIVEN that the MM 100 lode mining claim has been located by Desert Fox Minerals Co., an Arizona Corporation, whose current mailing address is Suite 650, 340 - 12th Avenue SW, Calgary, Alberta, T2R 1L5, Canada. The general course of this claim is North - South, and it is situated in Pinal County, Arizona. This claim is 1500 feet in length and 600 feet in width. This claim runs from the location monument on which this location notice is posted approximately 1490 feet in a northerly direction to the North end line and 10 feet in a southerly direction to the South end line. This claim is marked by six additional monuments, one at each corner and one at the center of each end line.

The location monument on which this notice is posted is situated within Section 28, Township 3 South, Range 11 East, Gila and Salt River Baseline and Meridian, Arizona, and this claim occupies the following quarter section(s), section(s), Township and Range:

Table with 5 columns: 1/4 Section, Section, Township, Range, Meridian. Rows show sections 21 and 28, Township 3 S, Range 11 E, Meridian Gila and Salt River.

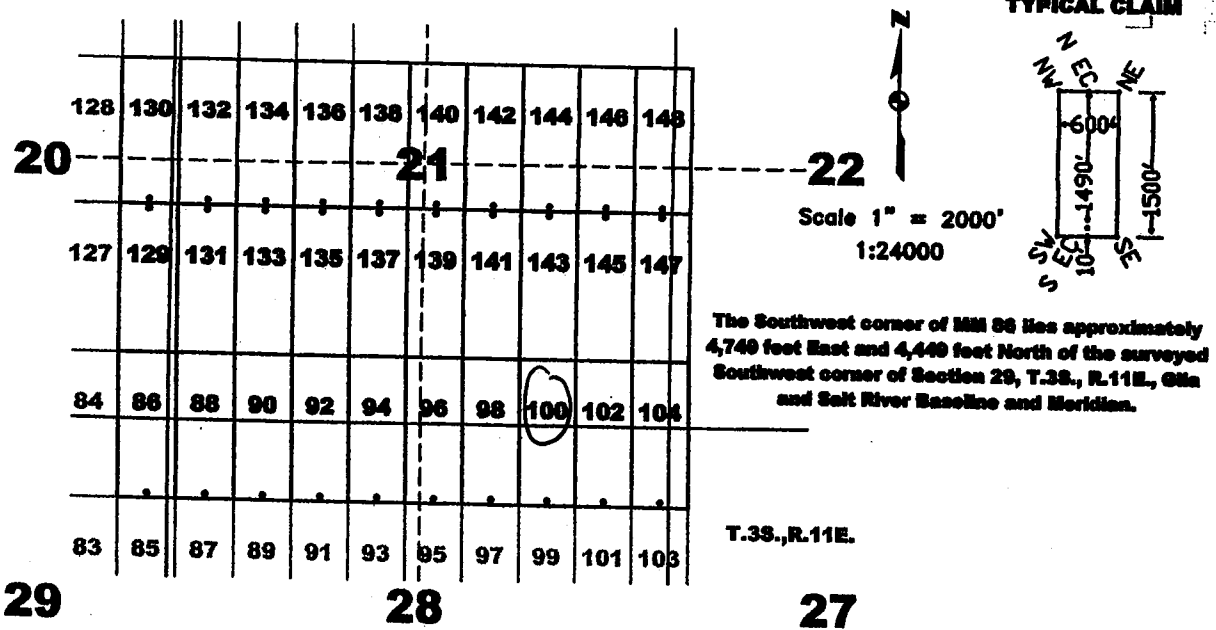
The location monument of this claim is approximately 9250 feet east/west and 4400 feet north/south of the Southwest corner of Section 29, Township 3 South, Range 11 East, Gila and Salt River Baseline and Meridian.

DATED AND POSTED on the ground this 28 day of September, 2015.

by: [Signature] Curtis Barlow, Agent


2015 DEC 21 11:07 PINAL COUNTY RECORDER

AMC435685



The above map depicts the MM 100 lode mining claim, which is located in Section(s) 21, 28, Township 3 South, Range 11 East, Gila and Salt River Baseline and Meridian, Pinal County, Arizona. The claim corners, end centers, and location monuments are marked by 2 inch by 2 inch by 5 foot wooden posts with aluminum tags. The bearings and distances between claims are as depicted on the map.


1R



OFFICIAL RECORDS OF  
PINAL COUNTY RECORDER  
VIRGINIA ROSS

When recorded return to:  
Tim Marsh  
4750 North Bonanza Avenue  
Tucson, AZ 85749

DATE/TIME: 09/28/2015 1610  
FEE: \$10.00  
PAGES: 1  
FEE NUMBER: 2015-062821



**LOCATION NOTICE FOR LODE MINING CLAIM**

NOTICE IS HEREBY GIVEN that the MM 101 lode mining claim has been located by Desert Fox Minerals Co., an Arizona Corporation, whose current mailing address is Suite 650, 340 - 12<sup>th</sup> Avenue SW, Calgary, Alberta, T2R 1L5, Canada. The general course of this claim is North - South, and it is situated in Pinal County, Arizona. This claim is 1500 feet in length and 600 feet in width. This claim runs from the location monument on which this location notice is posted approximately 10 feet in a northerly direction to the North end line and 1490 feet in a southerly direction to the South end line. This claim is marked by six additional monuments, one at each corner and one at the center of each end line.

The location monument on which this notice is posted is situated within Section 28, Township 3 South, Range 11 East, Gila and Salt River Baseline and Meridian, Arizona, and this claim occupies the following quarter section(s), section(s), Township and Range:

<u>1/4</u>	<u>Section</u>	<u>Township</u>	<u>Range</u>	<u>Meridian</u>
<u>NE</u>	<u>28</u>	3 S	11 E	Gila and Salt River
---	---	3 S	11 E	Gila and Salt River
---	---	3 S	11 E	Gila and Salt River
---	---	3 S	11 E	Gila and Salt River

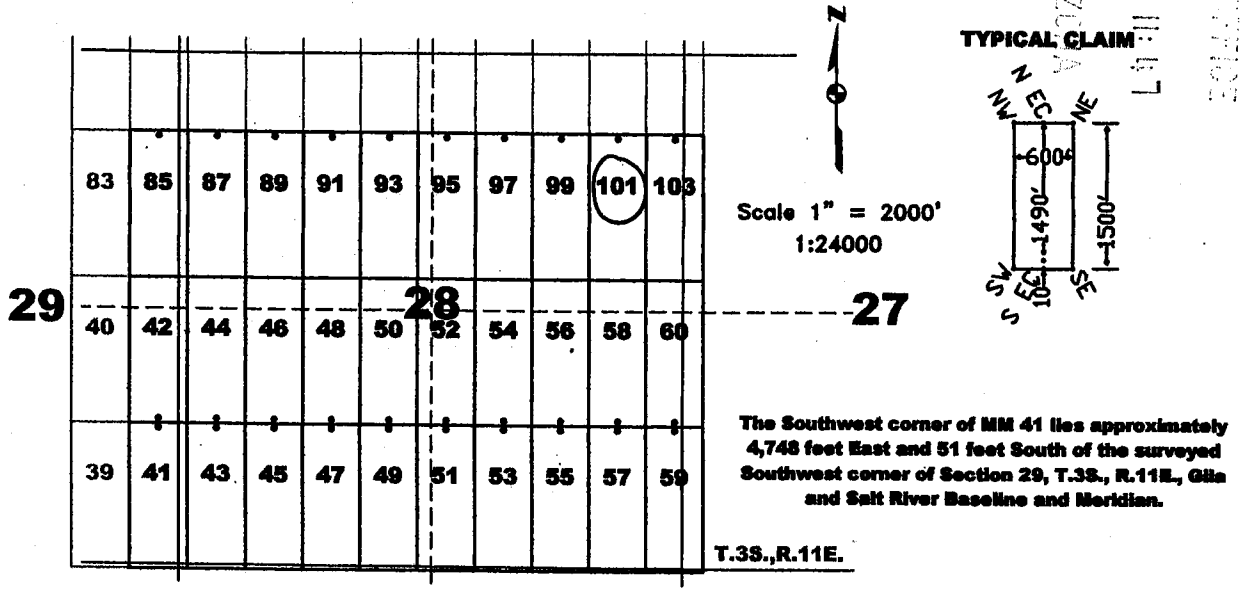
The location monument of this claim is approximately 9850 feet east/west and 4440 feet north/south of the Southwest corner of Section 29, Township 3 South, Range 11 East, Gila and Salt River Baseline and Meridian.

DATED AND POSTED on the ground this 28 day of September, 2015.

by: Curtis Barlow  
Curtis Barlow, Agent

2015 DEC 21 A 11:47  
 PINAL COUNTY RECORDER  
 BLM/ARIZONA OFFICE

AMC435686



The above map depicts the MM 101 lode mining claim, which is located in Section(s) 28, Township 3 South, Range 11 East, Gila and Salt River Baseline and Meridian, Pinal County, Arizona. The claim corners, end centers, and location monuments are marked by 2 inch by 2 inch by 5 foot wooden posts with aluminum tags. The bearings and distances between claims are as depicted on the map.

1R



When recorded return to:  
Tim Marsh  
4750 North Bonanza Avenue  
Tucson, AZ 85749

DATE/TIME: 09/28/2015 1610  
FEE: \$10.00  
PAGES: 1  
FEE NUMBER: 2015-062822



**LOCATION NOTICE FOR LODE MINING CLAIM**

NOTICE IS HEREBY GIVEN that the MM 102 lode mining claim has been located by Desert Fox Minerals Co., an Arizona Corporation, whose current mailing address is Suite 650, 340 - 12<sup>th</sup> Avenue SW, Calgary, Alberta, T2R 1L5, Canada. The general course of this claim is North - South, and it is situated in Pinal County, Arizona. This claim is 1500 feet in length and 600 feet in width. This claim runs from the location monument on which this location notice is posted approximately 1490 feet in a northerly direction to the North end line and 10 feet in a southerly direction to the South end line. This claim is marked by six additional monuments, one at each corner and one at the center of each end line.

The location monument on which this notice is posted is situated within Section 28, Township 3 South, Range 11 East, Gila and Salt River Baseline and Meridian, Arizona, and this claim occupies the following quarter section(s), section(s), Township and Range:

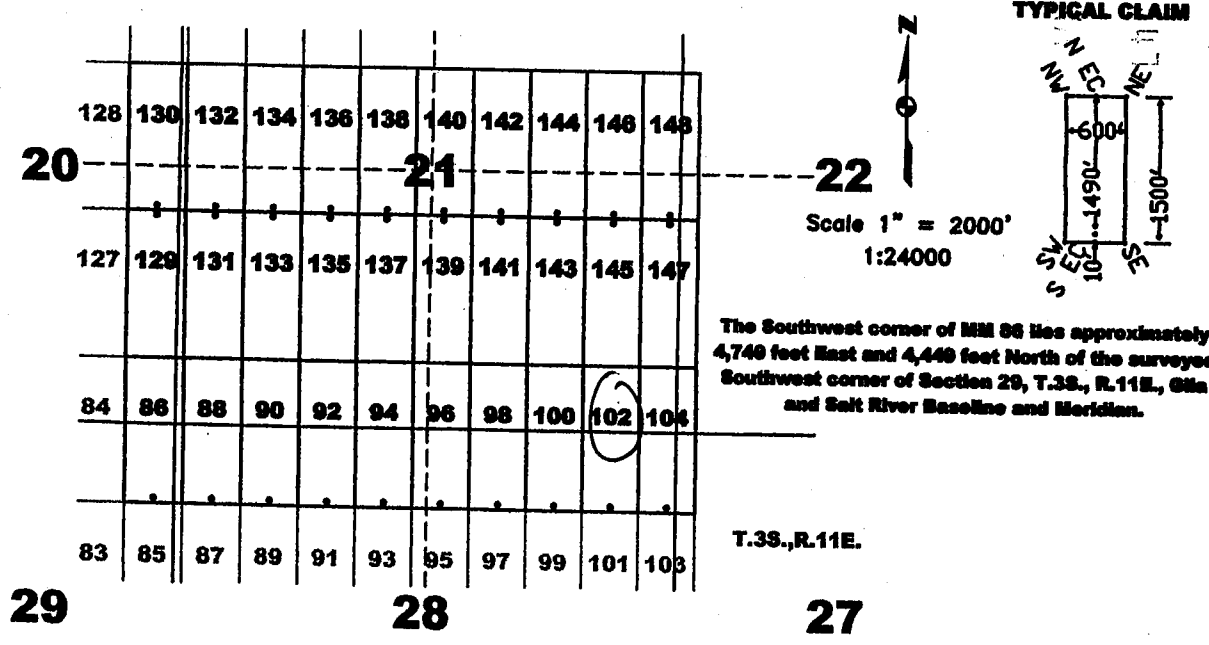
<u>1/4</u>	<u>Section</u>	<u>Township</u>	<u>Range</u>	<u>Meridian</u>
<u>SE</u>	<u>21</u>	3 S	11 E	Gila and Salt River
<u>NE</u>	<u>28</u>	3 S	11 E	Gila and Salt River
---	---	3 S	11 E	Gila and Salt River
---	---	3 S	11 E	Gila and Salt River

The location monument of this claim is approximately 9850 feet east/west and 4460 feet north/south of the Southwest corner of Section 29, Township 3 South, Range 11 East, Gila and Salt River Baseline and Meridian.

DATED AND POSTED on the ground this 28 day of September, 2015.

by: Curtis Barlow  
Curtis Barlow, Agent

BLM/ARIZONA  
2015 DEC 21 AM 11:17  
PINAL COUNTY, ARIZONA



AMC435687

The above map depicts the MM 102 lode mining claim, which is located in Section(s) 21, 28, Township 3 South, Range 11 East, Gila and Salt River Baseline and Meridian, Pinal County, Arizona. The claim corners, end centers, and location monuments are marked by 2 inch by 2 inch by 5 foot wooden posts with aluminum tags. The bearings and distances between claims are as depicted on the map.

1R



OFFICIAL RECORDS OF PINAL COUNTY RECORDER VIRGINIA ROSS

When recorded return to: Tim Marsh 4750 North Bonanza Avenue Tucson, AZ 85749

DATE/TIME: 09/28/2015 1610 FEE: \$10.00 PAGES: 1 FEE NUMBER: 2015-062823



LOCATION NOTICE FOR LODE MINING CLAIM

NOTICE IS HEREBY GIVEN that the MM 103 lode mining claim has been located by Desert Fox Minerals Co., an Arizona Corporation, whose current mailing address is Suite 650, 340 - 12th Avenue SW, Calgary, Alberta, T2R 1L5, Canada. The general course of this claim is North - South, and it is situated in Pinal County, Arizona. This claim is 1500 feet in length and 600 feet in width. This claim runs from the location monument on which this location notice is posted approximately 10 feet in a northerly direction to the North end line and 1490 feet in a southerly direction to the South end line. This claim is marked by six additional monuments, one at each corner and one at the center of each end line.

The location monument on which this notice is posted is situated within Section 28, Township 3 South, Range 11 East, Gila and Salt River Baseline and Meridian, Arizona, and this claim occupies the following quarter section(s), section(s), Township and Range:

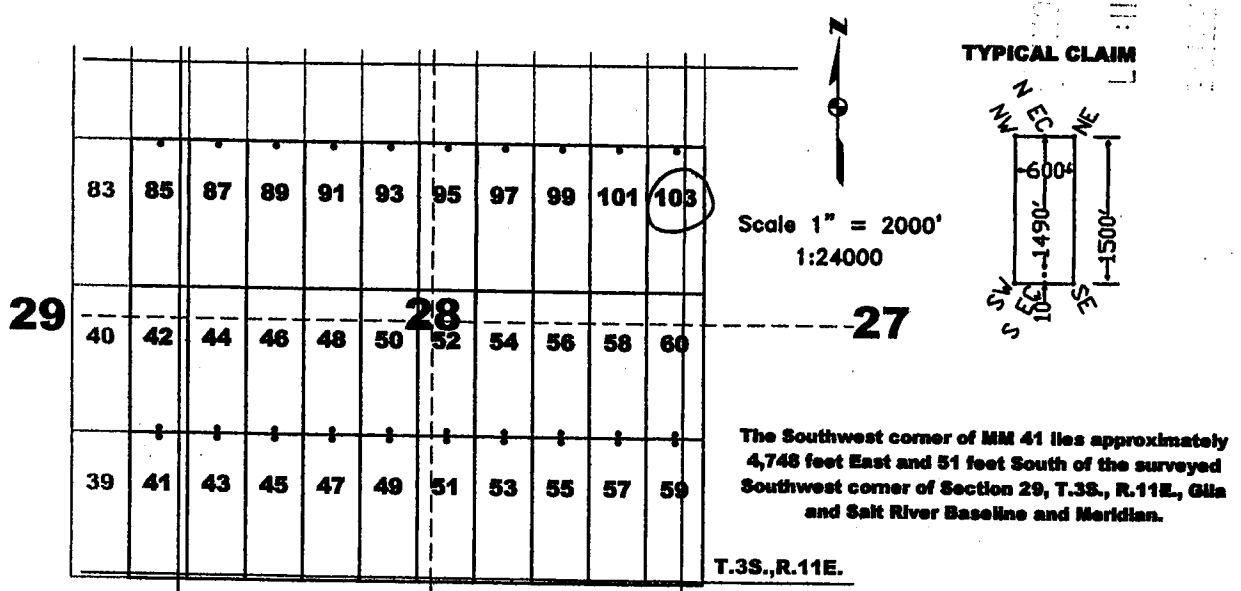
Table with 5 columns: 1/4, Section, Township, Range, Meridian. Rows show NE, NW, and two blank entries for Section 28, Township 3 S, Range 11 E, Meridian Gila and Salt River.

The location monument of this claim is approximately 10450 feet east/west and 4440 feet north/south of the Southwest corner of Section 29, Township 3 South, Range 11 East, Gila and Salt River Baseline and Meridian.

DATED AND POSTED on the ground this 28 day of September, 2015.

by: [Signature] Curtis Barlow, Agent

2015 DEC 21 AM 11:07 PINAL COUNTY RECORDER



AMC435688

The above map depicts the MM 103 lode mining claim, which is located in Section(s) 27, 28, Township 3 South, Range 11 East, Gila and Salt River Baseline and Meridian, Pinal County, Arizona. The claim corners, end centers, and location monuments are marked by 2 inch by 2 inch by 5 foot wooden posts with aluminum tags. The bearings and distances between claims are as depicted on the map.







When recorded return to:  
Tim Marsh  
4750 North Bonanza Avenue  
Tucson, AZ 85749

DATE/TIME: 09/28/2015 805  
FEE: \$10.00  
PAGES: 1  
FEE NUMBER: 2015-062401



**LOCATION NOTICE FOR LODE MINING CLAIM**

NOTICE IS HEREBY GIVEN that the MM 105 lode mining claim has been located by Desert Fox Minerals Co., an Arizona Corporation, whose current mailing address is Suite 650, 340 - 12<sup>th</sup> Avenue SW, Calgary, Alberta, T2R 1L5, Canada. The general course of this claim is North - South, and it is situated in Pinal County, Arizona. This claim is 1500 feet in length and 600 feet in width. This claim runs from the location monument on which this location notice is posted approximately 10 feet in a northerly direction to the North end line and 1490 feet in a southerly direction to the South end line. This claim is marked by six additional monuments, one at each corner and one at the center of each end line.

The location monument on which this notice is posted is situated within Section 19, Township 3 South, Range 11 East, Gila and Salt River Baseline and Meridian, Arizona, and this claim occupies the following quarter section(s), section(s), Township and Range:

<u>1/4</u>	<u>Section</u>	<u>Township</u>	<u>Range</u>	<u>Meridian</u>
<u>SE</u>	<u>19</u>	3 S	11 E	Gila and Salt River
---	---	3 S	11 E	Gila and Salt River
---	---	3 S	11 E	Gila and Salt River
---	---	3 S	11 E	Gila and Salt River


The location monument of this claim is approximately 2150 feet east/west and 7440 feet north/south of the Southwest corner of Section 29, Township 3 South, Range 11 East, Gila and Salt River Baseline and Meridian.

DATED AND POSTED on the ground this 27 day of September, 2015.

by: Curtis Barlow  
Curtis Barlow, Agent

RECEIVED  
BLM AZ STATE OFFICE  
2015 DEC 21 A 11:48  
PHOENIX, ARIZONA

AMC435690



The above map depicts the MM 105 lode mining claim, which is located in Section(s) 19, Township 3 South, Range 11 East, Gila and Salt River Baseline and Meridian, Pinal County, Arizona. The claim corners, end centers, and location monuments are marked by 2 inch by 2 inch by 5 foot wooden posts with aluminum tags. The bearings and distances between claims are as depicted on the map.



When recorded return to:  
Tim Marsh  
4750 North Bonanza Avenue  
Tucson, AZ 85749

DATE/TIME: 09/28/2015 805  
FEE: \$10.00  
PAGES: 1  
FEE NUMBER: 2015-062402



**LOCATION NOTICE FOR LODE MINING CLAIM**

NOTICE IS HEREBY GIVEN that the MM 109 lode mining claim has been located by Desert Fox Minerals Co., an Arizona Corporation, whose current mailing address is Suite 650, 340 - 12<sup>th</sup> Avenue SW, Calgary, Alberta, T2R 1L5, Canada. The general course of this claim is North - South, and it is situated in Pinal County, Arizona. This claim is 1500 feet in length and 600 feet in width. This claim runs from the location monument on which this location notice is posted approximately 1490 feet in a northerly direction to the North end line and 10 feet in a southerly direction to the South end line. This claim is marked by six additional monuments, one at each corner and one at the center of each end line.

The location monument on which this notice is posted is situated within Section 19, Township 3 South, Range 11 East, Gila and Salt River Baseline and Meridian, Arizona, and this claim occupies the following quarter section(s), section(s), Township and Range:

1/4	Section	Township	Range	Meridian
NE	19	3 S	11 E	Gila and Salt River
SE	19	3 S	11 E	Gila and Salt River
---	---	3 S	11 E	Gila and Salt River
---	---	3 S	11 E	Gila and Salt River

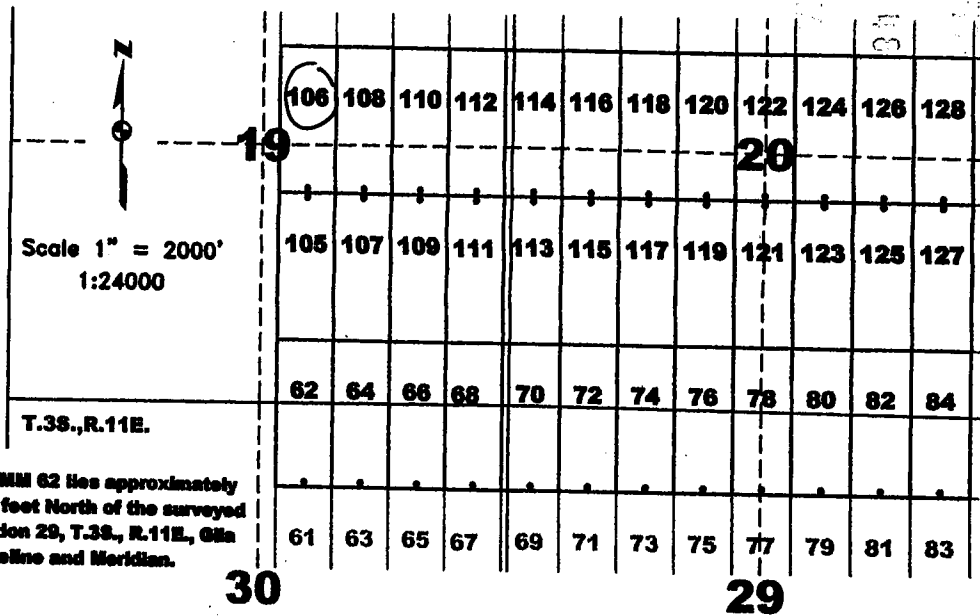
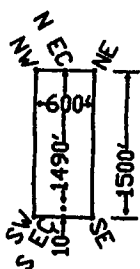
The location monument of this claim is approximately 2150 feet east/west and 7460 feet north/south of the Southwest corner of Section 29, Township 3 South, Range 11 East, Gila and Salt River Baseline and Meridian.

DATED AND POSTED on the ground this 27 day of September, 2015.

by: Curtis Barlow  
Curtis Barlow, Agent

2015 DEC 21 A 11:48  
 PINAL COUNTY, ARIZONA  
 REC'D

TYPICAL CLAIM



The Southwest corner of MM 62 lies approximately 2,451 feet West and 4,450 feet North of the surveyed Southwest corner of Section 29, T.3S., R.11E., Gila and Salt River Baseline and Meridian.

AMC435691

The above map depicts the MM 109 lode mining claim, which is located in Section(s) 19, Township 3 South, Range 11 East, Gila and Salt River Baseline and Meridian, Pinal County, Arizona. The claim corners, end centers, and location monuments are marked by 2 inch by 2 inch by 5 foot wooden posts with aluminum tags. The bearings and distances between claims are as depicted on the map.



When recorded return to:  
Tim Marsh  
4750 North Bonanza Avenue  
Tucson, AZ 85749

DATE/TIME: 09/28/2015 805  
FEE: \$10.00  
PAGES: 1  
FEE NUMBER: 2015-062403



**LOCATION NOTICE FOR LODE MINING CLAIM**

NOTICE IS HEREBY GIVEN that the MM 107 lode mining claim has been located by Desert Fox Minerals Co., an Arizona Corporation, whose current mailing address is Suite 650, 340 - 12<sup>th</sup> Avenue SW, Calgary, Alberta, T2R 1L5, Canada. The general course of this claim is North - South, and it is situated in Pinal County, Arizona. This claim is 1500 feet in length and 600 feet in width. This claim runs from the location monument on which this location notice is posted approximately 10 feet in a northerly direction to the North end line and 1490 feet in a southerly direction to the South end line. This claim is marked by six additional monuments, one at each corner and one at the center of each end line.

The location monument on which this notice is posted is situated within Section 19, Township 3 South, Range 11 East, Gila and Salt River Baseline and Meridian, Arizona, and this claim occupies the following quarter section(s), section(s), Township and Range:

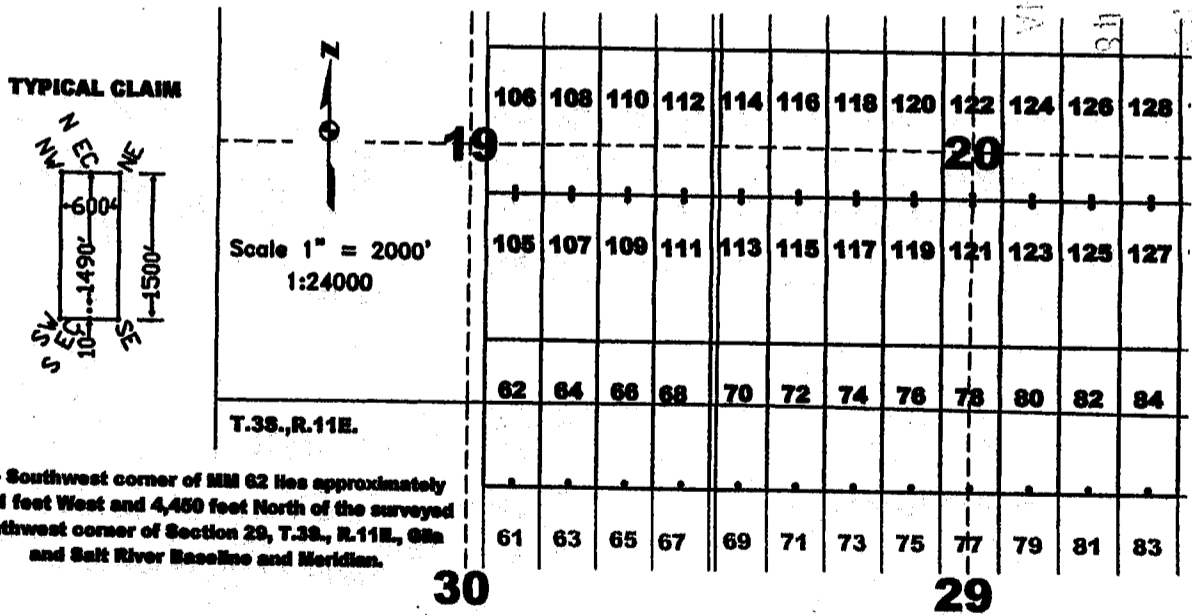
<u>1/4</u>	<u>Section</u>	<u>Township</u>	<u>Range</u>	<u>Meridian</u>
<u>SE</u>	<u>19</u>	3 S	11 E	Gila and Salt River
---	---	3 S	11 E	Gila and Salt River
---	---	3 S	11 E	Gila and Salt River
---	---	3 S	11 E	Gila and Salt River

The location monument of this claim is approximately 1550 feet east/west and 7440 feet north/south of the Southwest corner of Section 29, Township 3 South, Range 11 East, Gila and Salt River Baseline and Meridian.

DATED AND POSTED on the ground this 27 day of September, 2015.

by: Curtis Barlow  
Curtis Barlow, Agent

RECEIVED  
BLM AND BLM OFFICES  
2015 DEC 21 AM 11:48  
PHOENIX, ARIZONA



AMC435692

The above map depicts the MM 107 lode mining claim, which is located in Section(s) 19, Township 3 South, Range 11 East, Gila and Salt River Baseline and Meridian, Pinal County, Arizona. The claim corners, end centers, and location monuments are marked by 2 inch by 2 inch by 5 foot wooden posts with aluminum tags. The bearings and distances between claims are as depicted on the map.



OFFICIAL RECORDS OF  
PINAL COUNTY RECORDER  
VIRGINIA ROSS

When recorded return to:  
Tim Marsh  
4750 North Bonanza Avenue  
Tucson, AZ 85749

DATE/TIME: 09/28/2015 805  
FEE: \$10.00  
PAGES: 1  
FEE NUMBER: 2015-062404



**LOCATION NOTICE FOR LODE MINING CLAIM**

NOTICE IS HEREBY GIVEN that the MM 108 lode mining claim has been located by Desert Fox Minerals Co., an Arizona Corporation, whose current mailing address is Suite 650, 340 - 12<sup>th</sup> Avenue SW, Calgary, Alberta, T2R 1L5, Canada. The general course of this claim is North - South, and it is situated in Pinal County, Arizona. This claim is 1500 feet in length and 600 feet in width. This claim runs from the location monument on which this location notice is posted approximately 1490 feet in a northerly direction to the North end line and 10 feet in a southerly direction to the South end line. This claim is marked by six additional monuments, one at each corner and one at the center of each end line.

The location monument on which this notice is posted is situated within Section 19, Township 3 South, Range 11 East, Gila and Salt River Baseline and Meridian, Arizona, and this claim occupies the following quarter section(s), section(s), Township and Range:

<u>1/4</u>	<u>Section</u>	<u>Township</u>	<u>Range</u>	<u>Meridian</u>
<u>N/E</u>	<u>19</u>	3 S	11 E	Gila and Salt River
<u>S/E</u>	<u>19</u>	3 S	11 E	Gila and Salt River
---	---	3 S	11 E	Gila and Salt River
---	---	3 S	11 E	Gila and Salt River

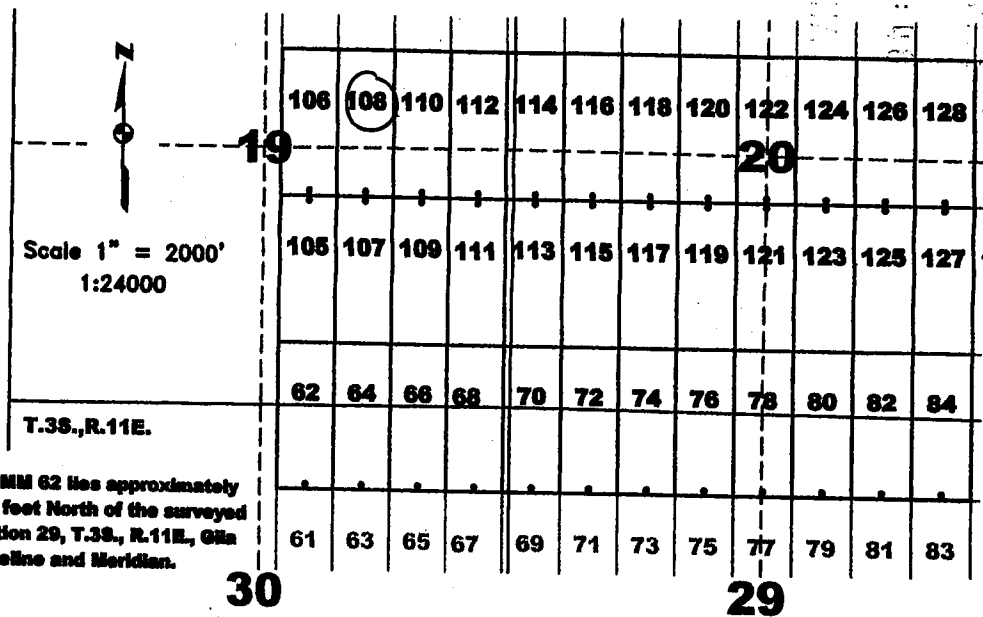
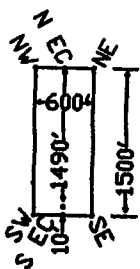
The location monument of this claim is approximately 1550 feet east/west and 7460 feet north/south of the Southwest corner of Section 29, Township 3 South, Range 11 East, Gila and Salt River Baseline and Meridian.

DATED AND POSTED on the ground this 27 day of September, 2015.

by: Curtis Barlow  
Curtis Barlow, Agent

2015 DEC 21 A 11: 17  
PINAL COUNTY RECORDER  
VIRGINIA ROSS

TYPICAL CLAIM



AMC435693

The above map depicts the MM 108 lode mining claim, which is located in Section(s) 19, Township 3 South, Range 11 East, Gila and Salt River Baseline and Meridian, Pinal County, Arizona. The claim corners, end centers, and location monuments are marked by 2 inch by 2 inch by 5 foot wooden posts with aluminum tags. The bearings and distances between claims are as depicted on the map.



When recorded return to:  
Tim Marsh  
4750 North Bonanza Avenue  
Tucson, AZ 85749

DATE/TIME: 09/28/2015 805  
FEE: \$10.00  
PAGES: 1  
FEE NUMBER: 2015-062405



**LOCATION NOTICE FOR LODE MINING CLAIM**

NOTICE IS HEREBY GIVEN that the MM 109 lode mining claim has been located by Desert Fox Minerals Co., an Arizona Corporation, whose current mailing address is Suite 650, 340 - 12<sup>th</sup> Avenue SW, Calgary, Alberta, T2R 1L5, Canada. The general course of this claim is North - South, and it is situated in Pinal County, Arizona. This claim is 1500 feet in length and 600 feet in width. This claim runs from the location monument on which this location notice is posted approximately 10 feet in a northerly direction to the North end line and 1490 feet in a southerly direction to the South end line. This claim is marked by six additional monuments, one at each corner and one at the center of each end line.

The location monument on which this notice is posted is situated within Section 19, Township 3 South, Range 11 East, Gila and Salt River Baseline and Meridian, Arizona, and this claim occupies the following quarter section(s), section(s), Township and Range:

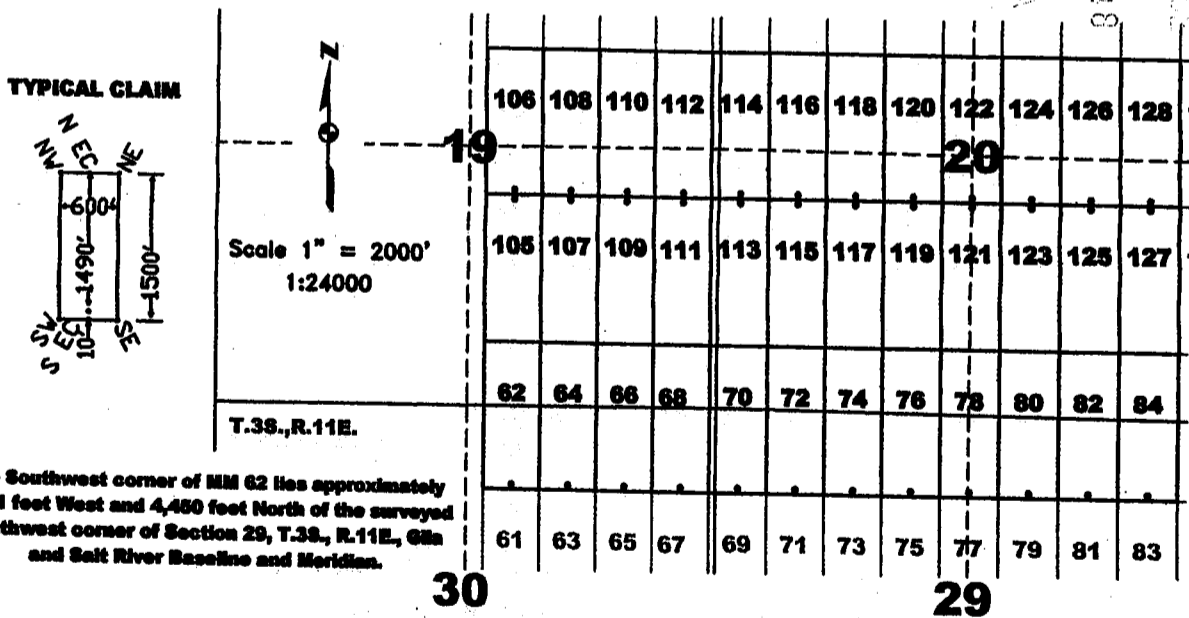
<u>1/4</u>	<u>Section</u>	<u>Township</u>	<u>Range</u>	<u>Meridian</u>
<u>SE</u>	<u>19</u>	3 S	11 E	Gila and Salt River
---	---	3 S	11 E	Gila and Salt River
---	---	3 S	11 E	Gila and Salt River
---	---	3 S	11 E	Gila and Salt River

The location monument of this claim is approximately 950 feet east/west and 7440 feet north/south of the Southwest corner of Section 29, Township 3 South, Range 11 East, Gila and Salt River Baseline and Meridian.

DATED AND POSTED on the ground this 27 day of September, 2015.

by: Curtis Barlow  
Curtis Barlow, Agent

PHOENIX, ARIZONA  
2015 DEC 21 A 11:48  
BLM AZ REC'D OFFICE



AHC435694

The above map depicts the MM 109 lode mining claim, which is located in Section(s) 19, Township 3 South, Range 11 East, Gila and Salt River Baseline and Meridian, Pinal County, Arizona. The claim corners, end centers, and location monuments are marked by 2 inch by 2 inch by 5 foot wooden posts with aluminum tags. The bearings and distances between claims are as depicted on the map.



When recorded return to:  
Tim Marsh  
4750 North Bonanza Avenue  
Tucson, AZ 85749

DATE/TIME: 09/28/2015 805  
FEE: \$10.00  
PAGES: 1  
FEE NUMBER: 2015-062406



**LOCATION NOTICE FOR LODE MINING CLAIM**

NOTICE IS HEREBY GIVEN that the MM 110 lode mining claim has been located by Desert Fox Minerals Co., an Arizona Corporation, whose current mailing address is Suite 650, 340 - 12<sup>th</sup> Avenue SW, Calgary, Alberta, T2R 1L5, Canada. The general course of this claim is North - South, and it is situated in Pinal County, Arizona. This claim is 1500 feet in length and 600 feet in width. This claim runs from the location monument on which this location notice is posted approximately 1490 feet in a northerly direction to the North end line and 10 feet in a southerly direction to the South end line. This claim is marked by six additional monuments, one at each corner and one at the center of each end line.

The location monument on which this notice is posted is situated within Section 19, Township 3 South, Range 11 East, Gila and Salt River Baseline and Meridian, Arizona, and this claim occupies the following quarter section(s), section(s), Township and Range:

1/4	Section	Township	Range	Meridian
<u>NE</u>	<u>19</u>	3 S	11 E	Gila and Salt River
<u>SE</u>	<u>19</u>	3 S	11 E	Gila and Salt River
---	---	3 S	11 E	Gila and Salt River
---	---	3 S	11 E	Gila and Salt River

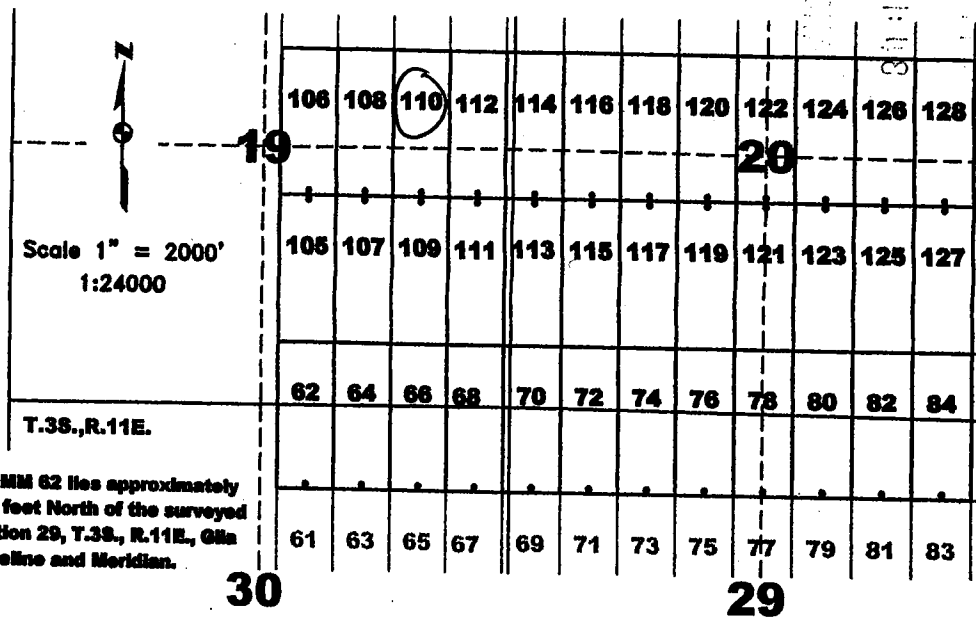
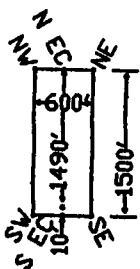
The location monument of this claim is approximately 950 feet east/west and 7460 feet north/south of the Southwest corner of Section 29, Township 3 South, Range 11 East, Gila and Salt River Baseline and Meridian.

DATED AND POSTED on the ground this 27 day of September, 2015.

by: Curtis Barlow  
Curtis Barlow, Agent

PINAL COUNTY, ARIZONA  
2015 DEC 21 11:11:18  
BLM/ARIZONA

TYPICAL CLAIM



The Southwest corner of MM 62 lies approximately 2,461 feet West and 4,460 feet North of the surveyed Southwest corner of Section 29, T.3S., R.11E., Gila and Salt River Baseline and Meridian.

AMC435695

The above map depicts the MM 110 lode mining claim, which is located in Section(s) 19, Township 3 South, Range 11 East, Gila and Salt River Baseline and Meridian, Pinal County, Arizona. The claim corners, end centers, and location monuments are marked by 2 inch by 2 inch by 5 foot wooden posts with aluminum tags. The bearings and distances between claims are as depicted on the map.



When recorded return to: Tim Marsh 4750 North Bonanza Avenue Tucson, AZ 85749

DATE/TIME: 09/28/2015 805 FEE: \$10.00 PAGES: 1 FEE NUMBER: 2015-062407



LOCATION NOTICE FOR LODE MINING CLAIM

NOTICE IS HEREBY GIVEN that the MM 111 lode mining claim has been located by Desert Fox Minerals Co., an Arizona Corporation, whose current mailing address is Suite 650, 340 - 12th Avenue SW, Calgary, Alberta, T2R 1L5, Canada. The general course of this claim is North - South, and it is situated in Pinal County, Arizona. This claim is 1500 feet in length and 600 feet in width. This claim runs from the location monument on which this location notice is posted approximately 10 feet in a northerly direction to the North end line and 1490 feet in a southerly direction to the South end line. This claim is marked by six additional monuments, one at each corner and one at the center of each end line.

The location monument on which this notice is posted is situated within Section 19, Township 3 South, Range 11 East, Gila and Salt River Baseline and Meridian, Arizona, and this claim occupies the following quarter section(s), section(s), Township and Range:

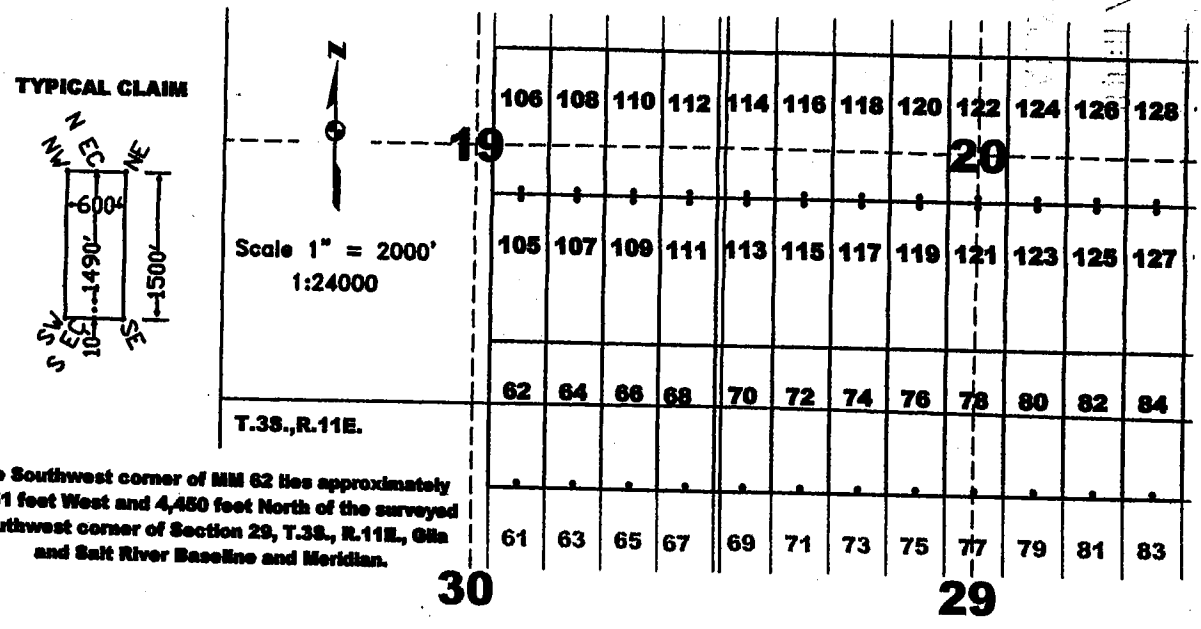
Table with 5 columns: Section, Township, Range, Meridian. Row 1: 1/4 SE, 19, 3 S, 11 E, Gila and Salt River. Rows 2-4: blank, 3 S, 11 E, Gila and Salt River.

The location monument of this claim is approximately 350 feet east/west and 7440 feet north/south of the Southwest corner of Section 29, Township 3 South, Range 11 East, Gila and Salt River Baseline and Meridian.

DATED AND POSTED on the ground this 27 day of September, 2015.

by: [Signature] Curtis Barlow, Agent

2015 SEP 21 AM 11:11 PINAL COUNTY RECORDER



The Southwest corner of MM 62 lies approximately 2,451 feet West and 4,450 feet North of the surveyed Southwest corner of Section 29, T.3S., R.11E., Gila and Salt River Baseline and Meridian.

AMC435696

The above map depicts the MM 111 lode mining claim, which is located in Section(s) 19, Township 3 South, Range 11 East, Gila and Salt River Baseline and Meridian, Pinal County, Arizona. The claim corners, end centers, and location monuments are marked by 2 inch by 2 inch by 5 foot wooden posts with aluminum tags. The bearings and distances between claims are as depicted on the map.



When recorded return to:  
Tim Marsh  
4750 North Bonanza Avenue  
Tucson, AZ 85749

DATE/TIME: 09/28/2015 805  
FEE: \$10.00  
PAGES: 1  
FEE NUMBER: 2015-062408



**LOCATION NOTICE FOR LODE MINING CLAIM**

NOTICE IS HEREBY GIVEN that the MM 112 lode mining claim has been located by Desert Fox Minerals Co., an Arizona Corporation, whose current mailing address is Suite 650, 340 - 12<sup>th</sup> Avenue SW, Calgary, Alberta, T2R 1L5, Canada. The general course of this claim is North - South, and it is situated in Pinal County, Arizona. This claim is 1500 feet in length and 600 feet in width. This claim runs from the location monument on which this location notice is posted approximately 1490 feet in a northerly direction to the North end line and 10 feet in a southerly direction to the South end line. This claim is marked by six additional monuments, one at each corner and one at the center of each end line.

The location monument on which this notice is posted is situated within Section 19, Township 3 South, Range 11 East, Gila and Salt River Baseline and Meridian, Arizona, and this claim occupies the following quarter section(s), section(s), Township and Range:

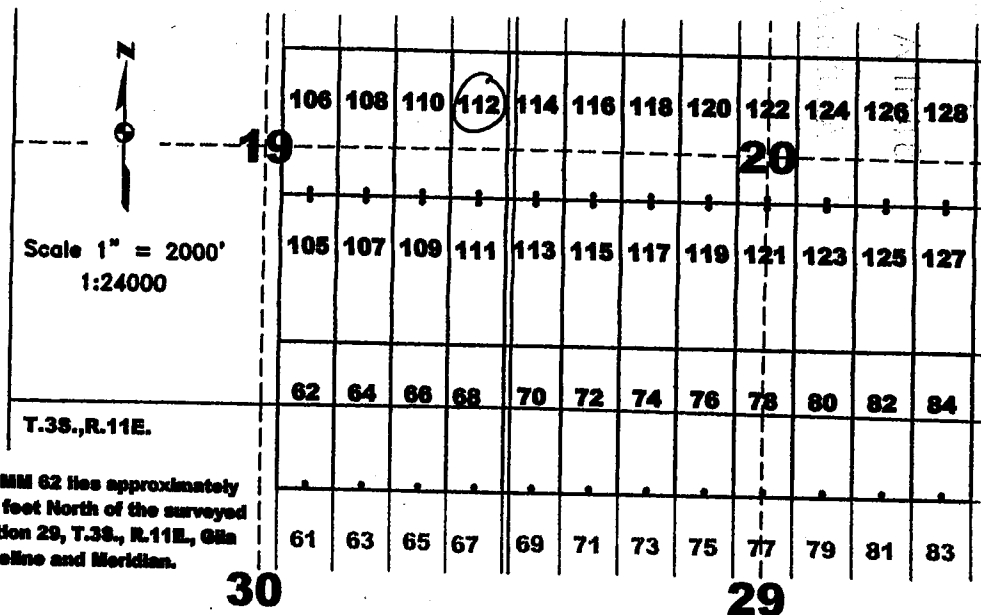
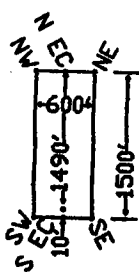
1/4	Section	Township	Range	Meridian
NE	19	3 S	11 E	Gila and Salt River
SE	19	3 S	11 E	Gila and Salt River
—	—	3 S	11 E	Gila and Salt River
—	—	3 S	11 E	Gila and Salt River

The location monument of this claim is approximately 350 feet east/west and 7460 feet north/south of the Southwest corner of Section 29, Township 3 South, Range 11 East, Gila and Salt River Baseline and Meridian.

DATED AND POSTED on the ground this 27 day of September, 2015.

by: Curtis Barlow  
Curtis Barlow, Agent

TYPICAL CLAIM



AMC435697

The above map depicts the MM 112 lode mining claim, which is located in Section(s) 19, Township 3 South, Range 11 East, Gila and Salt River Baseline and Meridian, Pinal County, Arizona. The claim corners, end centers, and location monuments are marked by 2 inch by 2 inch by 5 foot wooden posts with aluminum tags. The bearings and distances between claims are as depicted on the map.





When recorded return to:  
Tim Marsh  
4750 North Bonanza Avenue  
Tucson, AZ 85749

DATE/TIME: 09/28/2015 805  
FEE: \$10.00  
PAGES: 1  
FEE NUMBER: 2015-062409



**LOCATION NOTICE FOR LODE MINING CLAIM**

NOTICE IS HEREBY GIVEN that the MM 113 lode mining claim has been located by Desert Fox Minerals Co., an Arizona Corporation, whose current mailing address is Suite 650, 340 - 12<sup>th</sup> Avenue SW, Calgary, Alberta, T2R 1L5, Canada. The general course of this claim is North - South, and it is situated in Pinal County, Arizona. This claim is 1500 feet in length and 600 feet in width. This claim runs from the location monument on which this location notice is posted approximately 10 feet in a northerly direction to the North end line and 1490 feet in a southerly direction to the South end line. This claim is marked by six additional monuments, one at each corner and one at the center of each end line.

The location monument on which this notice is posted is situated within Section 20, Township 3 South, Range 11 East, Gila and Salt River Baseline and Meridian, Arizona, and this claim occupies the following quarter section(s), section(s), Township and Range:

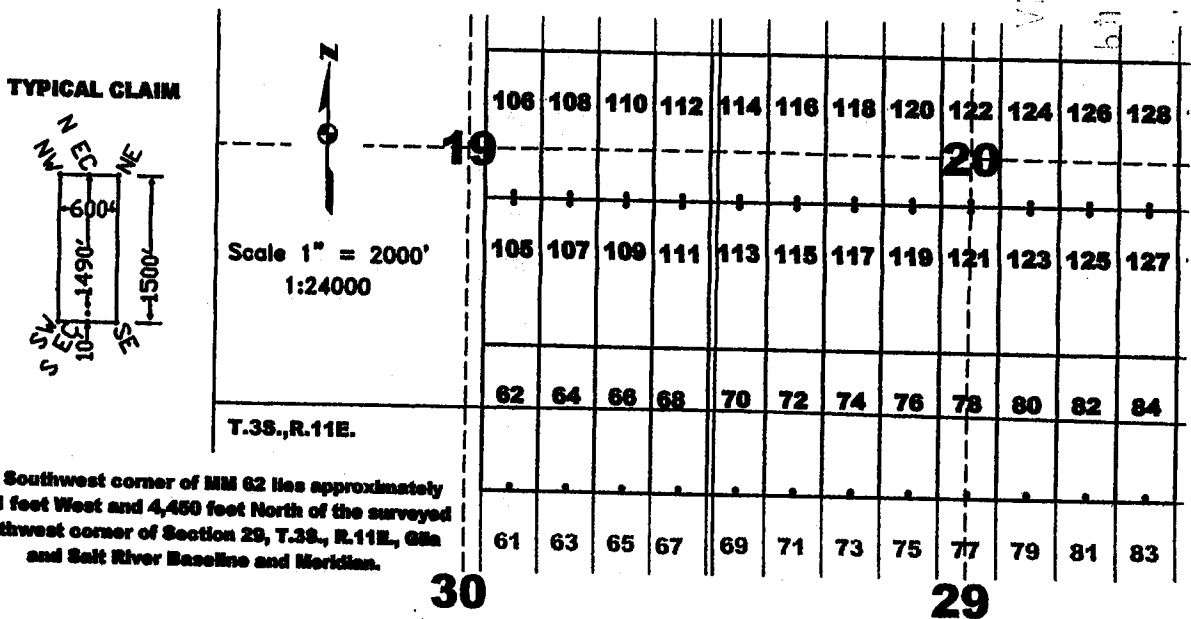
<u>1/4</u>	<u>Section</u>	<u>Township</u>	<u>Range</u>	<u>Meridian</u>
<u>SE</u>	<u>19</u>	3 S	11 E	Gila and Salt River
<u>SW</u>	<u>20</u>	3 S	11 E	Gila and Salt River
---	---	3 S	11 E	Gila and Salt River
---	---	3 S	11 E	Gila and Salt River

The location monument of this claim is approximately 250 feet east west and 7440 feet north/south of the Southwest corner of Section 29, Township 3 South, Range 11 East, Gila and Salt River Baseline and Meridian.

DATED AND POSTED on the ground this 27 day of September, 2015.

by: Curtis Barlow  
Curtis Barlow, Agent

PINAL COUNTY, ARIZONA  
2015 DEC 21 A 11:49  
BLM ARIZONA



AMC435698

The above map depicts the MM 113 lode mining claim, which is located in Section(s) 19, 20, Township 3 South, Range 11 East, Gila and Salt River Baseline and Meridian, Pinal County, Arizona. The claim corners, end centers, and location monuments are marked by 2 inch by 2 inch by 5 foot wooden posts with aluminum tags. The bearings and distances between claims are as depicted on the map.



When recorded return to: Tim Marsh 4750 North Bonanza Avenue Tucson, AZ 85749

DATE/TIME: 09/28/2015 805 FEE: \$10.00 PAGES: 1 FEE NUMBER: 2015-062410



LOCATION NOTICE FOR LODE MINING CLAIM

NOTICE IS HEREBY GIVEN that the MM 114 lode mining claim has been located by Desert Fox Minerals Co., an Arizona Corporation, whose current mailing address is Suite 650, 340 - 12th Avenue SW, Calgary, Alberta, T2R 1L5, Canada. The general course of this claim is North - South, and it is situated in Pinal County, Arizona. This claim is 1500 feet in length and 600 feet in width. This claim runs from the location monument on which this location notice is posted approximately 1490 feet in a northerly direction to the North end line and 10 feet in a southerly direction to the South end line. This claim is marked by six additional monuments, one at each corner and one at the center of each end line.

The location monument on which this notice is posted is situated within Section 20, Township 3 South, Range 11 East, Gila and Salt River Baseline and Meridian, Arizona, and this claim occupies the following quarter section(s), section(s), Township and Range:

Table with 5 columns: 1/4, Section, Township, Range, Meridian. Rows include NE, SE, NW, SW quarters of sections 19, 20, 21, 22.

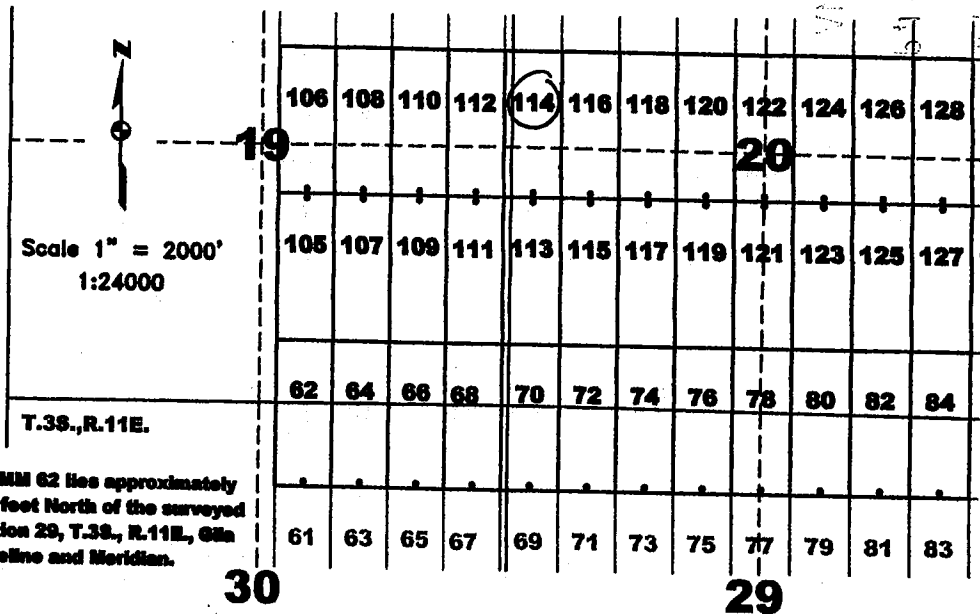
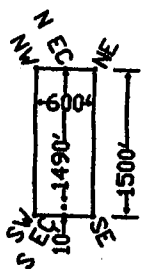
The location monument of this claim is approximately 250 feet east/west and 7400 feet north/south of the Southwest corner of Section 29, Township 3 South, Range 11 East, Gila and Salt River Baseline and Meridian.

DATED AND POSTED on the ground this 27 day of September, 2015.

by: [Signature] Curtis Barlow, Agent

2015 DEC 21 AM 11:19 PINAL COUNTY, ARIZONA

TYPICAL CLAIM



The Southwest corner of MM 62 lies approximately 2,451 feet West and 4,450 feet North of the surveyed Southwest corner of Section 29, T.3S., R.11E., Gila and Salt River Baseline and Meridian.

AMC435699

The above map depicts the MM 114 lode mining claim, which is located in Section(s) 19, 20, Township 3 South, Range 11 East, Gila and Salt River Baseline and Meridian, Pinal County, Arizona. The claim corners, end centers, and location monuments are marked by 2 inch by 2 inch by 5 foot wooden posts with aluminum tags. The bearings and distances between claims are as depicted on the map.



When recorded return to:  
Tim Marsh  
4750 North Bonanza Avenue  
Tucson, AZ 85749

DATE/TIME: 09/28/2015 805  
FEE: \$10.00  
PAGES: 1  
FEE NUMBER: 2015-062411



**LOCATION NOTICE FOR LODE MINING CLAIM**

NOTICE IS HEREBY GIVEN that the MM 115 lode mining claim has been located by Desert Fox Minerals Co., an Arizona Corporation, whose current mailing address is Suite 650, 340 - 12<sup>th</sup> Avenue SW, Calgary, Alberta, T2R 1L5, Canada. The general course of this claim is North - South, and it is situated in Pinal County, Arizona. This claim is 1500 feet in length and 600 feet in width. This claim runs from the location monument on which this location notice is posted approximately 10 feet in a northerly direction to the North end line and 1490 feet in a southerly direction to the South end line. This claim is marked by six additional monuments, one at each corner and one at the center of each end line.

The location monument on which this notice is posted is situated within Section 20, Township 3 South, Range 11 East, Gila and Salt River Baseline and Meridian, Arizona, and this claim occupies the following quarter section(s), section(s), Township and Range:

<u>1/4</u>	<u>Section</u>	<u>Township</u>	<u>Range</u>	<u>Meridian</u>
<u>SW</u>	<u>20</u>	3 S	11 E	Gila and Salt River
---	---	3 S	11 E	Gila and Salt River
---	---	3 S	11 E	Gila and Salt River
---	---	3 S	11 E	Gila and Salt River

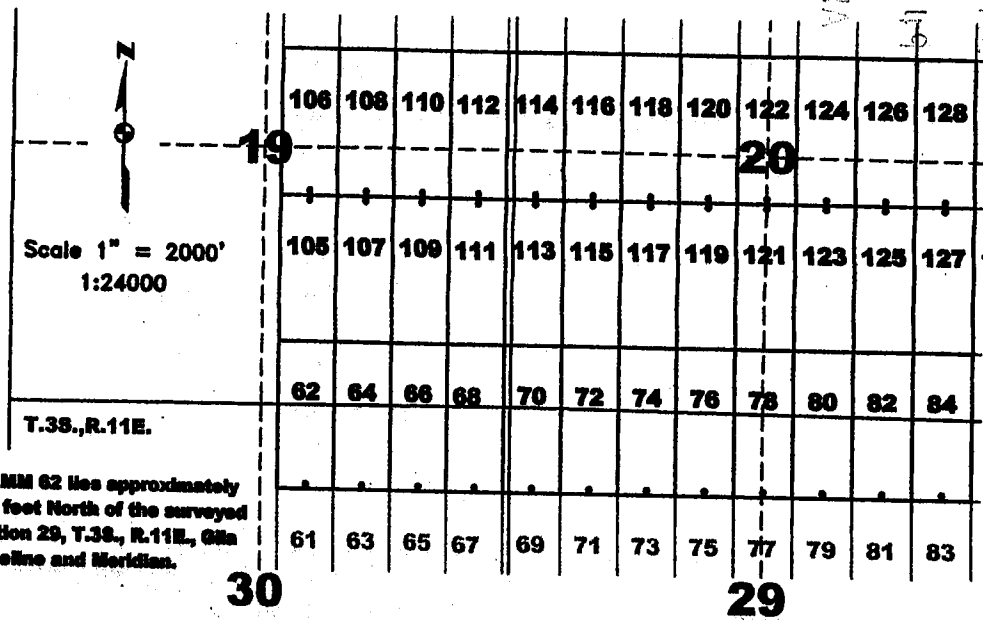
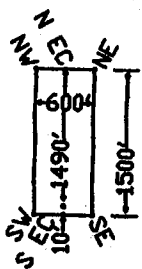
The location monument of this claim is approximately 850 feet east/west and 7440 feet north/south of the Southwest corner of Section 29, Township 3 South, Range 11 East, Gila and Salt River Baseline and Meridian.

DATED AND POSTED on the ground this 27 day of September, 2015.

by: Curtis Barlow  
Curtis Barlow, Agent

2015 DEC 21 A 11:19  
PHOENIX, ARIZONA  
BLM AZS VMP 17112

TYPICAL CLAIM



The Southwest corner of MM 62 lies approximately 2,451 feet West and 4,450 feet North of the surveyed Southwest corner of Section 29, T.3S., R.11E., Gila and Salt River Baseline and Meridian.

AMC435700

The above map depicts the MM 115 lode mining claim, which is located in Section(s) 20, Township 3 South, Range 11 East, Gila and Salt River Baseline and Meridian, Pinal County, Arizona. The claim corners, end centers, and location monuments are marked by 2 inch by 2 inch by 5 foot wooden posts with aluminum tags. The bearings and distances between claims are as depicted on the map.



When recorded return to:  
Tim Marsh  
4750 North Bonanza Avenue  
Tucson, AZ 85749

DATE/TIME: 09/28/2015 805  
FEE: \$10.00  
PAGES: 1  
FEE NUMBER: 2015-062412



**LOCATION NOTICE FOR LODE MINING CLAIM**

NOTICE IS HEREBY GIVEN that the MM 116 lode mining claim has been located by Desert Fox Minerals Co., an Arizona Corporation, whose current mailing address is Suite 650, 340 - 12<sup>th</sup> Avenue SW, Calgary, Alberta, T2R 1L5, Canada. The general course of this claim is North - South, and it is situated in Pinal County, Arizona. This claim is 1500 feet in length and 600 feet in width. This claim runs from the location monument on which this location notice is posted approximately 1490 feet in a northerly direction to the North end line and 10 feet in a southerly direction to the South end line. This claim is marked by six additional monuments, one at each corner and one at the center of each end line.

The location monument on which this notice is posted is situated within Section 20, Township 3 South, Range 11 East, Gila and Salt River Baseline and Meridian, Arizona, and this claim occupies the following quarter section(s), section(s), Township and Range:

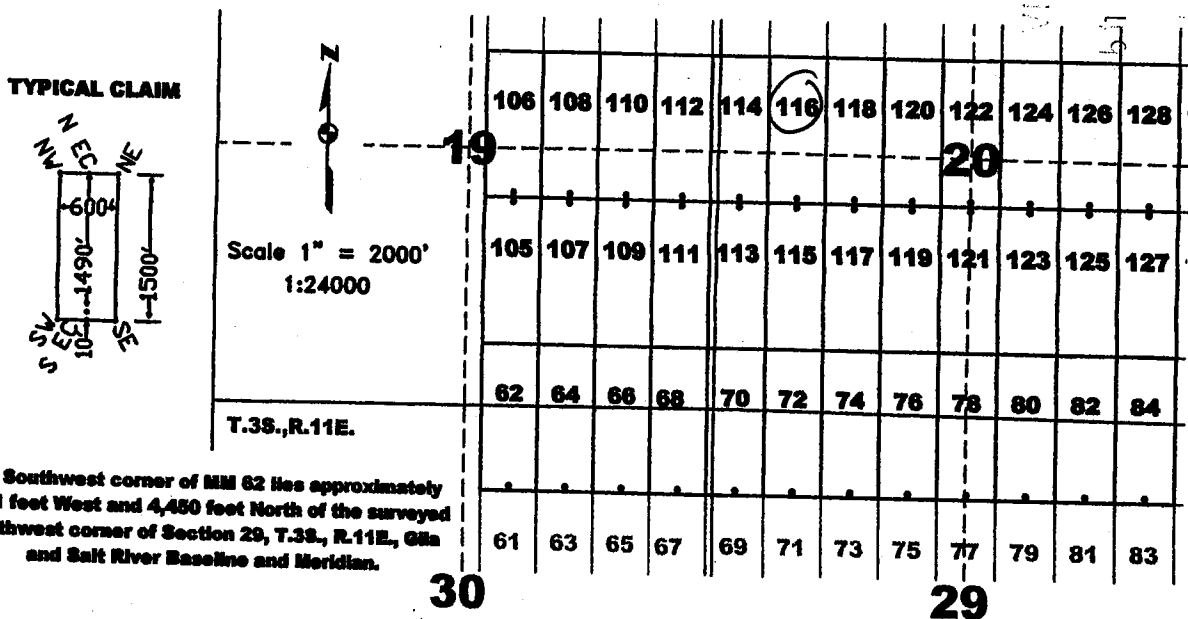
1/4	Section	Township	Range	Meridian
<u>NW</u>	<u>20</u>	3 S	11 E	Gila and Salt River
<u>SW</u>	<u>20</u>	3 S	11 E	Gila and Salt River
---	---	3 S	11 E	Gila and Salt River
---	---	3 S	11 E	Gila and Salt River

The location monument of this claim is approximately 850 feet east/west and 7460 feet north/south of the Southwest corner of Section 29, Township 3 South, Range 11 East, Gila and Salt River Baseline and Meridian.

DATED AND POSTED on the ground this 27 day of September, 2015.

by: Curtis Barlow  
Curtis Barlow, Agent

2015 DEC 21 11:11 AM  
PINAL COUNTY RECORDER  
BLANK



AMC435701

The above map depicts the MM 116 lode mining claim, which is located in Section(s) 20, Township 3 South, Range 11 East, Gila and Salt River Baseline and Meridian, Pinal County, Arizona. The claim corners, end centers, and location monuments are marked by 2 inch by 2 inch by 5 foot wooden posts with aluminum tags. The bearings and distances between claims are as depicted on the map.



When recorded return to:  
Tim Marsh  
4750 North Bonanza Avenue  
Tucson, AZ 85749

DATE/TIME: 09/28/2015 805  
FEE: \$10.00  
PAGES: 1  
FEE NUMBER: 2015-062413



**LOCATION NOTICE FOR LODE MINING CLAIM**

NOTICE IS HEREBY GIVEN that the MM 117 lode mining claim has been located by Desert Fox Minerals Co., an Arizona Corporation, whose current mailing address is Suite 650, 340 - 12<sup>th</sup> Avenue SW, Calgary, Alberta, T2R 1L5, Canada. The general course of this claim is North - South, and it is situated in Pinal County, Arizona. This claim is 1500 feet in length and 600 feet in width. This claim runs from the location monument on which this location notice is posted approximately 10 feet in a northerly direction to the North end line and 1490 feet in a southerly direction to the South end line. This claim is marked by six additional monuments, one at each corner and one at the center of each end line.

The location monument on which this notice is posted is situated within Section 20, Township 3 South, Range 11 East, Gila and Salt River Baseline and Meridian, Arizona, and this claim occupies the following quarter section(s), section(s), Township and Range:

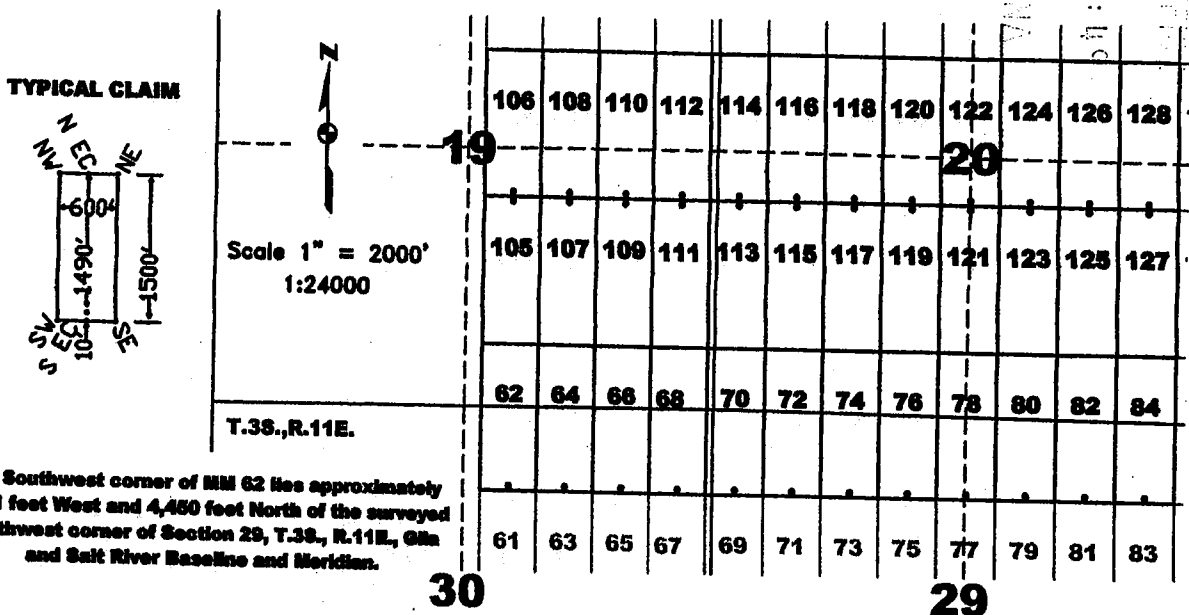
<u>1/4</u>	<u>Section</u>	<u>Township</u>	<u>Range</u>	<u>Meridian</u>
<u>SW</u>	<u>20</u>	3 S	11 E	Gila and Salt River
---	---	3 S	11 E	Gila and Salt River
---	---	3 S	11 E	Gila and Salt River
---	---	3 S	11 E	Gila and Salt River

The location monument of this claim is approximately 1450 feet east/west and 7440 feet north/south of the Southwest corner of Section 29, Township 3 South, Range 11 East, Gila and Salt River Baseline and Meridian.

DATED AND POSTED on the ground this 27 day of September, 2015.

by: Curtis Barlow  
Curtis Barlow, Agent

RECEIVED  
BLM AZ STATE OFFICE  
2015 DEC 21 A 11:49  
PHOENIX, ARIZONA



AN0435102

The above map depicts the MM 117 lode mining claim, which is located in Section(s) 20, Township 3 South, Range 11 East, Gila and Salt River Baseline and Meridian, Pinal County, Arizona. The claim corners, end centers, and location monuments are marked by 2 inch by 2 inch by 5 foot wooden posts with aluminum tags. The bearings and distances between claims are as depicted on the map.



When recorded return to:  
Tim Marsh  
4750 North Bonanza Avenue  
Tucson, AZ 85749

DATE/TIME: 09/28/2015 805  
FEE: \$10.00  
PAGES: 1  
FEE NUMBER: 2015-062414



**LOCATION NOTICE FOR LODE MINING CLAIM**

NOTICE IS HEREBY GIVEN that the MM 118 lode mining claim has been located by Desert Fox Minerals Co., an Arizona Corporation, whose current mailing address is Suite 650, 340 - 12<sup>th</sup> Avenue SW, Calgary, Alberta, T2R 1L5, Canada. The general course of this claim is North - South, and it is situated in Pinal County, Arizona. This claim is 1500 feet in length and 600 feet in width. This claim runs from the location monument on which this location notice is posted approximately 1490 feet in a northerly direction to the North end line and 10 feet in a southerly direction to the South end line. This claim is marked by six additional monuments, one at each corner and one at the center of each end line.

The location monument on which this notice is posted is situated within Section 20, Township 3 South, Range 11 East, Gila and Salt River Baseline and Meridian, Arizona, and this claim occupies the following quarter section(s), section(s), Township and Range:

<u>1/4</u>	<u>Section</u>	<u>Township</u>	<u>Range</u>	<u>Meridian</u>
<u>NW</u>	<u>20</u>	3 S	11 E	Gila and Salt River
<u>SW</u>	<u>20</u>	3 S	11 E	Gila and Salt River
---	---	3 S	11 E	Gila and Salt River
---	---	3 S	11 E	Gila and Salt River

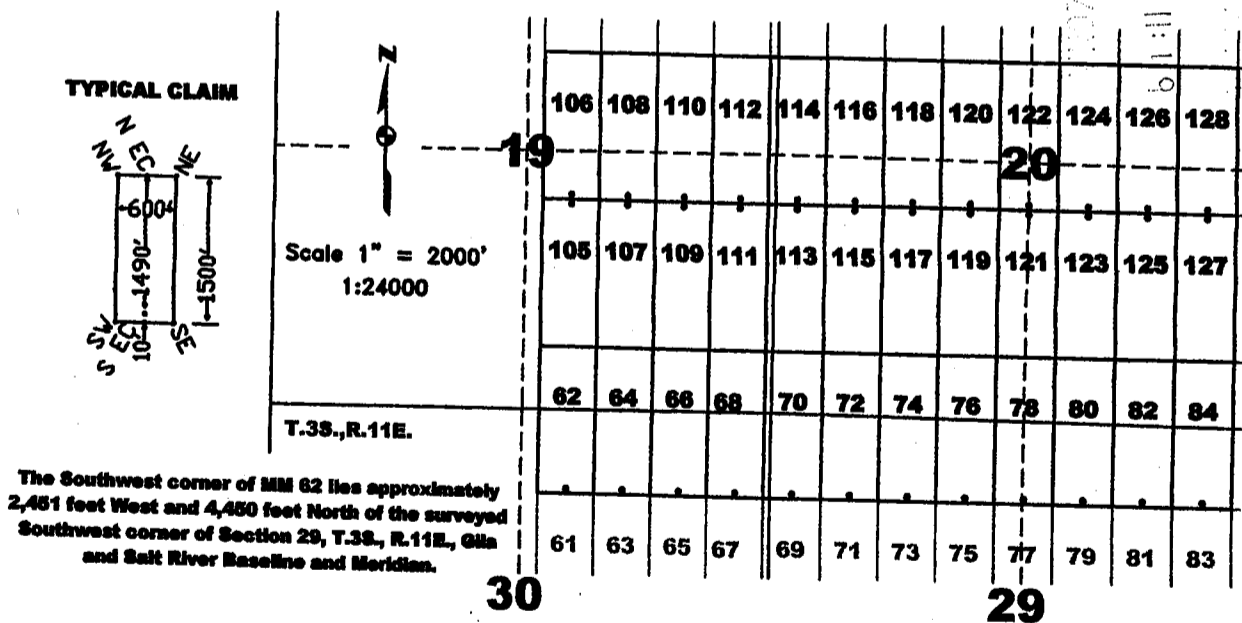
The location monument of this claim is approximately 1450 feet east/west and 7460 feet north/south of the Southwest corner of Section 29, Township 3 South, Range 11 East, Gila and Salt River Baseline and Meridian.

DATED AND POSTED on the ground this 27 day of September, 2015.

by: Curtis Barlow  
Curtis Barlow, Agent

2015 DEC 21 AM 11:19  
PINAL COUNTY RECORDER

AMC435103



The above map depicts the MM 118 lode mining claim, which is located in Section(s) 20, Township 3 South, Range 11 East, Gila and Salt River Baseline and Meridian, Pinal County, Arizona. The claim corners, end centers, and location monuments are marked by 2 inch by 2 inch by 5 foot wooden posts with aluminum tags. The bearings and distances between claims are as depicted on the map.



When recorded return to:  
Tim Marsh  
4750 North Bonanza Avenue  
Tucson, AZ 85749

DATE/TIME: 09/28/2015 805  
FEE: \$10.00  
PAGES: 1  
FEE NUMBER: 2015-062415



**LOCATION NOTICE FOR LODE MINING CLAIM**

NOTICE IS HEREBY GIVEN that the MM 119 lode mining claim has been located by Desert Fox Minerals Co., an Arizona Corporation, whose current mailing address is Suite 650, 340 - 12<sup>th</sup> Avenue SW, Calgary, Alberta, T2R 1L5, Canada. The general course of this claim is North - South, and it is situated in Pinal County, Arizona. This claim is 1500 feet in length and 600 feet in width. This claim runs from the location monument on which this location notice is posted approximately 10 feet in a northerly direction to the North end line and 1490 feet in a southerly direction to the South end line. This claim is marked by six additional monuments, one at each corner and one at the center of each end line.

The location monument on which this notice is posted is situated within Section 20, Township 3 South, Range 11 East, Gila and Salt River Baseline and Meridian, Arizona, and this claim occupies the following quarter section(s), section(s), Township and Range:

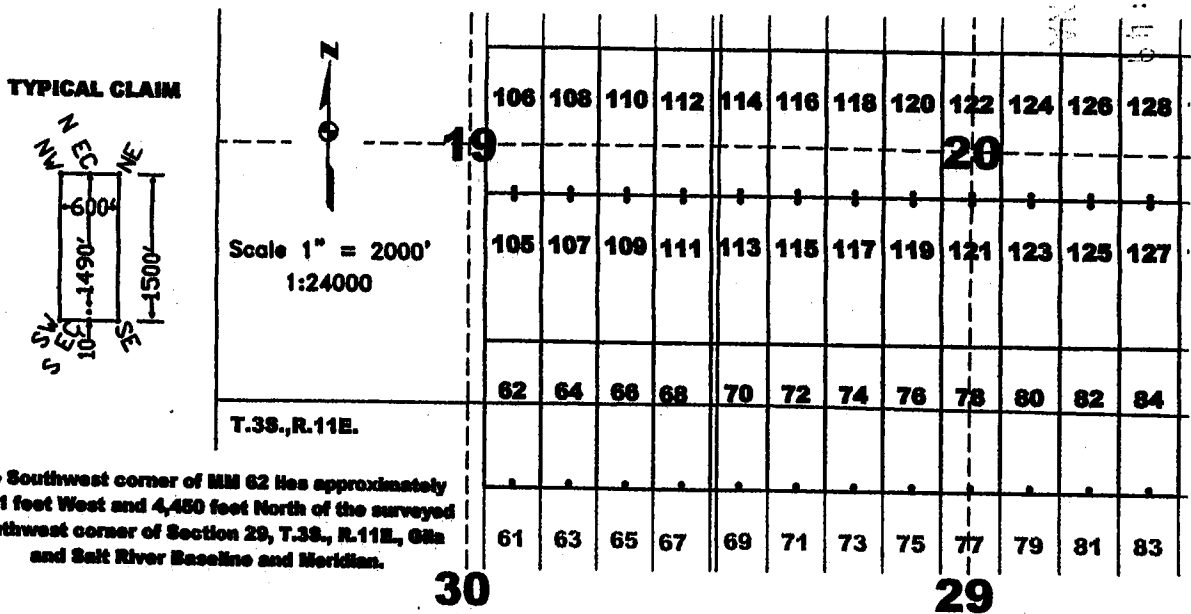
<u>1/4</u>	<u>Section</u>	<u>Township</u>	<u>Range</u>	<u>Meridian</u>
<u>SW</u>	<u>20</u>	3 S	11 E	Gila and Salt River
---	---	3 S	11 E	Gila and Salt River
---	---	3 S	11 E	Gila and Salt River
---	---	3 S	11 E	Gila and Salt River

The location monument of this claim is approximately 2050 feet east/west and 7440 feet north/south of the Southwest corner of Section 29, Township 3 South, Range 11 East, Gila and Salt River Baseline and Meridian.

DATED AND POSTED on the ground this 27 day of September, 2015.

by: Curtis Barlow  
Curtis Barlow, Agent

RECEIVED  
BLM AL STATE OFFICE  
2015 DEC 21 A 11:49  
PHOENIX, ARIZONA



AMC435704

The above map depicts the MM 119 lode mining claim, which is located in Section(s) 20, Township 3 South, Range 11 East, Gila and Salt River Baseline and Meridian, Pinal County, Arizona. The claim corners, end centers, and location monuments are marked by 2 inch by 2 inch by 5 foot wooden posts with aluminum tags. The bearings and distances between claims are as depicted on the map.



When recorded return to:  
Tim Marsh  
4750 North Bonanza Avenue  
Tucson, AZ 85749

DATE/TIME: 09/28/2015 805  
FEE: \$10.00  
PAGES: 1  
FEE NUMBER: 2015-062416



**LOCATION NOTICE FOR LOBE MINING CLAIM**

NOTICE IS HEREBY GIVEN that the MM 120 lode mining claim has been located by Desert Fox Minerals Co., an Arizona Corporation, whose current mailing address is Suite 650, 340 - 12<sup>th</sup> Avenue SW, Calgary, Alberta, T2R 1L5, Canada. The general course of this claim is North - South, and it is situated in Pinal County, Arizona. This claim is 1500 feet in length and 600 feet in width. This claim runs from the location monument on which this location notice is posted approximately 1490 feet in a northerly direction to the North end line and 10 feet in a southerly direction to the South end line. This claim is marked by six additional monuments, one at each corner and one at the center of each end line.

The location monument on which this notice is posted is situated within Section 20, Township 3 South, Range 11 East, Gila and Salt River Baseline and Meridian, Arizona, and this claim occupies the following quarter section(s), section(s), Township and Range:

<u>1/4</u>	<u>Section</u>	<u>Township</u>	<u>Range</u>	<u>Meridian</u>
<u>NW</u>	<u>20</u>	3 S	11 E	Gila and Salt River
<u>SW</u>	<u>20</u>	3 S	11 E	Gila and Salt River
---	---	3 S	11 E	Gila and Salt River
---	---	3 S	11 E	Gila and Salt River

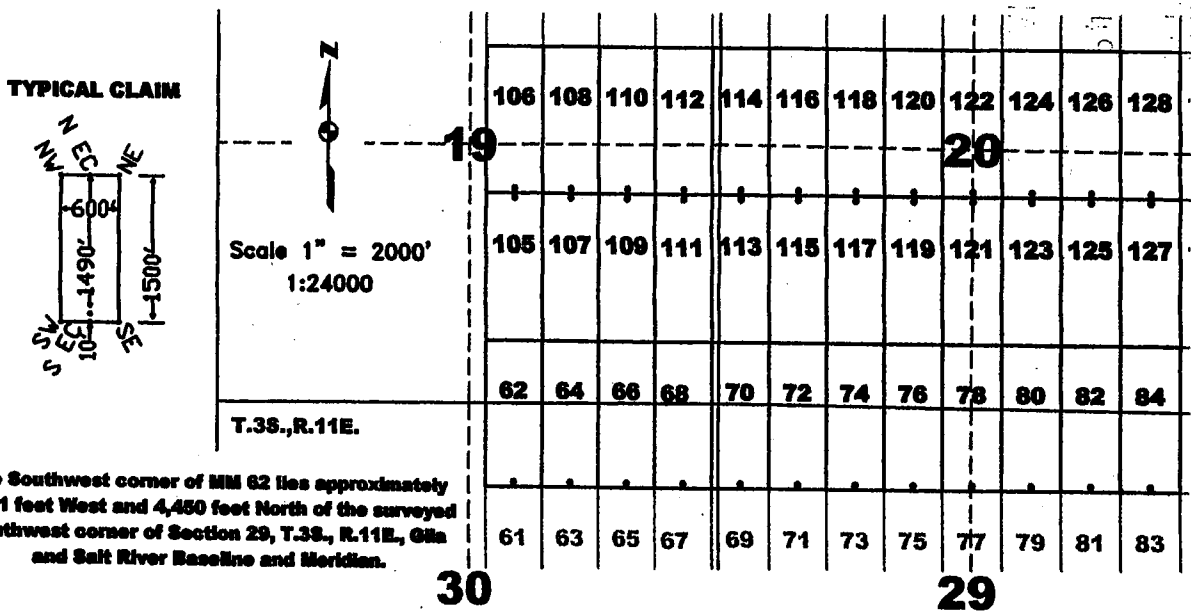
The location monument of this claim is approximately 2050 feet east/west and 7460 feet north/south of the Southwest corner of Section 29, Township 3 South, Range 11 East, Gila and Salt River Baseline and Meridian.

DATED AND POSTED on the ground this 27 day of September, 2015.

by: Curtis Barlow  
Curtis Barlow, Agent

PINAL COUNTY RECORDER  
2015 SEP 21 A 11:40  
BLM/ARIZONA

AMC435705



The above map depicts the MM 120 lode mining claim, which is located in Section(s) 20, Township 3 South, Range 11 East, Gila and Salt River Baseline and Meridian, Pinal County, Arizona. The claim corners, end centers, and location monuments are marked by 2 inch by 2 inch by 5 foot wooden posts with aluminum tags. The bearings and distances between claims are as depicted on the map.





When recorded return to:  
Tim Marsh  
4750 North Bonanza Avenue  
Tucson, AZ 85749

DATE/TIME: 09/28/2015 805  
FEE: \$10.00  
PAGES: 1  
FEE NUMBER: 2015-062417



**LOCATION NOTICE FOR LODE MINING CLAIM**

NOTICE IS HEREBY GIVEN that the MM 121 lode mining claim has been located by Desert Fox Minerals Co., an Arizona Corporation, whose current mailing address is Suite 650, 340 - 12<sup>th</sup> Avenue SW, Calgary, Alberta, T2R 1L5, Canada. The general course of this claim is North - South, and it is situated in Pinal County, Arizona. This claim is 1500 feet in length and 600 feet in width. This claim runs from the location monument on which this location notice is posted approximately 10 feet in a northerly direction to the North end line and 1490 feet in a southerly direction to the South end line. This claim is marked by six additional monuments, one at each corner and one at the center of each end line.

The location monument on which this notice is posted is situated within Section 20, Township 3 South, Range 11 East, Gila and Salt River Baseline and Meridian, Arizona, and this claim occupies the following quarter section(s), section(s), Township and Range:

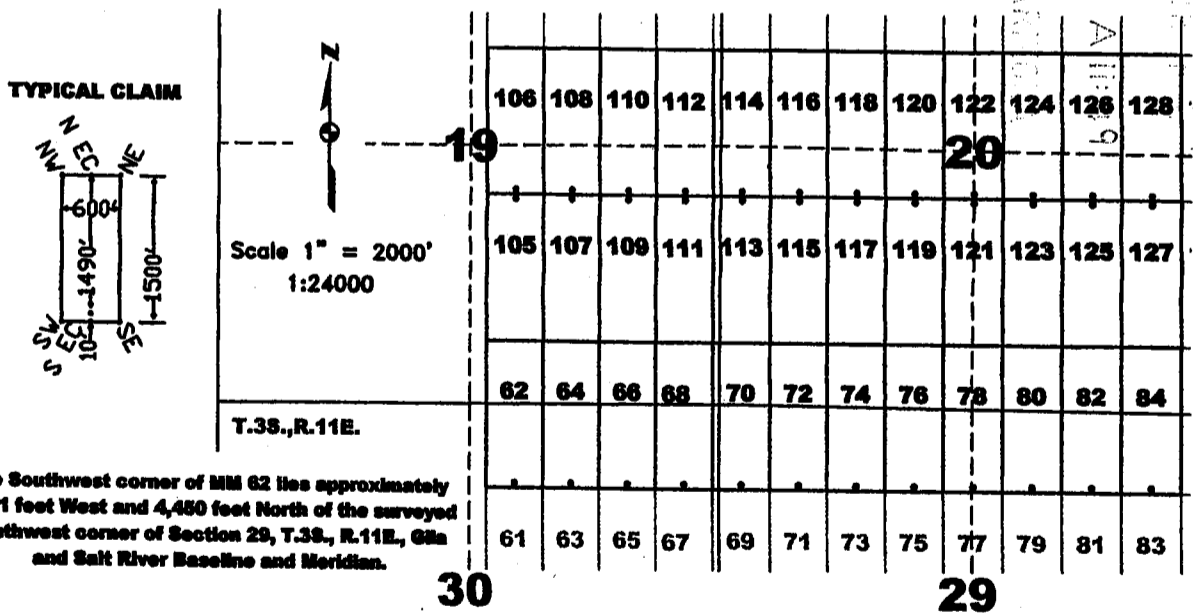
<u>1/4</u>	<u>Section</u>	<u>Township</u>	<u>Range</u>	<u>Meridian</u>
<u>SW</u>	<u>20</u>	3 S	11 E	Gila and Salt River
<u>SE</u>	<u>20</u>	3 S	11 E	Gila and Salt River
---	---	3 S	11 E	Gila and Salt River
---	---	3 S	11 E	Gila and Salt River

The location monument of this claim is approximately 2650 feet east/west and 7440 feet north/south of the Southwest corner of Section 29, Township 3 South, Range 11 East, Gila and Salt River Baseline and Meridian.

DATED AND POSTED on the ground this 27 day of September, 2015.

by: Curtis Barlow  
Curtis Barlow, Agent

2015 DEC 21 AM 11:09  
BLM/ARIZONA



The above map depicts the MM 121 lode mining claim, which is located in Section(s) 20, Township 3 South, Range 11 East, Gila and Salt River Baseline and Meridian, Pinal County, Arizona. The claim corners, end centers, and location monuments are marked by 2 inch by 2 inch by 5 foot wooden posts with aluminum tags. The bearings and distances between claims are as depicted on the map.

AMC435706



When recorded return to:  
Tim Marsh  
4750 North Bonanza Avenue  
Tucson, AZ 85749

DATE/TIME: 09/28/2015 805  
FEE: \$10.00  
PAGES: 1  
FEE NUMBER: 2015-062418



**LOCATION NOTICE FOR LODE MINING CLAIM**

NOTICE IS HEREBY GIVEN that the MM 122 lode mining claim has been located by Desert Fox Minerals Co., an Arizona Corporation, whose current mailing address is Suite 650, 340 - 12<sup>th</sup> Avenue SW, Calgary, Alberta, T2R 1L5, Canada. The general course of this claim is North - South, and it is situated in Pinal County, Arizona. This claim is 1500 feet in length and 600 feet in width. This claim runs from the location monument on which this location notice is posted approximately 1490 feet in a northerly direction to the North end line and 10 feet in a southerly direction to the South end line. This claim is marked by six additional monuments, one at each corner and one at the center of each end line.

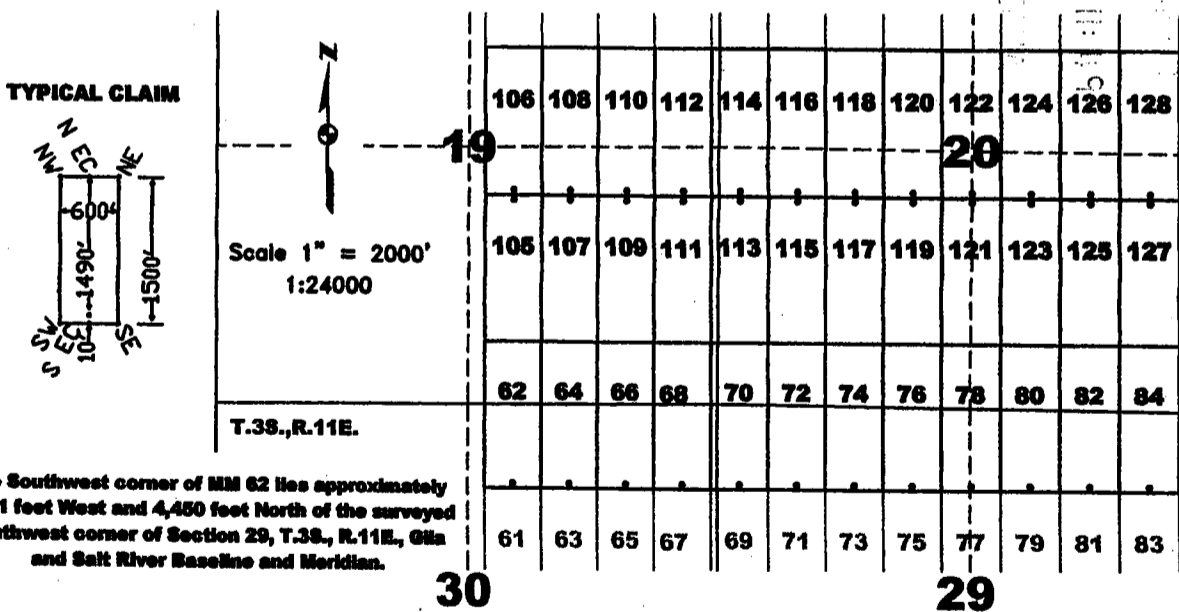
The location monument on which this notice is posted is situated within Section 20, Township 3 South, Range 11 East, Gila and Salt River Baseline and Meridian, Arizona, and this claim occupies the following quarter section(s), section(s), Township and Range:

<u>1/4</u>	<u>Section</u>	<u>Township</u>	<u>Range</u>	<u>Meridian</u>
<u>NW</u>	<u>20</u>	3 S	11 E	Gila and Salt River
<u>NE</u>	<u>20</u>	3 S	11 E	Gila and Salt River
<u>SW</u>	<u>20</u>	3 S	11 E	Gila and Salt River
<u>SE</u>	<u>20</u>	3 S	11 E	Gila and Salt River

The location monument of this claim is approximately 2650 feet east/west and 7460 feet north/south of the Southwest corner of Section 29, Township 3 South, Range 11 East, Gila and Salt River Baseline and Meridian.

DATED AND POSTED on the ground this 27 day of September, 2015.

by: Curtis Barlow  
Curtis Barlow, Agent



The above map depicts the MM 122 lode mining claim, which is located in Section(s) 20, Township 3 South, Range 11 East, Gila and Salt River Baseline and Meridian, Pinal County, Arizona. The claim corners, end centers, and location monuments are marked by 2 inch by 2 inch by 5 foot wooden posts with aluminum tags. The bearings and distances between claims are as depicted on the map.



When recorded return to:  
Tim Marsh  
4750 North Bonanza Avenue  
Tucson, AZ 85749

DATE/TIME: 09/28/2015 805  
FEE: \$10.00  
PAGES: 1  
FEE NUMBER: 2015-062419



**LOCATION NOTICE FOR LODE MINING CLAIM**

NOTICE IS HEREBY GIVEN that the MM 123 lode mining claim has been located by Desert Fox Minerals Co., an Arizona Corporation, whose current mailing address is Suite 650, 340 - 12<sup>th</sup> Avenue SW, Calgary, Alberta, T2R 1L5, Canada. The general course of this claim is North - South, and it is situated in Pinal County, Arizona. This claim is 1500 feet in length and 600 feet in width. This claim runs from the location monument on which this location notice is posted approximately 10 feet in a northerly direction to the North end line and 1490 feet in a southerly direction to the South end line. This claim is marked by six additional monuments, one at each corner and one at the center of each end line.

The location monument on which this notice is posted is situated within Section 20, Township 3 South, Range 11 East, Gila and Salt River Baseline and Meridian, Arizona, and this claim occupies the following quarter section(s), section(s), Township and Range:

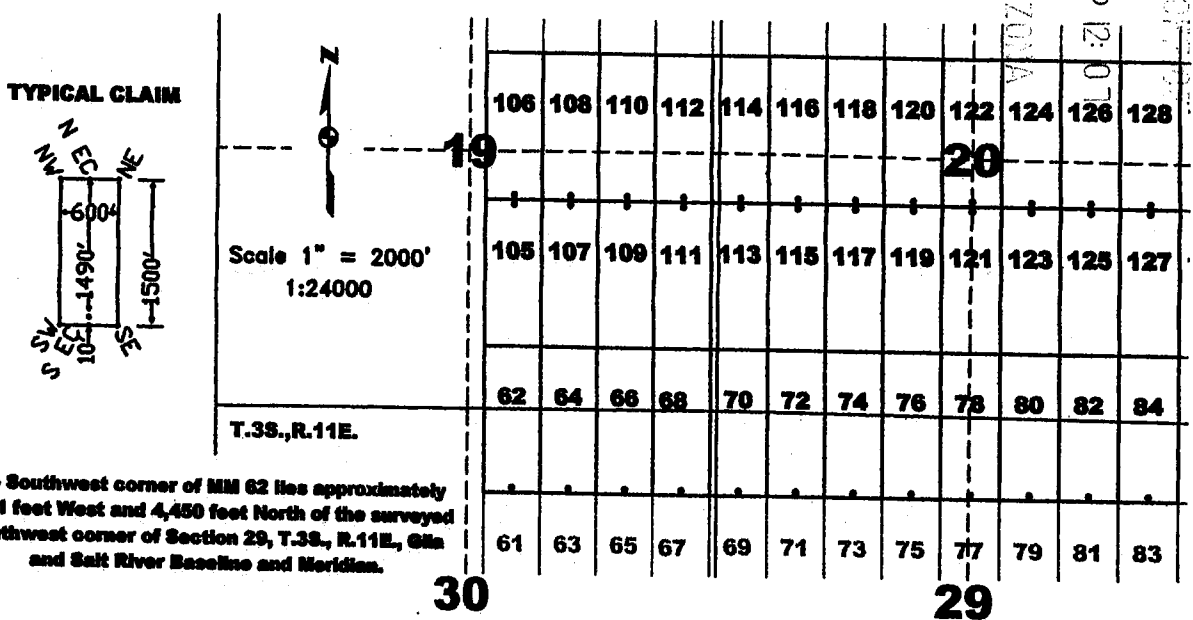
<u>1/4</u>	<u>Section</u>	<u>Township</u>	<u>Range</u>	<u>Meridian</u>
<u>SE</u>	<u>20</u>	3 S	11 E	Gila and Salt River
---	---	3 S	11 E	Gila and Salt River
---	---	3 S	11 E	Gila and Salt River
---	---	3 S	11 E	Gila and Salt River

The location monument of this claim is approximately 3250 feet east/west and 7440 feet north/south of the Southwest corner of Section 29, Township 3 South, Range 11 East, Gila and Salt River Baseline and Meridian.

DATED AND POSTED on the ground this 27 day of September, 2015.

by: Curtis Barlow  
Curtis Barlow, Agent

RECEIVED  
BLM AZ STATE OFFICE  
2015 DEC 21 P 12:07  
PHOENIX, ARIZONA



The above map depicts the MM 123 lode mining claim, which is located in Section(s) 20, Township 3 South, Range 11 East, Gila and Salt River Baseline and Meridian, Pinal County, Arizona. The claim corners, end centers, and location monuments are marked by 2 inch by 2 inch by 5 foot wooden posts with aluminum tags. The bearings and distances between claims are as depicted on the map.

ANCH 35708



When recorded return to:  
Tim Marsh  
4750 North Bonanza Avenue  
Tucson, AZ 85749

DATE/TIME: 09/28/2015 805  
FEE: \$10.00  
PAGES: 1  
FEE NUMBER: 2015-062420



**LOCATION NOTICE FOR LODE MINING CLAIM**

NOTICE IS HEREBY GIVEN that the MM 124 lode mining claim has been located by Desert Fox Minerals Co., an Arizona Corporation, whose current mailing address is Suite 650, 340 - 12<sup>th</sup> Avenue SW, Calgary, Alberta, T2R 1L5, Canada. The general course of this claim is North - South, and it is situated in Pinal County, Arizona. This claim is 1500 feet in length and 600 feet in width. This claim runs from the location monument on which this location notice is posted approximately 1490 feet in a northerly direction to the North end line and 10 feet in a southerly direction to the South end line. This claim is marked by six additional monuments, one at each corner and one at the center of each end line.

The location monument on which this notice is posted is situated within Section 20, Township 3 South, Range 11 East, Gila and Salt River Baseline and Meridian, Arizona, and this claim occupies the following quarter section(s), section(s), Township and Range:

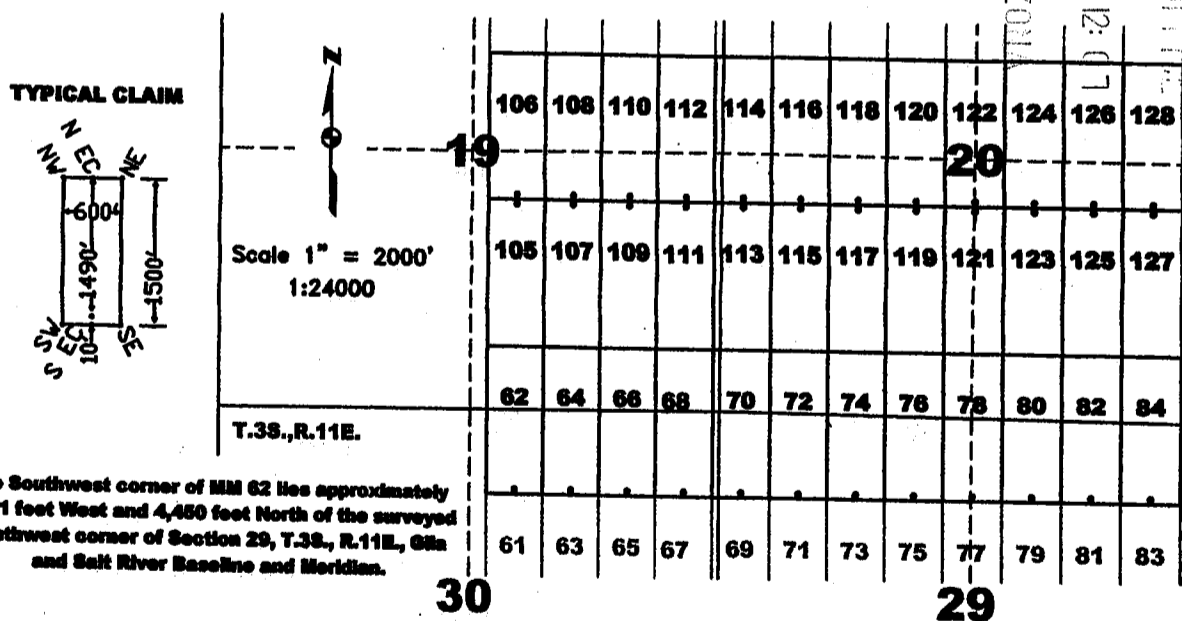
<u>1/4</u>	<u>Section</u>	<u>Township</u>	<u>Range</u>	<u>Meridian</u>
<u>NE</u>	<u>20</u>	3 S	11 E	Gila and Salt River
<u>SE</u>	<u>20</u>	3 S	11 E	Gila and Salt River
---	---	3 S	11 E	Gila and Salt River
---	---	3 S	11 E	Gila and Salt River

The location monument of this claim is approximately 3250 feet east/west and 7460 feet north/south of the Southwest corner of Section 29, Township 3 South, Range 11 East, Gila and Salt River Baseline and Meridian.

DATED AND POSTED on the ground this 27 day of September, 2015.

by: Curtis Barlow  
Curtis Barlow, Agent

RECEIVED  
BLM/AZ STATE OFFICE  
2015 DEC 21 P 12:07  
PHOENIX, ARIZONA



AMC435709

The above map depicts the MM 124 lode mining claim, which is located in Section(s) 20, Township 3 South, Range 11 East, Gila and Salt River Baseline and Meridian, Pinal County, Arizona. The claim corners, end centers, and location monuments are marked by 2 inch by 2 inch by 5 foot wooden posts with aluminum tags. The bearings and distances between claims are as depicted on the map.



When recorded return to:  
Tim Marsh  
4750 North Bonanza Avenue  
Tucson, AZ 85749

DATE/TIME: 09/28/2015 805  
FEE: \$10.00  
PAGES: 1  
FEE NUMBER: 2015-062421



**LOCATION NOTICE FOR LODE MINING CLAIM**

NOTICE IS HEREBY GIVEN that the MM 125 lode mining claim has been located by Desert Fox Minerals Co., an Arizona Corporation, whose current mailing address is Suite 650, 340 - 12<sup>th</sup> Avenue SW, Calgary, Alberta, T2R 1L5, Canada. The general course of this claim is North - South, and it is situated in Pinal County, Arizona. This claim is 1500 feet in length and 600 feet in width. This claim runs from the location monument on which this location notice is posted approximately 10 feet in a northerly direction to the North end line and 1490 feet in a southerly direction to the South end line. This claim is marked by six additional monuments, one at each corner and one at the center of each end line.

The location monument on which this notice is posted is situated within Section 20, Township 3 South, Range 11 East, Gila and Salt River Baseline and Meridian, Arizona, and this claim occupies the following quarter section(s), section(s), Township and Range:

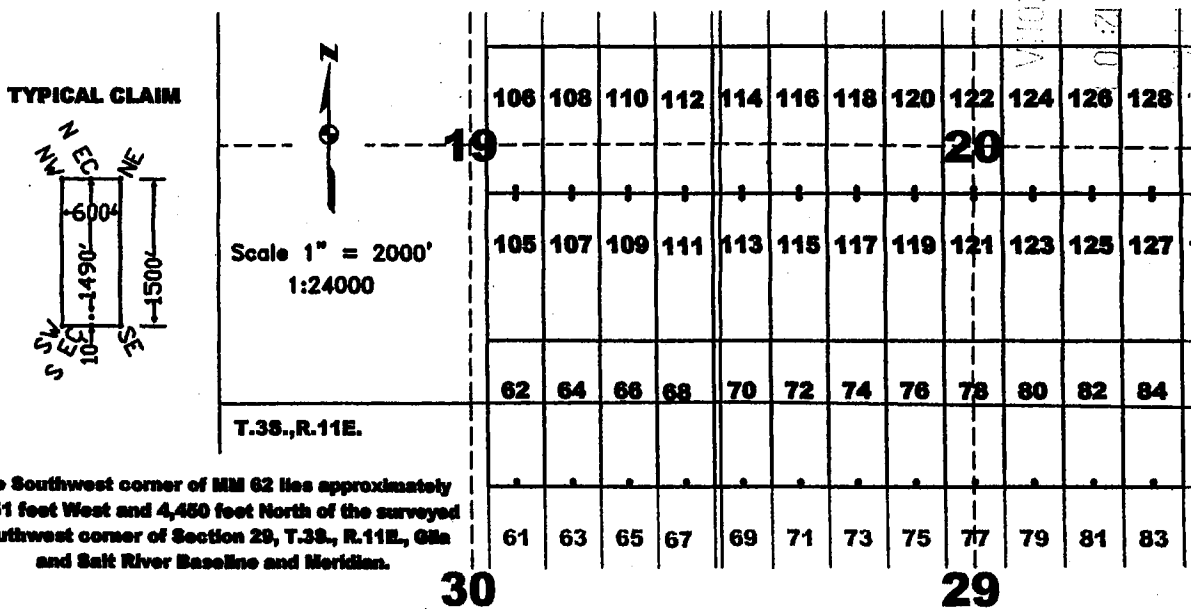
<u>1/4</u>	<u>Section</u>	<u>Township</u>	<u>Range</u>	<u>Meridian</u>
<u>SE</u>	<u>20</u>	3 S	11 E	Gila and Salt River
---	---	3 S	11 E	Gila and Salt River
---	---	3 S	11 E	Gila and Salt River
---	---	3 S	11 E	Gila and Salt River

The location monument of this claim is approximately 3850 feet east/west and 7440 feet north/south of the Southwest corner of Section 29, Township 3 South, Range 11 East, Gila and Salt River Baseline and Meridian.

DATED AND POSTED on the ground this 27 day of September, 2015.

by: Curtis Barlow  
Curtis Barlow, Agent

2015 DEC 21 P 12:00  
PINAL COUNTY RECORDER  
PINAL COUNTY, ARIZONA



The above map depicts the MM 125 lode mining claim, which is located in Section(s) 20, Township 3 South, Range 11 East, Gila and Salt River Baseline and Meridian, Pinal County, Arizona. The claim corners, end centers, and location monuments are marked by 2 inch by 2 inch by 5 foot wooden posts with aluminum tags. The bearings and distances between claims are as depicted on the map.



When recorded return to:  
Tim Marsh  
4750 North Bonanza Avenue  
Tucson, AZ 85749

DATE/TIME: 09/28/2015 805  
FEE: \$10.00  
PAGES: 1  
FEE NUMBER: 2015-062422



**LOCATION NOTICE FOR LODE MINING CLAIM**

NOTICE IS HEREBY GIVEN that the MM 126 lode mining claim has been located by Desert Fox Minerals Co., an Arizona Corporation, whose current mailing address is Suite 650, 340 - 12<sup>th</sup> Avenue SW, Calgary, Alberta, T2R 1L5, Canada. The general course of this claim is North - South, and it is situated in Pinal County, Arizona. This claim is 1500 feet in length and 600 feet in width. This claim runs from the location monument on which this location notice is posted approximately 1490 feet in a northerly direction to the North end line and 10 feet in a southerly direction to the South end line. This claim is marked by six additional monuments, one at each corner and one at the center of each end line.

The location monument on which this notice is posted is situated within Section 20, Township 3 South, Range 11 East, Gila and Salt River Baseline and Meridian, Arizona, and this claim occupies the following quarter section(s), section(s), Township and Range:

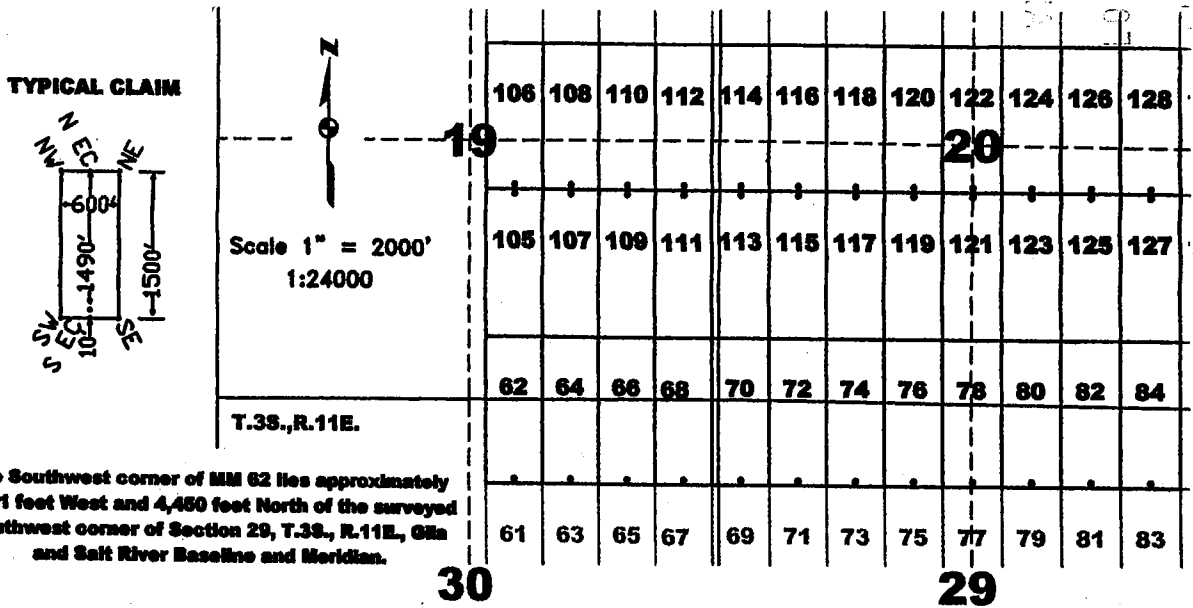
<u>1/4</u>	<u>Section</u>	<u>Township</u>	<u>Range</u>	<u>Meridian</u>
<u>NE</u>	<u>20</u>	3 S	11 E	Gila and Salt River
<u>SE</u>	<u>20</u>	3 S	11 E	Gila and Salt River
---	---	3 S	11 E	Gila and Salt River
---	---	3 S	11 E	Gila and Salt River

The location monument of this claim is approximately 3850 feet east/west and 7460 feet north/south of the Southwest corner of Section 29, Township 3 South, Range 11 East, Gila and Salt River Baseline and Meridian.

DATED AND POSTED on the ground this 27 day of September, 2015.

by: Curtis Barlow  
Curtis Barlow, Agent

2015 DEC 21 P 12:07  
PINAL COUNTY, ARIZONA



The above map depicts the MM 126 lode mining claim, which is located in Section(s) 20, Township 3 South, Range 11 East, Gila and Salt River Baseline and Meridian, Pinal County, Arizona. The claim corners, end centers, and location monuments are marked by 2 inch by 2 inch by 5 foot wooden posts with aluminum tags. The bearings and distances between claims are as depicted on the map.



When recorded return to:  
Tim Marsh  
4750 North Bonanza Avenue  
Tucson, AZ 85749

DATE/TIME: 09/28/2015 805  
FEE: \$10.00  
PAGES: 1  
FEE NUMBER: 2015-062423



**LOCATION NOTICE FOR LODE MINING CLAIM**

NOTICE IS HEREBY GIVEN that the MM 127 lode mining claim has been located by Desert Fox Minerals Co., an Arizona Corporation, whose current mailing address is Suite 650, 340 - 12<sup>th</sup> Avenue SW, Calgary, Alberta, T2R 1L5, Canada. The general course of this claim is North - South, and it is situated in Pinal County, Arizona. This claim is 1500 feet in length and 600 feet in width. This claim runs from the location monument on which this location notice is posted approximately 10 feet in a northerly direction to the North end line and 1490 feet in a southerly direction to the South end line. This claim is marked by six additional monuments, one at each corner and one at the center of each end line.

The location monument on which this notice is posted is situated within Section 20, Township 3 South, Range 11 East, Gila and Salt River Baseline and Meridian, Arizona, and this claim occupies the following quarter section(s), section(s), Township and Range:

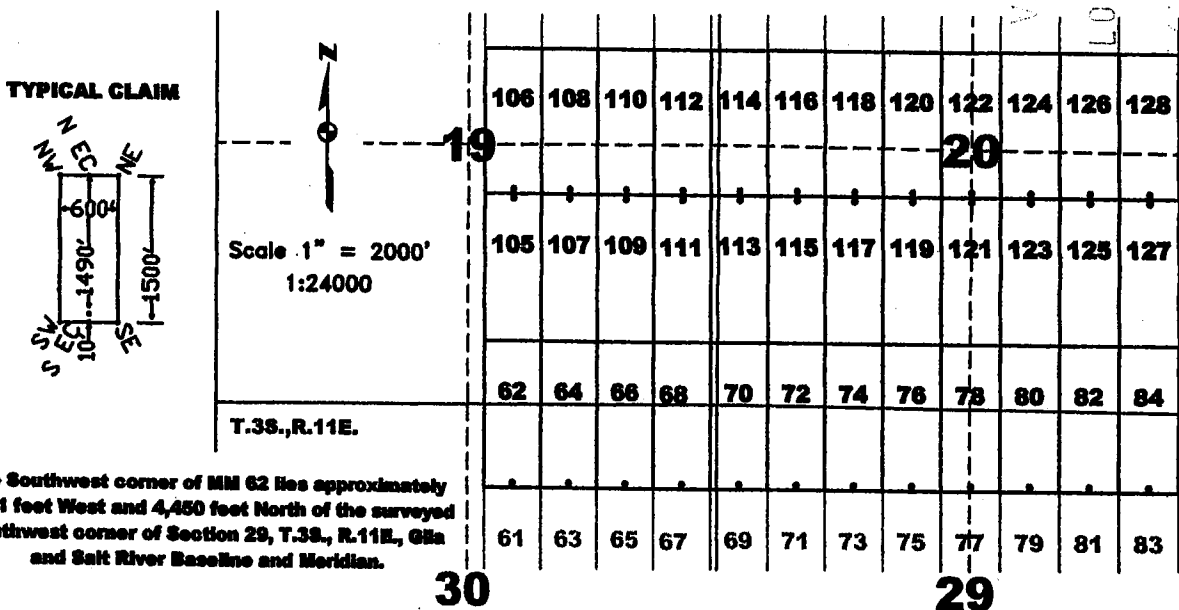
<u>1/4</u>	<u>Section</u>	<u>Township</u>	<u>Range</u>	<u>Meridian</u>
<u>SE</u>	<u>20</u>	3 S	11 E	Gila and Salt River
---	---	3 S	11 E	Gila and Salt River
---	---	3 S	11 E	Gila and Salt River
---	---	3 S	11 E	Gila and Salt River

The location monument of this claim is approximately 4450 feet east/west and 7440 feet north/south of the Southwest corner of Section 29, Township 3 South, Range 11 East, Gila and Salt River Baseline and Meridian.

DATED AND POSTED on the ground this 27 day of September, 2015.

by: Curt Barlow  
Curtis Barlow, Agent

PHOENIX, ARIZONA  
2015 DEC 21 P 12:07  
BLM/ARIZONA



The above map depicts the MM 127 lode mining claim, which is located in Section(s) 20, Township 3 South, Range 11 East, Gila and Salt River Baseline and Meridian, Pinal County, Arizona. The claim corners, end centers, and location monuments are marked by 2 inch by 2 inch by 5 foot wooden posts with aluminum tags. The bearings and distances between claims are as depicted on the map.



When recorded return to:  
Tim Marsh  
4750 North Bonanza Avenue  
Tucson, AZ 85749

DATE/TIME: 09/28/2015 805  
FEE: \$10.00  
PAGES: 1  
FEE NUMBER: 2015-062424



**LOCATION NOTICE FOR LODE MINING CLAIM**

NOTICE IS HEREBY GIVEN that the MM 128 lode mining claim has been located by Desert Fox Minerals Co., an Arizona Corporation, whose current mailing address is Suite 650, 340 - 12<sup>th</sup> Avenue SW, Calgary, Alberta, T2R 1L5, Canada. The general course of this claim is North - South, and it is situated in Pinal County, Arizona. This claim is 1500 feet in length and 600 feet in width. This claim runs from the location monument on which this location notice is posted approximately 1490 feet in a northerly direction to the North end line and 10 feet in a southerly direction to the South end line. This claim is marked by six additional monuments, one at each corner and one at the center of each end line.

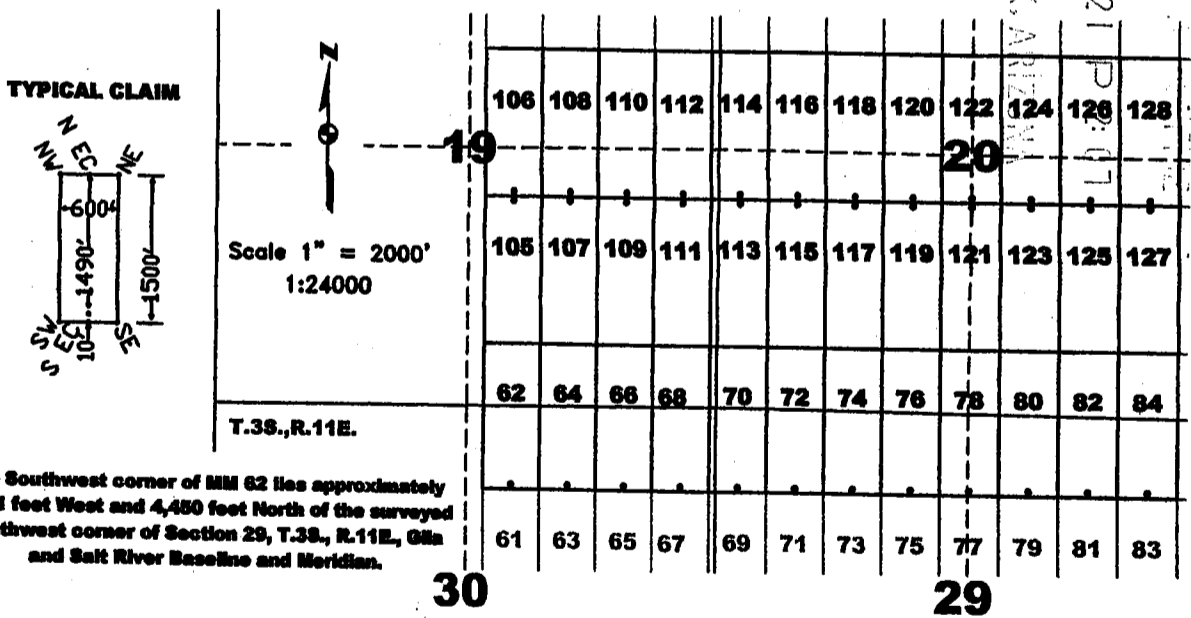
The location monument on which this notice is posted is situated within Section 20, Township 3 South, Range 11 East, Gila and Salt River Baseline and Meridian, Arizona, and this claim occupies the following quarter section(s), section(s), Township and Range:

<u>1/4</u>	<u>Section</u>	<u>Township</u>	<u>Range</u>	<u>Meridian</u>
<u>NE</u>	<u>20</u>	3 S	11 E	Gila and Salt River
<u>SE</u>	<u>20</u>	3 S	11 E	Gila and Salt River
---	---	3 S	11 E	Gila and Salt River
---	---	3 S	11 E	Gila and Salt River

The location monument of this claim is approximately 4450 feet east/west and 7460 feet north/south of the Southwest corner of Section 29, Township 3 South, Range 11 East, Gila and Salt River Baseline and Meridian.

DATED AND POSTED on the ground this 27 day of September, 2015.

by: Curtis Barlow  
Curtis Barlow, Agent



The above map depicts the MM 128 lode mining claim, which is located in Section(s) 20, Township 3 South, Range 11 East, Gila and Salt River Baseline and Meridian, Pinal County, Arizona. The claim corners, end centers, and location monuments are marked by 2 inch by 2 inch by 5 foot wooden posts with aluminum tags. The bearings and distances between claims are as depicted on the map.

AMC435713

2015 DEC 21 P 2:07  
PINAL COUNTY, ARIZONA



1R



When recorded return to: Tim Marsh 4750 North Bonanza Avenue Tucson, AZ 85749

DATE/TIME: 09/28/2015 1610 FEE: \$10.00 PAGES: 1 FEE NUMBER: 2015-062825



LOCATION NOTICE FOR LODE MINING CLAIM

NOTICE IS HEREBY GIVEN that the MM 129 lode mining claim has been located by Desert Fox Minerals Co., an Arizona Corporation, whose current mailing address is Suite 650, 340 - 12th Avenue SW, Calgary, Alberta, T2R 1L5, Canada. The general course of this claim is North - South, and it is situated in Pinal County, Arizona. This claim is 1500 feet in length and 600 feet in width. This claim runs from the location monument on which this location notice is posted approximately 10 feet in a northerly direction to the North end line and 1490 feet in a southerly direction to the South end line. This claim is marked by six additional monuments, one at each corner and one at the center of each end line.

The location monument on which this notice is posted is situated within Section 20, Township 3 South, Range 11 East, Gila and Salt River Baseline and Meridian, Arizona, and this claim occupies the following quarter section(s), section(s), Township and Range:

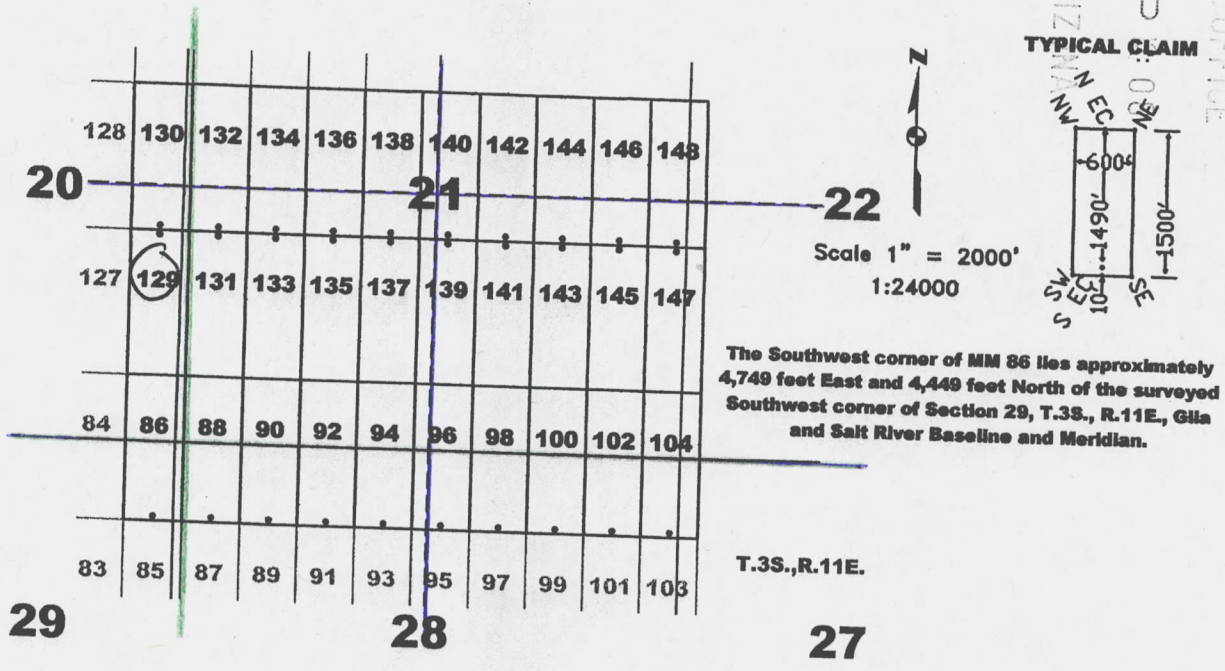
Table with 5 columns: 1/4, Section, Township, Range, Meridian. Rows show SE, SW, and empty sections 20 and 21 in Township 3 S, Range 11 E, Gila and Salt River Meridian.

The location monument of this claim is approximately 5050 feet east west and 7440 feet north/south of the Southwest corner of Section 29, Township 3 South, Range 11 East, Gila and Salt River Baseline and Meridian.

DATED AND POSTED on the ground this 28 day of September, 2015.

by: [Signature] Curtis Barlow, Agent

RECEIVED BLM AZ STATE OFFICE PHOENIX, ARIZONA 2015 DEC 21 P 08N



The above map depicts the MM 129 lode mining claim, which is located in Section(s) 20, 21, Township 3 South, Range 11 East, Gila and Salt River Baseline and Meridian, Pinal County, Arizona. The claim corners, end centers, and location monuments are marked by 2 inch by 2 inch by 5 foot wooden posts with aluminum tags. The bearings and distances between claims are as depicted on the map.

AMC435714

1R



When recorded return to:  
Tim Marsh  
4750 North Bonanza Avenue  
Tucson, AZ 85749

DATE/TIME: 09/28/2015 1610  
FEE: \$10.00  
PAGES: 1  
FEE NUMBER: 2015-062826



**LOCATION NOTICE FOR LODE MINING CLAIM**

NOTICE IS HEREBY GIVEN that the MM 130 lode mining claim has been located by Desert Fox Minerals Co., an Arizona Corporation, whose current mailing address is Suite 650, 340 - 12<sup>th</sup> Avenue SW, Calgary, Alberta, T2R 1L5, Canada. The general course of this claim is North - South, and it is situated in Pinal County, Arizona. This claim is 1500 feet in length and 600 feet in width. This claim runs from the location monument on which this location notice is posted approximately 1490 feet in a northerly direction to the North end line and 10 feet in a southerly direction to the South end line. This claim is marked by six additional monuments, one at each corner and one at the center of each end line.

The location monument on which this notice is posted is situated within Section 20, Township 3 South, Range 11 East, Gila and Salt River Baseline and Meridian, Arizona, and this claim occupies the following quarter section(s), section(s), Township and Range:

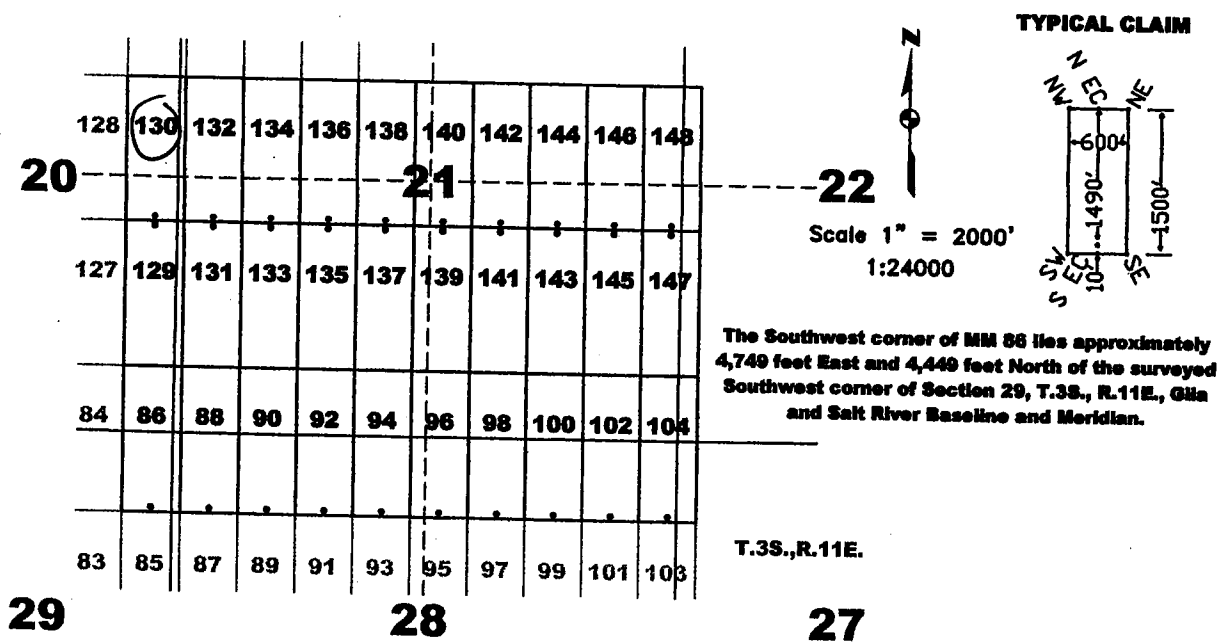
<u>1/4</u>	<u>Section</u>	<u>Township</u>	<u>Range</u>	<u>Meridian</u>
<u>NE</u>	<u>20</u>	3 S	11 E	Gila and Salt River
<u>SE</u>	<u>20</u>	3 S	11 E	Gila and Salt River
<u>NW</u>	<u>21</u>	3 S	11 E	Gila and Salt River
<u>SW</u>	<u>21</u>	3 S	11 E	Gila and Salt River

The location monument of this claim is approximately 5050 feet east/west and 7460 feet north/south of the Southwest corner of Section 29, Township 3 South, Range 11 East, Gila and Salt River Baseline and Meridian.

DATED AND POSTED on the ground this 28 day of September, 2015.

by: Curt Barlow  
Curtis Barlow, Agent

PHOENIX, ARIZONA  
2015 DEC 21 P 12:08  
BLM/ARIZONA



The above map depicts the MM 130 lode mining claim, which is located in Section(s) 20, 21, Township 3 South, Range 11 East, Gila and Salt River Baseline and Meridian, Pinal County, Arizona. The claim corners, end centers, and location monuments are marked by 2 inch by 2 inch by 5 foot wooden posts with aluminum tags. The bearings and distances between claims are as depicted on the map.

ANCH35715

1R



When recorded return to: Tim Marsh 4750 North Bonanza Avenue Tucson, AZ 85749

DATE/TIME: 09/28/2015 1610 FEE: \$10.00 PAGES: 1 FEE NUMBER: 2015-062827



LOCATION NOTICE FOR LODE MINING CLAIM

NOTICE IS HEREBY GIVEN that the MM 131 lode mining claim has been located by Desert Fox Minerals Co., an Arizona Corporation, whose current mailing address is Suite 650, 340 - 12th Avenue SW, Calgary, Alberta, T2R 1L5, Canada. The general course of this claim is North - South, and it is situated in Pinal County, Arizona. This claim is 1500 feet in length and 600 feet in width. This claim runs from the location monument on which this location notice is posted approximately 10 feet in a northerly direction to the North end line and 1490 feet in a southerly direction to the South end line. This claim is marked by six additional monuments, one at each corner and one at the center of each end line.

The location monument on which this notice is posted is situated within Section 21, Township 3 South, Range 11 East, Gila and Salt River Baseline and Meridian, Arizona, and this claim occupies the following quarter section(s), section(s), Township and Range:

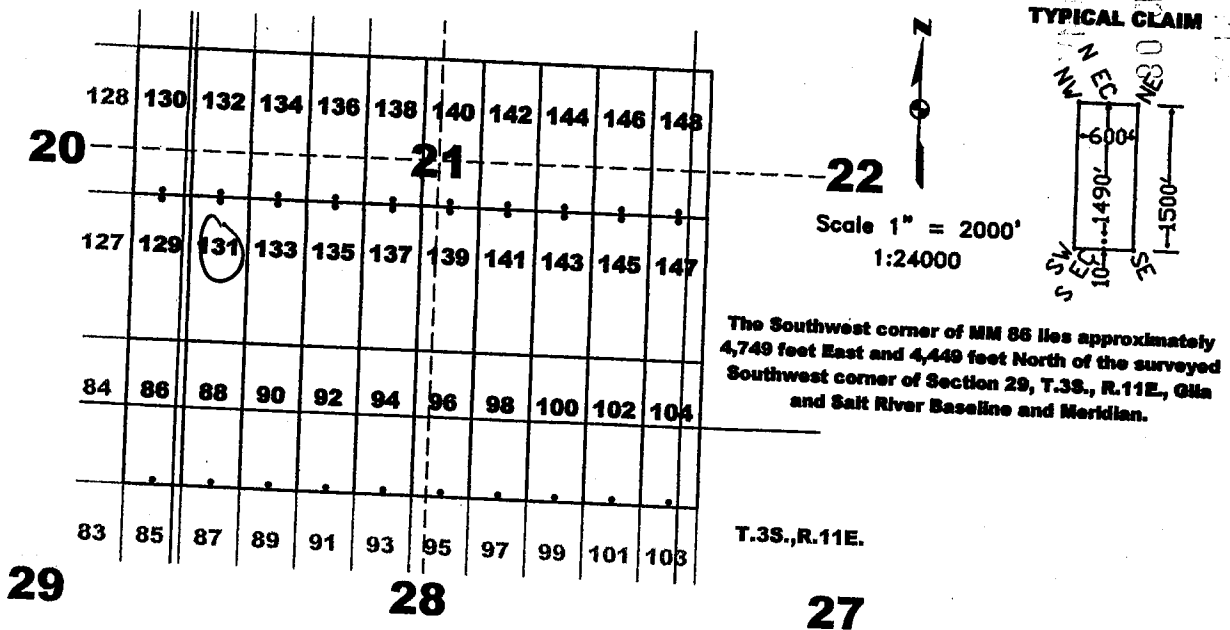
Table with 5 columns: 1/4 SW, Section, Township, Range, Meridian. Row 1: SW, 21, 3 S, 11 E, Gila and Salt River. Row 2: ---, ---, 3 S, 11 E, Gila and Salt River. Row 3: ---, ---, 3 S, 11 E, Gila and Salt River. Row 4: ---, ---, 3 S, 11 E, Gila and Salt River.

The location monument of this claim is approximately 5650 feet east/west and 7440 feet north/south of the Southwest corner of Section 29, Township 3 South, Range 11 East, Gila and Salt River Baseline and Meridian.

DATED AND POSTED on the ground this 28 day of September, 2015.

by: [Signature] Curtis Barlow, Agent

PHOENIX, ARIZONA 2015 DEC 21 P 10 08 AM BLM ARIZONA DISTRICT OFFICE



ANCH35716

The above map depicts the MM 131 lode mining claim, which is located in Section(s) 21, Township 3 South, Range 11 East, Gila and Salt River Baseline and Meridian, Pinal County, Arizona. The claim corners, end centers, and location monuments are marked by 2 inch by 2 inch by 5 foot wooden posts with aluminum tags. The bearings and distances between claims are as depicted on the map.

1R



When recorded return to: Tim Marsh 4750 North Bonanza Avenue Tucson, AZ 85749

DATE/TIME: 09/28/2015 1610 FEE: \$10.00 PAGES: 1 FEE NUMBER: 2015-062828



LOCATION NOTICE FOR LODE MINING CLAIM

NOTICE IS HEREBY GIVEN that the MM 132 lode mining claim has been located by Desert Fox Minerals Co., an Arizona Corporation, whose current mailing address is Suite 650, 340 - 12th Avenue SW, Calgary, Alberta, T2R 1L5, Canada. The general course of this claim is North - South, and it is situated in Pinal County, Arizona. This claim is 1500 feet in length and 600 feet in width. This claim runs from the location monument on which this location notice is posted approximately 1490 feet in a northerly direction to the North end line and 10 feet in a southerly direction to the South end line. This claim is marked by six additional monuments, one at each corner and one at the center of each end line.

The location monument on which this notice is posted is situated within Section 21, Township 3 South, Range 11 East, Gila and Salt River Baseline and Meridian, Arizona, and this claim occupies the following quarter section(s), section(s), Township and Range:

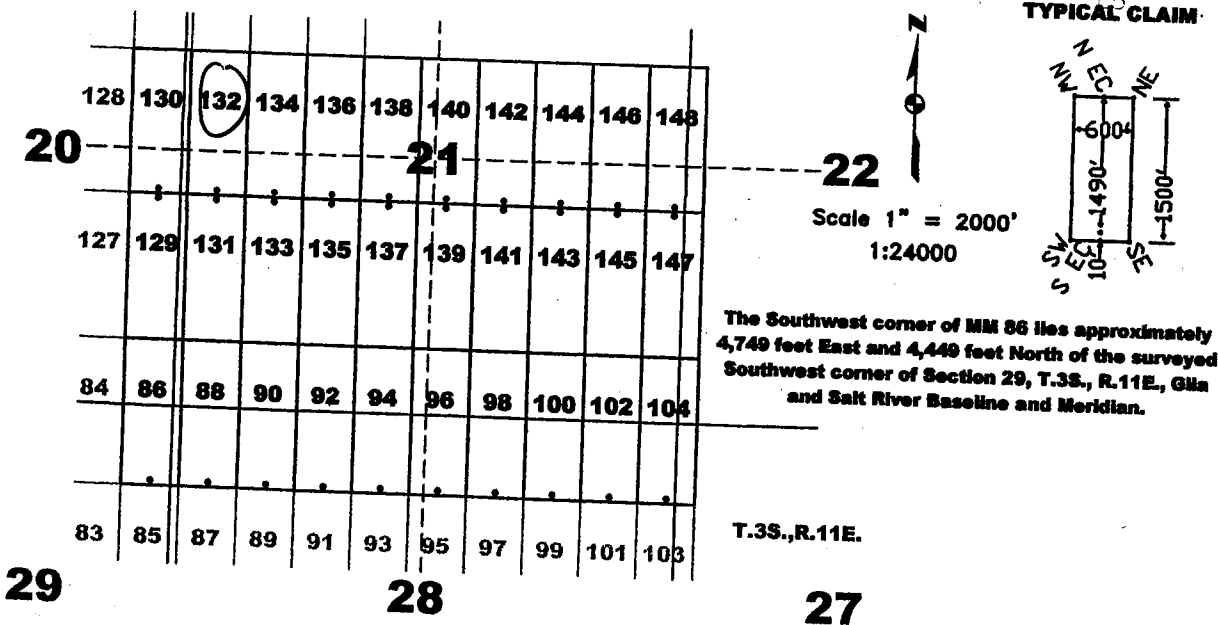
Table with 5 columns: 1/4, Section, Township, Range, Meridian. Row 1: NW, 21, 3 S, 11 E, Gila and Salt River. Row 2: SW, 21, 3 S, 11 E, Gila and Salt River. Row 3: (blank), (blank), 3 S, 11 E, Gila and Salt River. Row 4: (blank), (blank), 3 S, 11 E, Gila and Salt River.

The location monument of this claim is approximately 5650 feet east/west and 7460 feet north/south of the Southwest corner of Section 29, Township 3 South, Range 11 East, Gila and Salt River Baseline and Meridian.

DATED AND POSTED on the ground this 28 day of September, 2015.

by: Curtis Barlow, Agent

BLM... 2015 DEC 21 P 12:08 PM PHOENIX, ARIZONA



AHC435717

The above map depicts the MM 132 lode mining claim, which is located in Section(s) 21, Township 3 South, Range 11 East, Gila and Salt River Baseline and Meridian, Pinal County, Arizona. The claim corners, end centers, and location monuments are marked by 2 inch by 2 inch by 5 foot wooden posts with aluminum tags. The bearings and distances between claims are as depicted on the map.

1R



When recorded return to:  
Tim Marsh  
4750 North Bonanza Avenue  
Tucson, AZ 85749

DATE/TIME: 09/28/2015 1610  
FEE: \$10.00  
PAGES: 1  
FEE NUMBER: 2015-062829



**LOCATION NOTICE FOR LODE MINING CLAIM**

NOTICE IS HEREBY GIVEN that the MM 133 lode mining claim has been located by Desert Fox Minerals Co., an Arizona Corporation, whose current mailing address is Suite 650, 340 - 12<sup>th</sup> Avenue SW, Calgary, Alberta, T2R 1L5, Canada. The general course of this claim is North - South, and it is situated in Pinal County, Arizona. This claim is 1500 feet in length and 600 feet in width. This claim runs from the location monument on which this location notice is posted approximately 10 feet in a northerly direction to the North end line and 1490 feet in a southerly direction to the South end line. This claim is marked by six additional monuments, one at each corner and one at the center of each end line.

The location monument on which this notice is posted is situated within Section 21, Township 3 South, Range 11 East, Gila and Salt River Baseline and Meridian, Arizona, and this claim occupies the following quarter section(s), section(s), Township and Range:

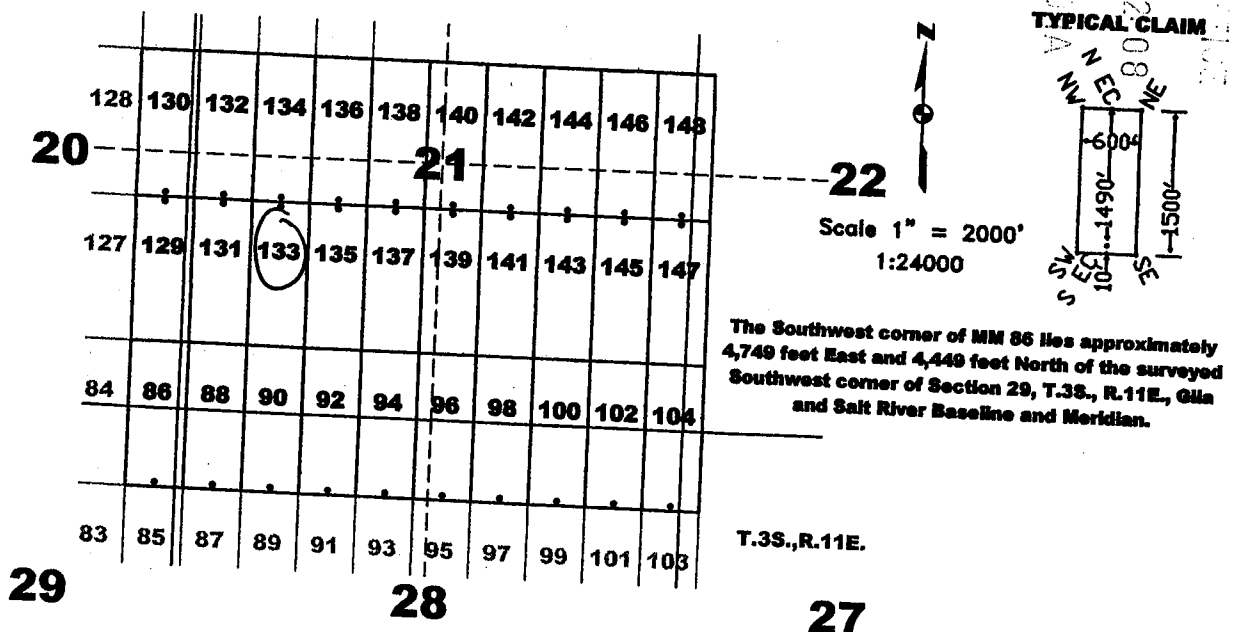
<u>1/4</u>	<u>Section</u>	<u>Township</u>	<u>Range</u>	<u>Meridian</u>
<u>SW</u>	<u>21</u>	3 S	11 E	Gila and Salt River
---	---	3 S	11 E	Gila and Salt River
---	---	3 S	11 E	Gila and Salt River
---	---	3 S	11 E	Gila and Salt River

The location monument of this claim is approximately 6250 feet east west and 7440 feet north/south of the Southwest corner of Section 29, Township 3 South, Range 11 East, Gila and Salt River Baseline and Meridian.

DATED AND POSTED on the ground this 28 day of September, 2015.

by: Curtis Barlow  
Curtis Barlow, Agent

BLANK RECORD  
2015 DEC 21 P 12:08 PM  
PHOENIX, ARIZONA  
TYPICAL CLAIM  
N  
W  
E  
S  
600'  
1500'  
10'



ANCL435718

The above map depicts the MM 133 lode mining claim, which is located in Section(s) 21, Township 3 South, Range 11 East, Gila and Salt River Baseline and Meridian, Pinal County, Arizona. The claim corners, end centers, and location monuments are marked by 2 inch by 2 inch by 5 foot wooden posts with aluminum tags. The bearings and distances between claims are as depicted on the map.

1R



When recorded return to: Tim Marsh 4750 North Bonanza Avenue Tucson, AZ 85749

DATE/TIME: 09/28/2015 1610 FEE: \$10.00 PAGES: 1 FEE NUMBER: 2015-062830



LOCATION NOTICE FOR LODE MINING CLAIM

NOTICE IS HEREBY GIVEN that the MM 134 lode mining claim has been located by Desert Fox Minerals Co., an Arizona Corporation, whose current mailing address is Suite 650, 340 - 12th Avenue SW, Calgary, Alberta, T2R 1L5, Canada. The general course of this claim is North - South, and it is situated in Pinal County, Arizona. This claim is 1500 feet in length and 600 feet in width. This claim runs from the location monument on which this location notice is posted approximately 1490 feet in a northerly direction to the North end line and 10 feet in a southerly direction to the South end line. This claim is marked by six additional monuments, one at each corner and one at the center of each end line.

The location monument on which this notice is posted is situated within Section 21, Township 3 South, Range 11 East, Gila and Salt River Baseline and Meridian, Arizona, and this claim occupies the following quarter section(s), section(s), Township and Range:

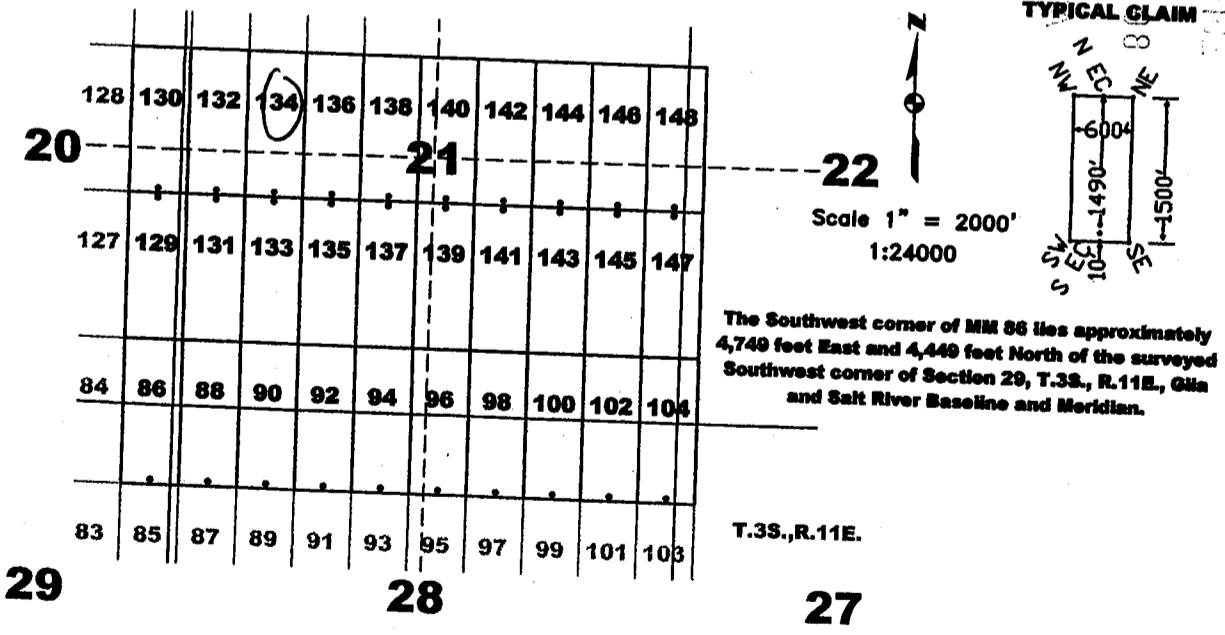
Table with 5 columns: 1/4, Section, Township, Range, Meridian. Row 1: NW, 21, 3 S, 11 E, Gila and Salt River. Row 2: SW, 21, 3 S, 11 E, Gila and Salt River. Row 3: (blank), (blank), 3 S, 11 E, Gila and Salt River. Row 4: (blank), (blank), 3 S, 11 E, Gila and Salt River.

The location monument of this claim is approximately 6250 feet east/west and 7460 feet north/south of the Southwest corner of Section 29, Township 3 South, Range 11 East, Gila and Salt River Baseline and Meridian.

DATED AND POSTED on the ground this 29 day of September, 2015.

by: [Signature] Curtis Barlow, Agent

PHOENIX, ARIZONA 2015 DEC 21 P 12:12



AMC435719

The above map depicts the MM 134 lode mining claim, which is located in Section(s) 21, Township 3 South, Range 11 East, Gila and Salt River Baseline and Meridian, Pinal County, Arizona. The claim corners, end centers, and location monuments are marked by 2 inch by 2 inch by 5 foot wooden posts with aluminum tags. The bearings and distances between claims are as depicted on the map.

1A



When recorded return to:  
Tim Marsh  
4750 North Bonanza Avenue  
Tucson, AZ 85749

DATE/TIME: 09/28/2015 1610  
FEE: \$10.00  
PAGES: 1  
FEE NUMBER: 2015-062831



**LOCATION NOTICE FOR LODE MINING CLAIM**

NOTICE IS HEREBY GIVEN that the MM 135 lode mining claim has been located by Desert Fox Minerals Co., an Arizona Corporation, whose current mailing address is Suite 650, 340 - 12<sup>th</sup> Avenue SW, Calgary, Alberta, T2R 1L5, Canada. The general course of this claim is North - South, and it is situated in Pinal County, Arizona. This claim is 1500 feet in length and 600 feet in width. This claim runs from the location monument on which this location notice is posted approximately 10 feet in a northerly direction to the North end line and 1490 feet in a southerly direction to the South end line. This claim is marked by six additional monuments, one at each corner and one at the center of each end line.

The location monument on which this notice is posted is situated within Section 21, Township 3 South, Range 11 East, Gila and Salt River Baseline and Meridian, Arizona, and this claim occupies the following quarter section(s), section(s), Township and Range:

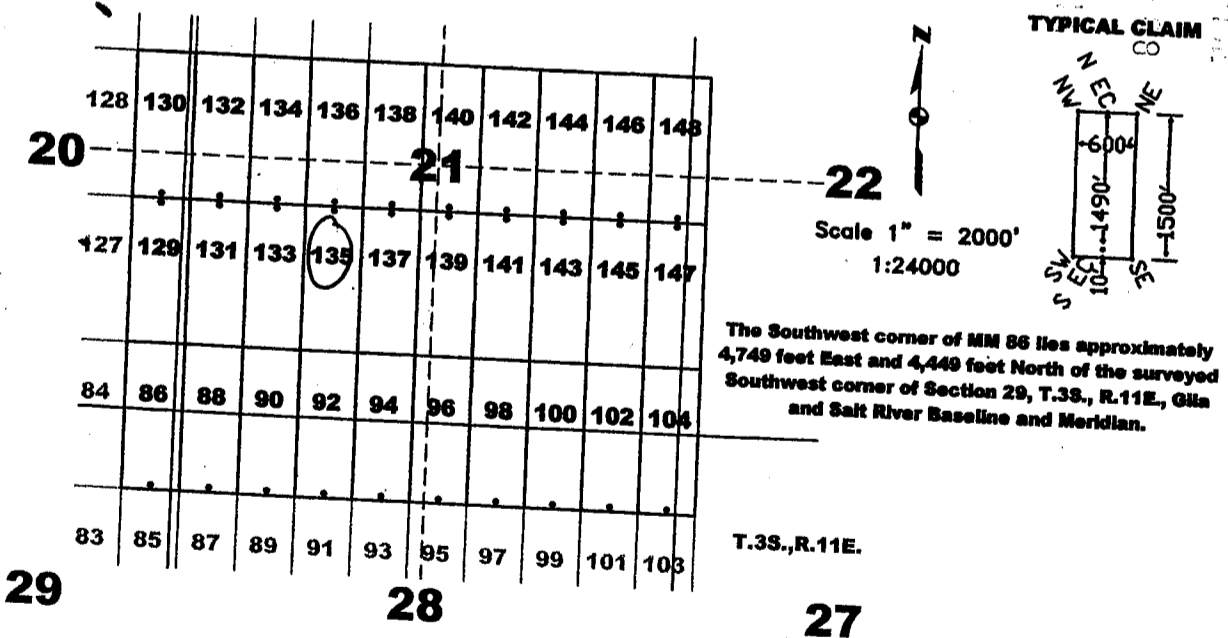
<u>1/4</u>	<u>Section</u>	<u>Township</u>	<u>Range</u>	<u>Meridian</u>
<u>SW</u>	<u>21</u>	3 S	11 E	Gila and Salt River
---	---	3 S	11 E	Gila and Salt River
---	---	3 S	11 E	Gila and Salt River
---	---	3 S	11 E	Gila and Salt River

The location monument of this claim is approximately 19850 feet east/west and 7440 feet north/south of the Southwest corner of Section 29, Township 3 South, Range 11 East, Gila and Salt River Baseline and Meridian.

DATED AND POSTED on the ground this 28 day of September, 2015.

by: Curtis Barlow  
Curtis Barlow, Agent

PHOENIX, ARIZONA  
2015 DEC 21 P 12:08  
BLM/ARIZONA



AMC435720

The above map depicts the MM 135 lode mining claim, which is located in Section(s) 21, Township 3 South, Range 11 East, Gila and Salt River Baseline and Meridian, Pinal County, Arizona. The claim corners, end centers, and location monuments are marked by 2 inch by 2 inch by 5 foot wooden posts with aluminum tags. The bearings and distances between claims are as depicted on the map.

1R



When recorded return to: Tim Marsh 4750 North Bonanza Avenue Tucson, AZ 85749

DATE/TIME: 09/28/2015 1610 FEE: \$10.00 PAGES: 1 FEE NUMBER: 2015-062832



LOCATION NOTICE FOR LODE MINING CLAIM

NOTICE IS HEREBY GIVEN that the MM 136 lode mining claim has been located by Desert Fox Minerals Co., an Arizona Corporation, whose current mailing address is Suite 650, 340 - 12th Avenue SW, Calgary, Alberta, T2R 1L5, Canada. The general course of this claim is North - South, and it is situated in Pinal County, Arizona. This claim is 1500 feet in length and 600 feet in width. This claim runs from the location monument on which this location notice is posted approximately 1490 feet in a northerly direction to the North end line and 10 feet in a southerly direction to the South end line. This claim is marked by six additional monuments, one at each corner and one at the center of each end line.

The location monument on which this notice is posted is situated within Section 21, Township 3 South, Range 11 East, Gila and Salt River Baseline and Meridian, Arizona, and this claim occupies the following quarter section(s), section(s), Township and Range:

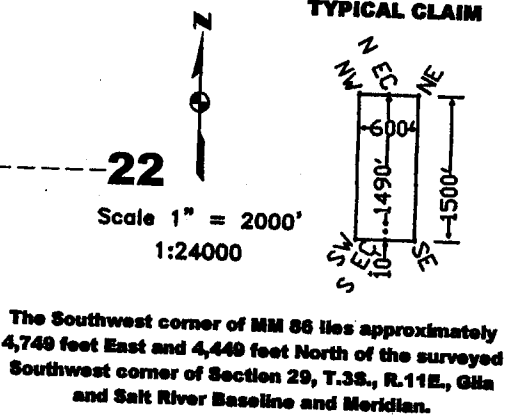
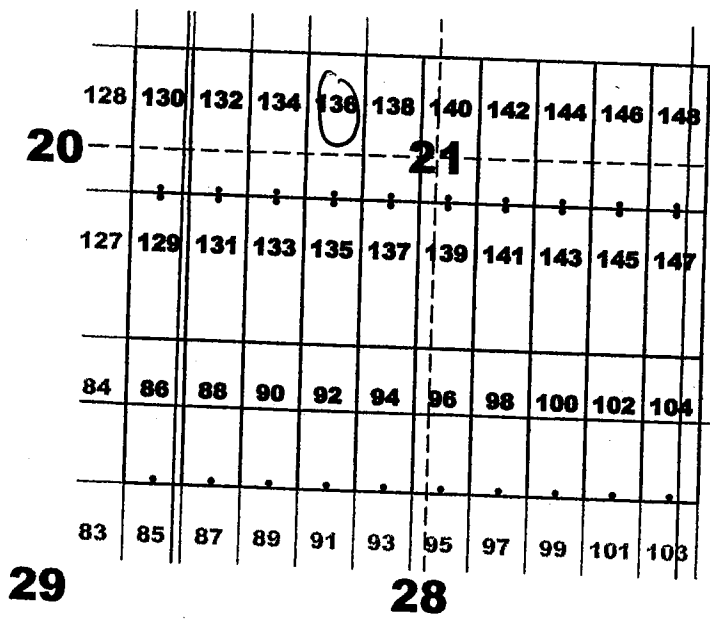
Table with 5 columns: 1/4, Section, Township, Range, Meridian. Row 1: 1/4 NW SW, Section 21, Township 3 S, Range 11 E, Meridian Gila and Salt River.

The location monument of this claim is approximately 1950 feet east/west and 7400 feet north/south of the Southwest corner of Section 29, Township 3 South, Range 11 East, Gila and Salt River Baseline and Meridian.

DATED AND POSTED on the ground this 28 day of September, 2015.

by: Curtis Barlow, Agent

PHOENIX, ARIZONA 2015 DEC 21 P 12:08



The Southwest corner of MM 86 lies approximately 4,749 feet East and 4,440 feet North of the surveyed Southwest corner of Section 29, T.3S., R.11E., Gila and Salt River Baseline and Meridian.

The above map depicts the MM 136 lode mining claim, which is located in Section(s) 21, Township 3 South, Range 11 East, Gila and Salt River Baseline and Meridian, Pinal County, Arizona. The claim corners, end centers, and location monuments are marked by 2 inch by 2 inch by 5 foot wooden posts with aluminum tags. The bearings and distances between claims are as depicted on the map.

AMC435721



1R



When recorded return to:  
Tim Marsh  
4750 North Bonanza Avenue  
Tucson, AZ 85749

DATE/TIME: 09/28/2015 1610  
FEE: \$10.00  
PAGES: 1  
FEE NUMBER: 2015-062833



**LOCATION NOTICE FOR LODE MINING CLAIM**

NOTICE IS HEREBY GIVEN that the MM 137 lode mining claim has been located by Desert Fox Minerals Co., an Arizona Corporation, whose current mailing address is Suite 650, 340 - 12<sup>th</sup> Avenue SW, Calgary, Alberta, T2R 1L5, Canada. The general course of this claim is North - South, and it is situated in Pinal County, Arizona. This claim is 1500 feet in length and 600 feet in width. This claim runs from the location monument on which this location notice is posted approximately 10 feet in a northerly direction to the North end line and 1490 feet in a southerly direction to the South end line. This claim is marked by six additional monuments, one at each corner and one at the center of each end line.

The location monument on which this notice is posted is situated within Section 21, Township 3 South, Range 11 East, Gila and Salt River Baseline and Meridian, Arizona, and this claim occupies the following quarter section(s), section(s), Township and Range:

<u>1/4</u>	<u>Section</u>	<u>Township</u>	<u>Range</u>	<u>Meridian</u>
<u>SW</u>	<u>21</u>	3 S	11 E	Gila and Salt River
---	---	3 S	11 E	Gila and Salt River
---	---	3 S	11 E	Gila and Salt River
---	---	3 S	11 E	Gila and Salt River

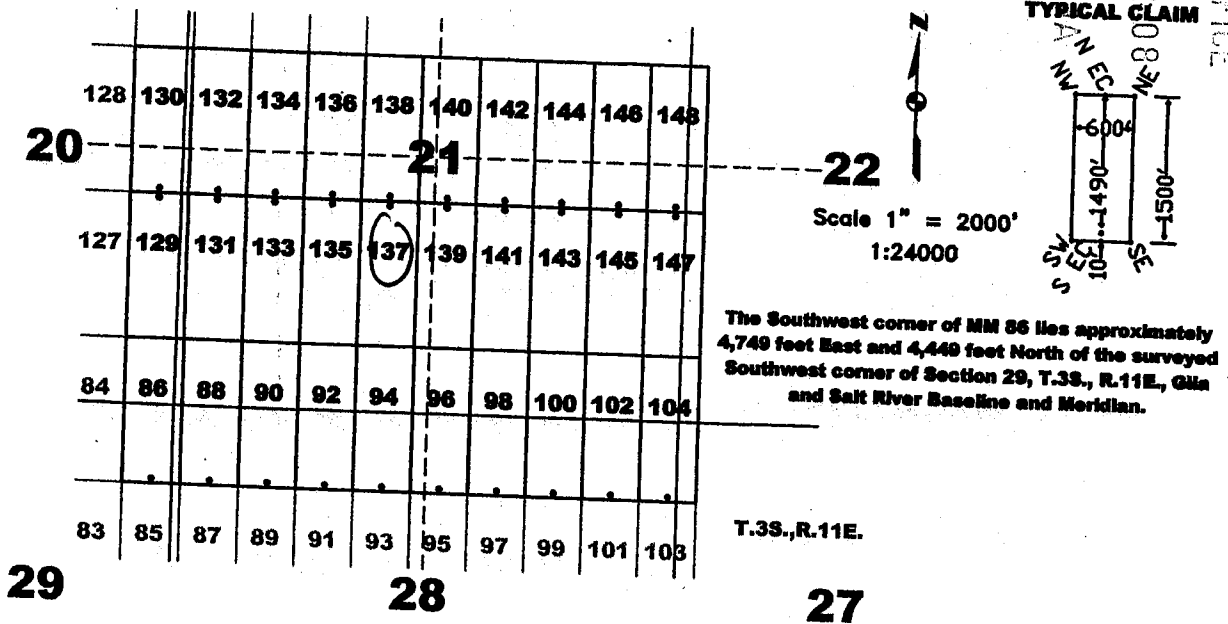
The location monument of this claim is approximately 7450 feet east/west and 7440 feet north/south of the Southwest corner of Section 29, Township 3 South, Range 11 East, Gila and Salt River Baseline and Meridian.

DATED AND POSTED on the ground this 28 day of September, 2015.

by: Curtis Barlow  
Curtis Barlow, Agent

RECEIVED  
BLM AZ STATE OFFICE  
2015 DEC 21 P 12:08 PM  
PHOENIX, ARIZONA

AMC4357221



The above map depicts the MM 137 lode mining claim, which is located in Section(s) 21, Township 3 South, Range 11 East, Gila and Salt River Baseline and Meridian, Pinal County, Arizona. The claim corners, end centers, and location monuments are marked by 2 inch by 2 inch by 5 foot wooden posts with aluminum tags. The bearings and distances between claims are as depicted on the map.

1R



OFFICIAL RECORDS OF PINAL COUNTY RECORDER VIRGINIA ROSS

When recorded return to: Tim Marsh 4750 North Bonanza Avenue Tucson, AZ 85749

DATE/TIME: 09/28/2015 1610 FEE: \$10.00 PAGES: 1 FEE NUMBER: 2015-062834



LOCATION NOTICE FOR LODE MINING CLAIM

NOTICE IS HEREBY GIVEN that the MM 138 lode mining claim has been located by Desert Fox Minerals Co., an Arizona Corporation, whose current mailing address is Suite 650, 340 - 12th Avenue SW, Calgary, Alberta, T2R 1L5, Canada. The general course of this claim is North - South, and it is situated in Pinal County, Arizona. This claim is 1500 feet in length and 600 feet in width. This claim runs from the location monument on which this location notice is posted approximately 1490 feet in a northerly direction to the North end line and 10 feet in a southerly direction to the South end line. This claim is marked by six additional monuments, one at each corner and one at the center of each end line.

The location monument on which this notice is posted is situated within Section 21, Township 3 South, Range 11 East, Gila and Salt River Baseline and Meridian, Arizona, and this claim occupies the following quarter section(s), section(s), Township and Range:

Table with 5 columns: 1/4, Section, Township, Range, Meridian. Row 1: NW, 21, 3 S, 11 E, Gila and Salt River. Row 2: SW, 21, 3 S, 11 E, Gila and Salt River. Row 3: (blank), (blank), 3 S, 11 E, Gila and Salt River. Row 4: (blank), (blank), 3 S, 11 E, Gila and Salt River.

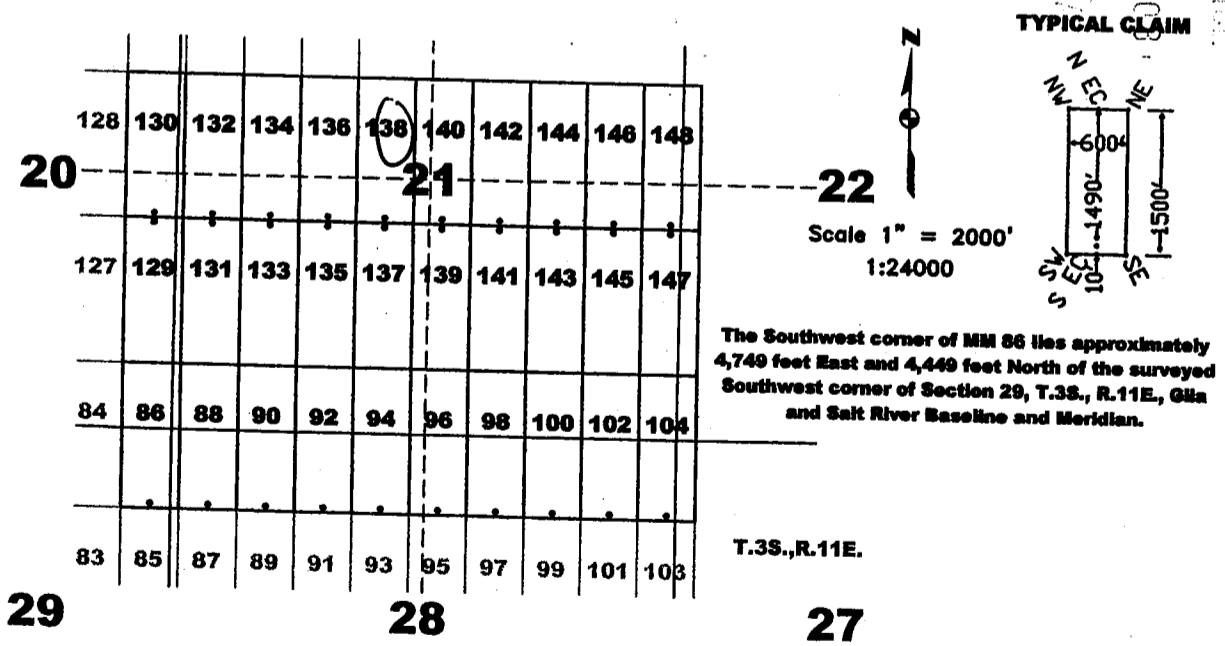
The location monument of this claim is approximately 7450 feet east and 7460 feet north/south of the Southwest corner of Section 29, Township 3 South, Range 11 East, Gila and Salt River Baseline and Meridian.

DATED AND POSTED on the ground this 28 day of September, 2015.

by: [Signature] Curtis Barlow, Agent

PHOENIX, ARIZONA 2015 DEC 21 P 12:08 BLM ARIZONA DISTRICT OFFICE

AMC435723



The above map depicts the MM 138 lode mining claim, which is located in Section(s) 21, Township 3 South, Range 11 East, Gila and Salt River Baseline and Meridian, Pinal County, Arizona. The claim corners, end centers, and location monuments are marked by 2 inch by 2 inch by 5 foot wooden posts with aluminum tags. The bearings and distances between claims are as depicted on the map.

1R



OFFICIAL RECORDS OF PINAL COUNTY RECORDER VIRGINIA ROSS

When recorded return to: Tim Marsh 4750 North Bonanza Avenue Tucson, AZ 85749

DATE/TIME: 09/28/2015 1610 FEE: \$10.00 PAGES: 1 FEE NUMBER: 2015-062835



LOCATION NOTICE FOR LODE MINING CLAIM

NOTICE IS HEREBY GIVEN that the MM 139 lode mining claim has been located by Desert Fox Minerals Co., an Arizona Corporation, whose current mailing address is Suite 650, 340 - 12th Avenue SW, Calgary, Alberta, T2R 1L5, Canada. The general course of this claim is North - South, and it is situated in Pinal County, Arizona. This claim is 1500 feet in length and 600 feet in width. This claim runs from the location monument on which this location notice is posted approximately 10 feet in a northerly direction to the North end line and 1490 feet in a southerly direction to the South end line. This claim is marked by six additional monuments, one at each corner and one at the center of each end line.

The location monument on which this notice is posted is situated within Section 21, Township 3 South, Range 11 East, Gila and Salt River Baseline and Meridian, Arizona, and this claim occupies the following quarter section(s), section(s), Township and Range:

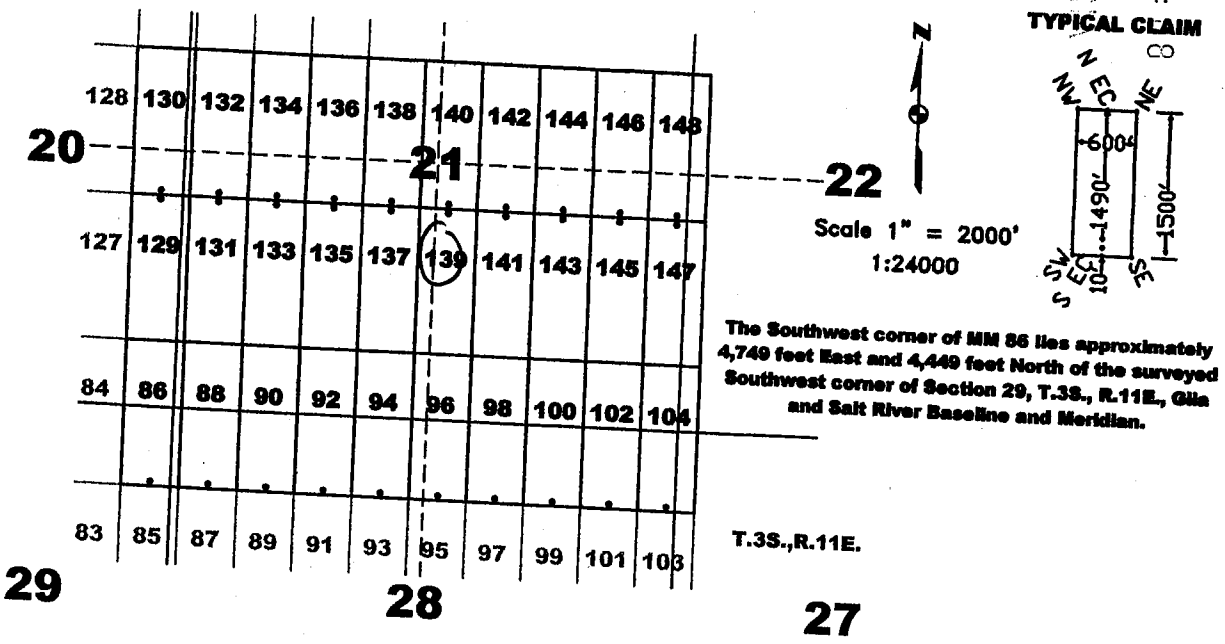
Table with 5 columns: 1/4, Section, Township, Range, Meridian. Row 1: SW, 21, 3 S, 11 E, Gila and Salt River. Row 2: SE, 21, 3 S, 11 E, Gila and Salt River. Row 3: (blank), (blank), 3 S, 11 E, Gila and Salt River. Row 4: (blank), (blank), 3 S, 11 E, Gila and Salt River.

The location monument of this claim is approximately 8050 feet east/west and 7440 feet north/south of the Southwest corner of Section 29, Township 3 South, Range 11 East, Gila and Salt River Baseline and Meridian.

DATED AND POSTED on the ground this 28 day of September, 2015.

by: [Signature] Curtis Barlow, Agent

RECEIVED BLM/AZ REC'D OFFICE PHOENIX, ARIZONA 2015 DEC 21 P 12:08



AMC435724

The above map depicts the MM 139 lode mining claim, which is located in Section(s) 21, Township 3 South, Range 11 East, Gila and Salt River Baseline and Meridian, Pinal County, Arizona. The claim corners, end centers, and location monuments are marked by 2 inch by 2 inch by 5 foot wooden posts with aluminum tags. The bearings and distances between claims are as depicted on the map.

12



OFFICIAL RECORDS OF PINAL COUNTY RECORDER VIRGINIA ROSS

When recorded return to: Tim Marsh 4750 North Bonanza Avenue Tucson, AZ 85749

DATE/TIME: 09/28/2015 1610 FEE: \$10.00 PAGES: 1 FEE NUMBER: 2015-062836



LOCATION NOTICE FOR LODE MINING CLAIM

NOTICE IS HEREBY GIVEN that the MM 140 lode mining claim has been located by Desert Fox Minerals Co., an Arizona Corporation, whose current mailing address is Suite 650, 340 - 12th Avenue SW, Calgary, Alberta, T2R 1L5, Canada. The general course of this claim is North - South, and it is situated in Pinal County, Arizona. This claim is 1500 feet in length and 600 feet in width. This claim runs from the location monument on which this location notice is posted approximately 1490 feet in a northerly direction to the North end line and 10 feet in a southerly direction to the South end line. This claim is marked by six additional monuments, one at each corner and one at the center of each end line.

The location monument on which this notice is posted is situated within Section 21, Township 3 South, Range 11 East, Gila and Salt River Baseline and Meridian, Arizona, and this claim occupies the following quarter section(s), section(s), Township and Range:

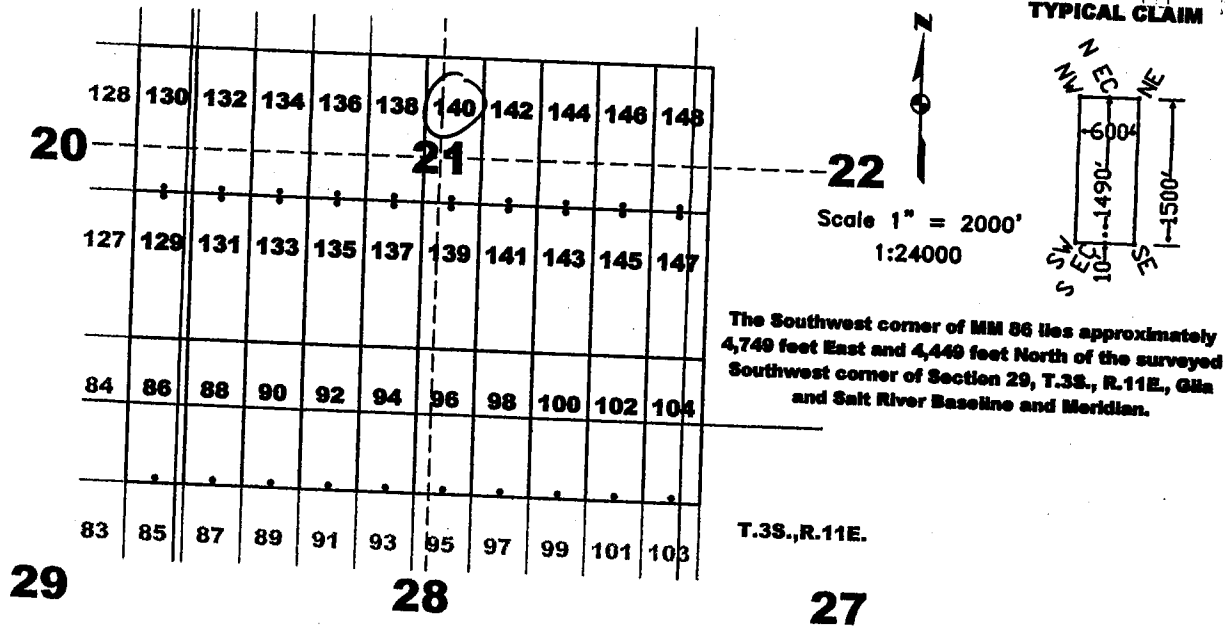
Table with 5 columns: 1/4 (NW, SW, NE, SE), Section (21), Township (3 S), Range (11 E), Meridian (Gila and Salt River)

The location monument of this claim is approximately 8050 feet east/west and 7400 feet north/south of the Southwest corner of Section 29, Township 3 South, Range 11 East, Gila and Salt River Baseline and Meridian.

DATED AND POSTED on the ground this 28 day of September, 2015.

by: Curtis Barlow, Agent

RECORDED 2015 DEC 21 P 12:08 PINAL COUNTY RECORDER BLM & STATE MINING DIVISION



AMC435725

The above map depicts the MM 140 lode mining claim, which is located in Section(s) 21, Township 3 South, Range 11 East, Gila and Salt River Baseline and Meridian, Pinal County, Arizona. The claim corners, end centers, and location monuments are marked by 2 inch by 2 inch by 5 foot wooden posts with aluminum tags. The bearings and distances between claims are as depicted on the map.

1R



OFFICIAL RECORDS OF PINAL COUNTY RECORDER VIRGINIA ROSS

When recorded return to: Tim Marsh 4750 North Bonanza Avenue Tucson, AZ 85749

DATE/TIME: 09/28/2015 1610 FEE: \$10.00 PAGES: 1 FEE NUMBER: 2015-062837



LOCATION NOTICE FOR LODE MINING CLAIM

NOTICE IS HEREBY GIVEN that the MM 141 lode mining claim has been located by Desert Fox Minerals Co., an Arizona Corporation, whose current mailing address is Suite 650, 340 - 12th Avenue SW, Calgary, Alberta, T2R 1L5, Canada. The general course of this claim is North - South, and it is situated in Pinal County, Arizona. This claim is 1500 feet in length and 600 feet in width. This claim runs from the location monument on which this location notice is posted approximately 10 feet in a northerly direction to the North end line and 1490 feet in a southerly direction to the South end line. This claim is marked by six additional monuments, one at each corner and one at the center of each end line.

The location monument on which this notice is posted is situated within Section 21, Township 3 South, Range 11 East, Gila and Salt River Baseline and Meridian, Arizona, and this claim occupies the following quarter section(s), section(s), Township and Range:

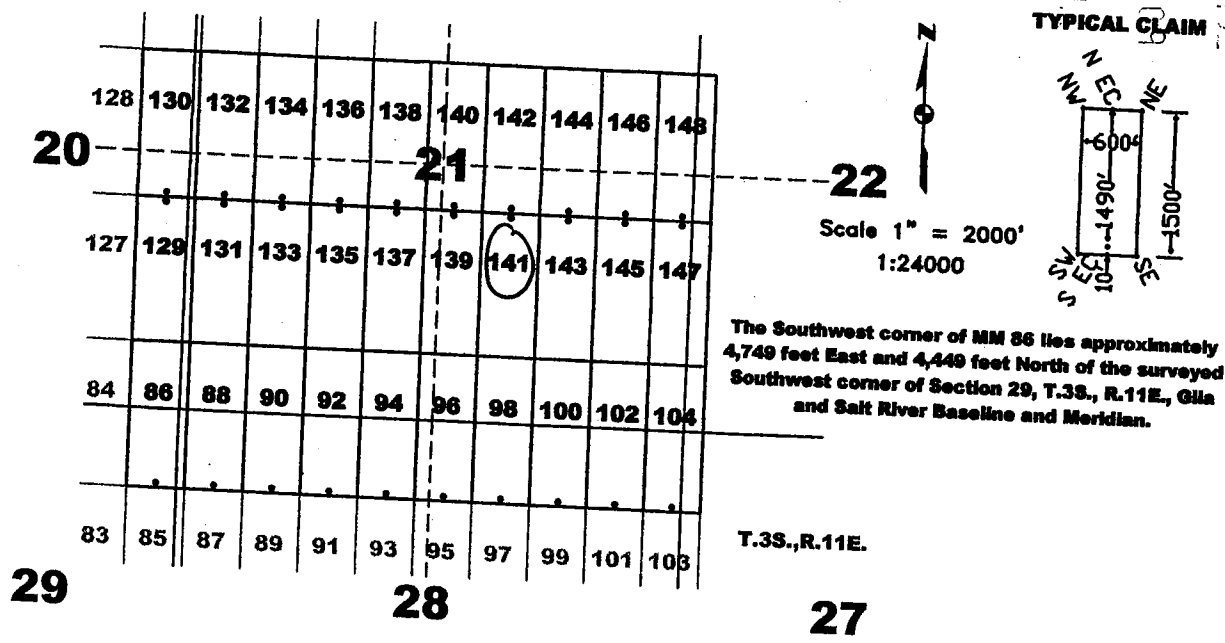
Table with 5 columns: 1/4, Section, Township, Range, Meridian. Row 1: 56, 21, 3 S, 11 E, Gila and Salt River. Row 2: 57, 21, 3 S, 11 E, Gila and Salt River. Row 3: 58, 21, 3 S, 11 E, Gila and Salt River. Row 4: 59, 21, 3 S, 11 E, Gila and Salt River.

The location monument of this claim is approximately 8650 feet east/west and 7440 feet north/south of the Southwest corner of Section 29, Township 3 South, Range 11 East, Gila and Salt River Baseline and Meridian.

DATED AND POSTED on the ground this 28 day of September, 2015.

by: [Signature] Curtis Barlow, Agent

Vertical stamps: PINAL COUNTY RECORDER, 2015 DEC 21 P 12:09, BLM/ARIZONA



AMC435726

The above map depicts the MM 141 lode mining claim, which is located in Section(s) 21, Township 3 South, Range 11 East, Gila and Salt River Baseline and Meridian, Pinal County, Arizona. The claim corners, end centers, and location monuments are marked by 2 inch by 2 inch by 5 foot wooden posts with aluminum tags. The bearings and distances between claims are as depicted on the map.

1P



When recorded return to: Tim Marsh 4750 North Bonanza Avenue Tucson, AZ 85749

DATE/TIME: 09/28/2015 1610 FEE: \$10.00 PAGES: 1 FEE NUMBER: 2015-062838



LOCATION NOTICE FOR LODE MINING CLAIM

NOTICE IS HEREBY GIVEN that the MM 142 lode mining claim has been located by Desert Fox Minerals Co., an Arizona Corporation, whose current mailing address is Suite 650, 340 - 12th Avenue SW, Calgary, Alberta, T2R 1L5, Canada. The general course of this claim is North - South, and it is situated in Pinal County, Arizona. This claim is 1500 feet in length and 600 feet in width. This claim runs from the location monument on which this location notice is posted approximately 1490 feet in a northerly direction to the North end line and 10 feet in a southerly direction to the South end line. This claim is marked by six additional monuments, one at each corner and one at the center of each end line.

The location monument on which this notice is posted is situated within Section 21, Township 3 South, Range 11 East, Gila and Salt River Baseline and Meridian, Arizona, and this claim occupies the following quarter section(s), section(s), Township and Range:

Table with 5 columns: 1/4, Section, Township, Range, Meridian. Row 1: NE, 21, 3 S, 11 E, Gila and Salt River. Row 2: SE, 21, 3 S, 11 E, Gila and Salt River. Row 3: SW, 21, 3 S, 11 E, Gila and Salt River. Row 4: NW, 21, 3 S, 11 E, Gila and Salt River.

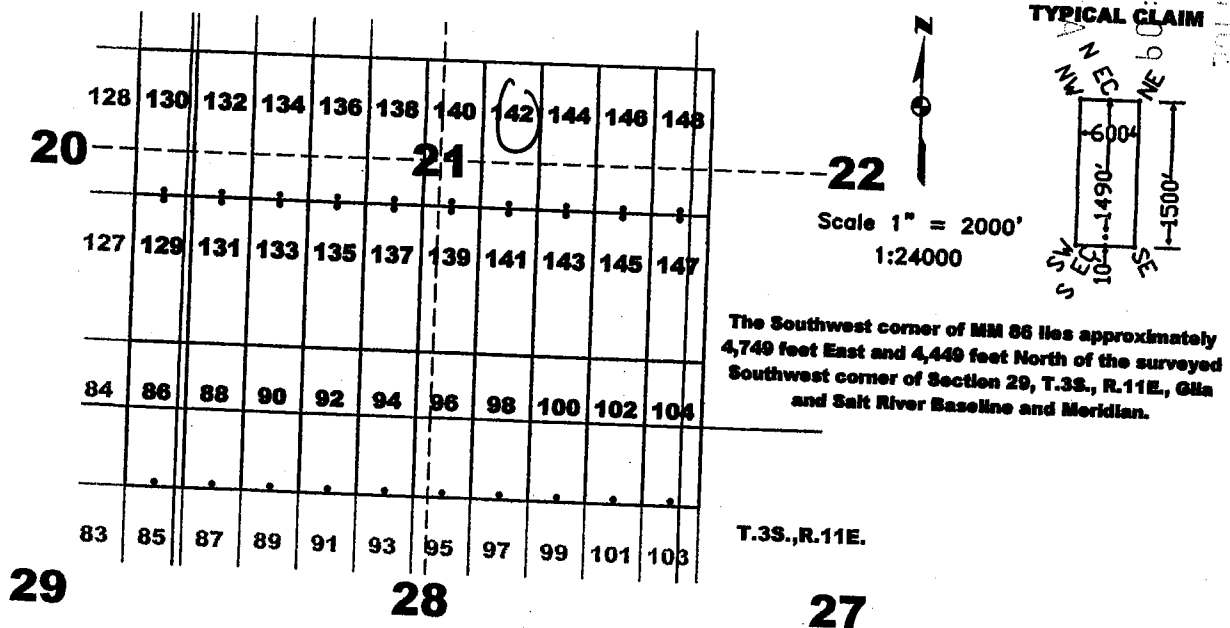
The location monument of this claim is approximately 81650 feet east/west and 7460 feet north/south of the Southwest corner of Section 29, Township 3 South, Range 11 East, Gila and Salt River Baseline and Meridian.

DATED AND POSTED on the ground this 28 day of September, 2015.

by: [Signature] Curtis Barkow, Agent

RECORDED 2015 DEC 21 P 12:09 PM PINAL COUNTY, ARIZONA

AMC435727



The above map depicts the MM 142 lode mining claim, which is located in Section(s) 21, Township 3 South, Range 11 East, Gila and Salt River Baseline and Meridian, Pinal County, Arizona. The claim corners, end centers, and location monuments are marked by 2 inch by 2 inch by 5 foot wooden posts with aluminum tags. The bearings and distances between claims are as depicted on the map.

1R



OFFICIAL RECORDS OF PINAL COUNTY RECORDER VIRGINIA ROSS

When recorded return to: Tim Marsh 4750 North Bonanza Avenue Tucson, AZ 85749

DATE/TIME: 09/28/2015 1610 FEE: \$10.00 PAGES: 1 FEE NUMBER: 2015-062839



LOCATION NOTICE FOR LODE MINING CLAIM

NOTICE IS HEREBY GIVEN that the MM 143 lode mining claim has been located by Desert Fox Minerals Co., an Arizona Corporation, whose current mailing address is Suite 650, 340 - 12th Avenue SW, Calgary, Alberta, T2R 1L5, Canada. The general course of this claim is North - South, and it is situated in Pinal County, Arizona. This claim is 1500 feet in length and 600 feet in width. This claim runs from the location monument on which this location notice is posted approximately 10 feet in a northerly direction to the North end line and 1490 feet in a southerly direction to the South end line. This claim is marked by six additional monuments, one at each corner and one at the center of each end line.

The location monument on which this notice is posted is situated within Section 21, Township 3 South, Range 11 East, Gila and Salt River Baseline and Meridian, Arizona, and this claim occupies the following quarter section(s), section(s), Township and Range:

Table with 5 columns: 1/4 SE, Section, Township, Range, Meridian. Row 1: 1/4 SE, 21, 3 S, 11 E, Gila and Salt River. Row 2: 1/4 SE, 21, 3 S, 11 E, Gila and Salt River. Row 3: 1/4 SE, 21, 3 S, 11 E, Gila and Salt River. Row 4: 1/4 SE, 21, 3 S, 11 E, Gila and Salt River.

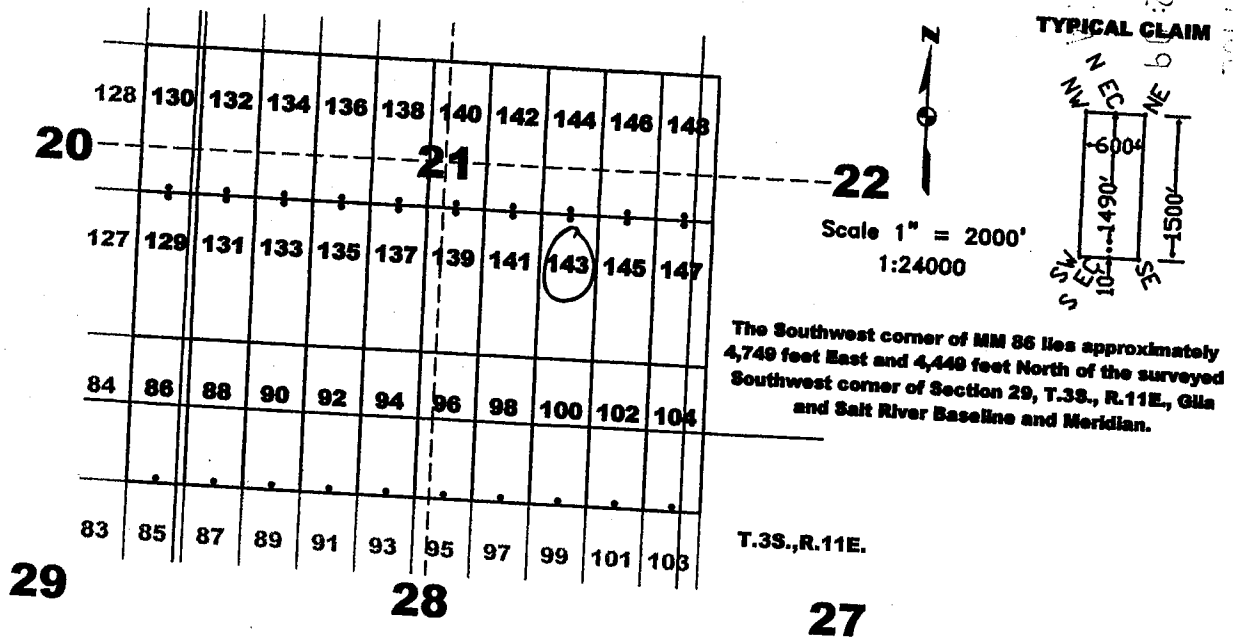
The location monument of this claim is approximately 9250 feet east/west and 7440 feet north/south of the Southwest corner of Section 29, Township 3 South, Range 11 East, Gila and Salt River Baseline and Meridian.

DATED AND POSTED on the ground this 28 day of September, 2015.

by: Curtis Barlow, Agent

RECEIVED BLM ALBUQUERQUE 2015 DEC 21 P 12:09 PM PINAL COUNTY, ARIZONA

AMC 435728



The above map depicts the MM 143 lode mining claim, which is located in Section(s) 21, Township 3 South, Range 11 East, Gila and Salt River Baseline and Meridian, Pinal County, Arizona. The claim corners, end centers, and location monuments are marked by 2 inch by 2 inch by 5 foot wooden posts with aluminum tags. The bearings and distances between claims are as depicted on the map.

1R



OFFICIAL RECORDS OF PINAL COUNTY RECORDER VIRGINIA ROSS

When recorded return to: Tim Marsh 4750 North Bonanza Avenue Tucson, AZ 85749

DATE/TIME: 09/28/2015 1610 FEE: \$10.00 PAGES: 1 FEE NUMBER: 2015-062840



LOCATION NOTICE FOR LODE MINING CLAIM

NOTICE IS HEREBY GIVEN that the MM 144 lode mining claim has been located by Desert Fox Minerals Co., an Arizona Corporation, whose current mailing address is Suite 650, 340 - 12th Avenue SW, Calgary, Alberta, T2R 1L5, Canada. The general course of this claim is North - South, and it is situated in Pinal County, Arizona. This claim is 1500 feet in length and 600 feet in width. This claim runs from the location monument on which this location notice is posted approximately 1490 feet in a northerly direction to the North end line and 10 feet in a southerly direction to the South end line. This claim is marked by six additional monuments, one at each corner and one at the center of each end line.

The location monument on which this notice is posted is situated within Section 21, Township 3 South, Range 11 East, Gila and Salt River Baseline and Meridian, Arizona, and this claim occupies the following quarter section(s), section(s), Township and Range:

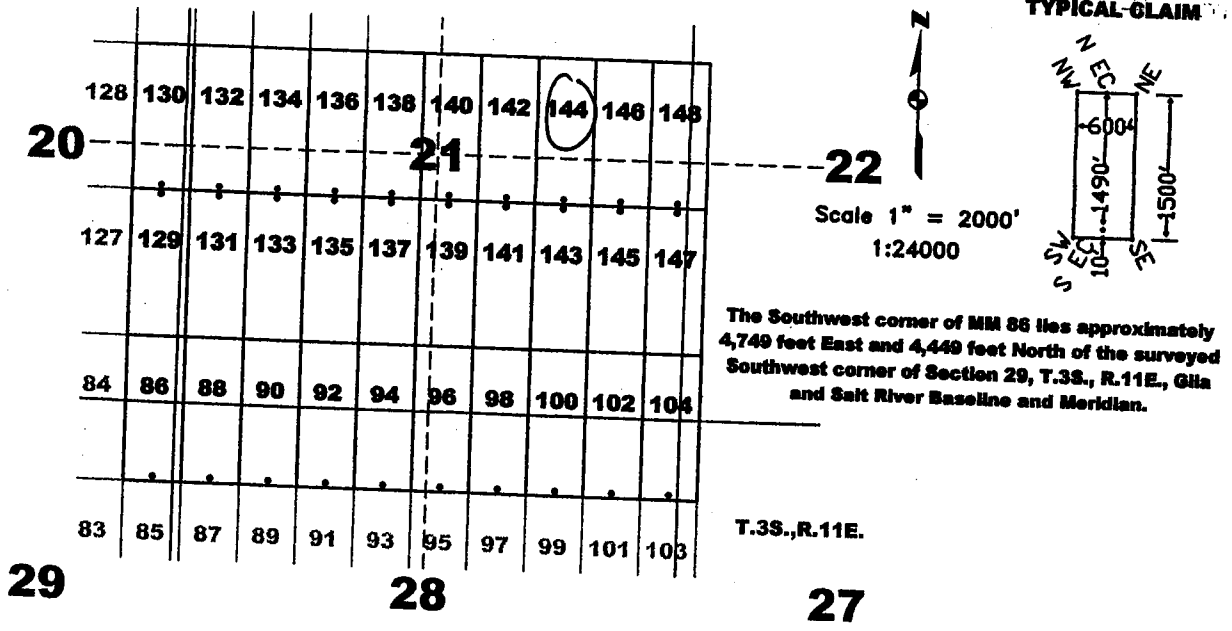
Table with 5 columns: 1/4, Section, Township, Range, Meridian. Row 1: NE, 21, 3 S, 11 E, Gila and Salt River. Row 2: SE, 21, 3 S, 11 E, Gila and Salt River. Row 3: SW, 21, 3 S, 11 E, Gila and Salt River. Row 4: NW, 21, 3 S, 11 E, Gila and Salt River.

The location monument of this claim is approximately 9250 feet east/west and 7400 feet north/south of the Southwest corner of Section 29, Township 3 South, Range 11 East, Gila and Salt River Baseline and Meridian.

DATED AND POSTED on the ground this 28 day of September, 2015.

by: Curtis Barlow, Agent

RECORDED 2015 DEC 21 P 12:00 PINAL COUNTY, ARIZONA



AMC435729

The above map depicts the MM 144 lode mining claim, which is located in Section(s) 21, Township 3 South, Range 11 East, Gila and Salt River Baseline and Meridian, Pinal County, Arizona. The claim corners, end centers, and location monuments are marked by 2 inch by 2 inch by 5 foot wooden posts with aluminum tags. The bearings and distances between claims are as depicted on the map.



15



OFFICIAL RECORDS OF PINAL COUNTY RECORDER VIRGINIA ROSS

When recorded return to: Tim Marsh 4750 North Bonanza Avenue Tucson, AZ 85749

DATE/TIME: 09/28/2015 1610 FEE: \$10.00 PAGES: 1 FEE NUMBER: 2015-062841



LOCATION NOTICE FOR LODE MINING CLAIM

NOTICE IS HEREBY GIVEN that the MM 145 lode mining claim has been located by Desert Fox Minerals Co., an Arizona Corporation, whose current mailing address is Suite 650, 340 - 12th Avenue SW, Calgary, Alberta, T2R 1L5, Canada. The general course of this claim is North - South, and it is situated in Pinal County, Arizona. This claim is 1500 feet in length and 600 feet in width. This claim runs from the location monument on which this location notice is posted approximately 10 feet in a northerly direction to the North end line and 1490 feet in a southerly direction to the South end line. This claim is marked by six additional monuments, one at each corner and one at the center of each end line.

The location monument on which this notice is posted is situated within Section 21, Township 3 South, Range 11 East, Gila and Salt River Baseline and Meridian, Arizona, and this claim occupies the following quarter section(s), section(s), Township and Range:

Table with 5 columns: 1/4 SE, Section, Township, Range, Meridian. Row 1: SE, 21, 3 S, 11 E, Gila and Salt River. Row 2: 3 S, 11 E, Gila and Salt River. Row 3: 3 S, 11 E, Gila and Salt River. Row 4: 3 S, 11 E, Gila and Salt River.

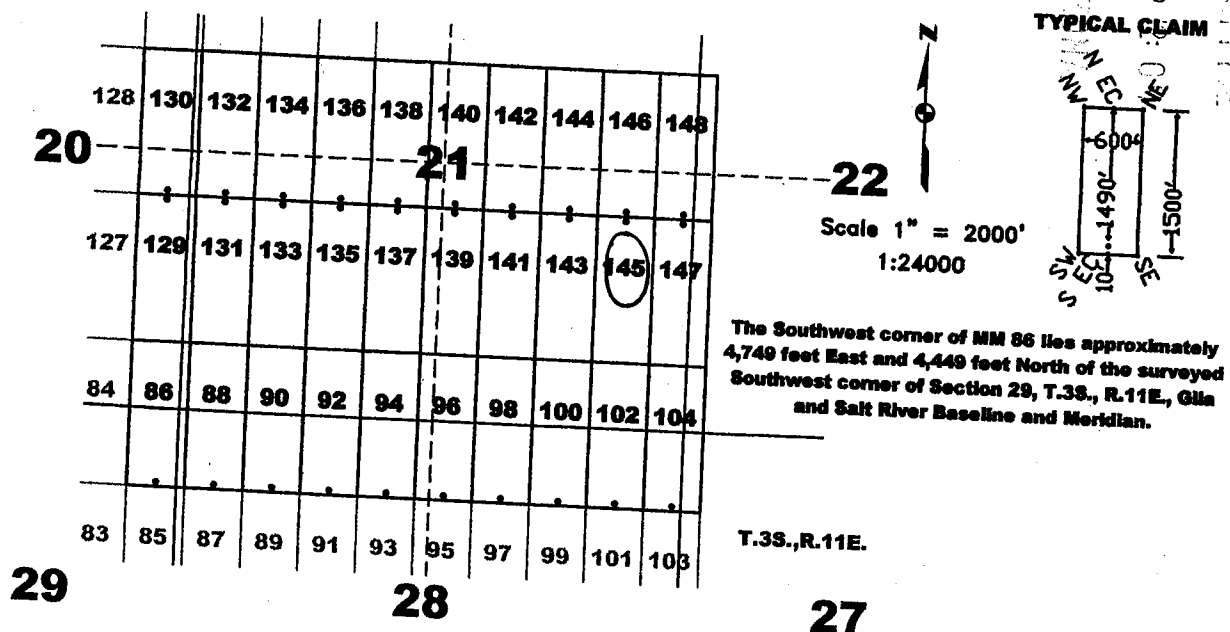
The location monument of this claim is approximately 9850 feet east/west and 7440 feet north/south of the Southwest corner of Section 29, Township 3 South, Range 11 East, Gila and Salt River Baseline and Meridian.

DATED AND POSTED on the ground this 28 day of September, 2015.

by: Curtis Barlow, Agent

RECEIVED BLM AZ STATE OFFICE 2015 DEC 21 P 10:05 AM

AMC 435730



The above map depicts the MM 145 lode mining claim, which is located in Section(s) 21, Township 3 South, Range 11 East, Gila and Salt River Baseline and Meridian, Pinal County, Arizona. The claim corners, end centers, and location monuments are marked by 2 inch by 2 inch by 5 foot wooden posts with aluminum tags. The bearings and distances between claims are as depicted on the map.

1R



When recorded return to: Tim Marsh 4750 North Bonanza Avenue Tucson, AZ 85749

DATE/TIME: 09/28/2015 1610 FEE: \$10.00 PAGES: 1 FEE NUMBER: 2015-062842



LOCATION NOTICE FOR LODE MINING CLAIM

NOTICE IS HEREBY GIVEN that the MM 146 lode mining claim has been located by Desert Fox Minerals Co., an Arizona Corporation, whose current mailing address is Suite 650, 340 - 12th Avenue SW, Calgary, Alberta, T2R 1L5, Canada. The general course of this claim is North - South, and it is situated in Pinal County, Arizona. This claim is 1500 feet in length and 600 feet in width. This claim runs from the location monument on which this location notice is posted approximately 1490 feet in a northerly direction to the North end line and 10 feet in a southerly direction to the South end line. This claim is marked by six additional monuments, one at each corner and one at the center of each end line.

The location monument on which this notice is posted is situated within Section 21, Township 3 South, Range 11 East, Gila and Salt River Baseline and Meridian, Arizona, and this claim occupies the following quarter section(s), section(s), Township and Range:

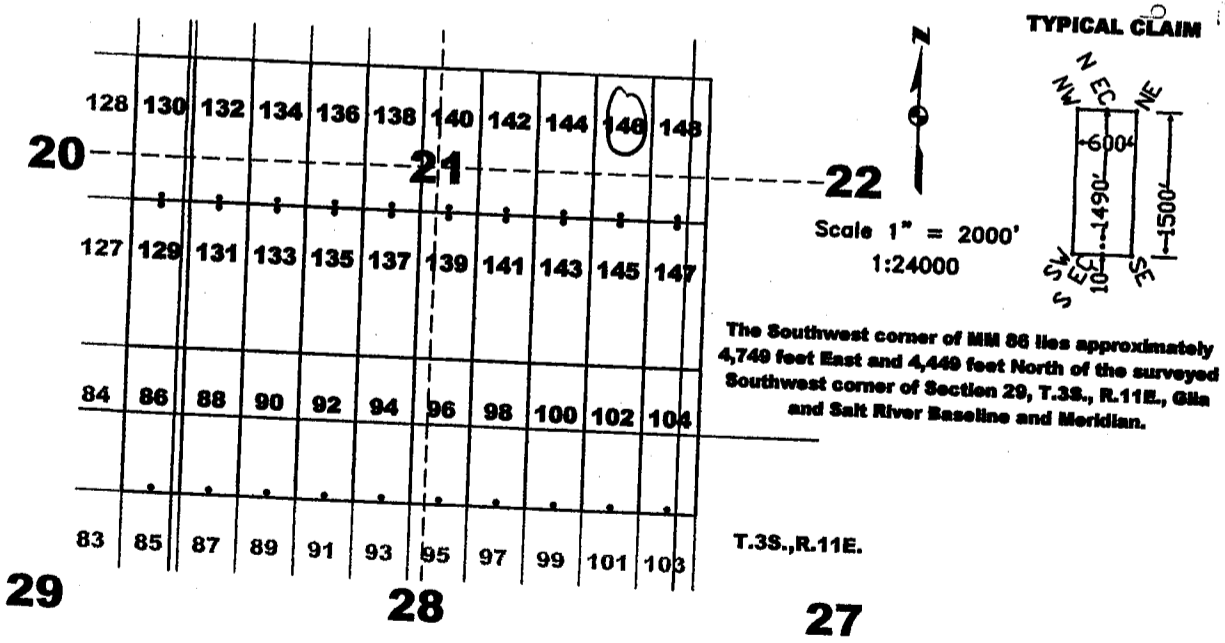
Table with 5 columns: 1/4, Section, Township, Range, Meridian. Row 1: NE, 21, 3 S, 11 E, Gila and Salt River. Row 2: SE, 21, 3 S, 11 E, Gila and Salt River. Row 3: SW, 21, 3 S, 11 E, Gila and Salt River. Row 4: NW, 21, 3 S, 11 E, Gila and Salt River.

The location monument of this claim is approximately 9850 feet east/west and 7400 feet north/south of the Southwest corner of Section 29, Township 3 South, Range 11 East, Gila and Salt River Baseline and Meridian.

DATED AND POSTED on the ground this 28 day of September, 2015.

by: [Signature] Curtis Barlow, Agent

2015 DEC 21 P 12:09 PINAL COUNTY RECORDER, ARIZONA



AMC435731

The above map depicts the MM 146 lode mining claim, which is located in Section(s) 21, Township 3 South, Range 11 East, Gila and Salt River Baseline and Meridian, Pinal County, Arizona. The claim corners, end centers, and location monuments are marked by 2 inch by 2 inch by 5 foot wooden posts with aluminum tags. The bearings and distances between claims are as depicted on the map.

1R



When recorded return to: Tim Marsh 4750 North Bonanza Avenue Tucson, AZ 85749

DATE/TIME: 09/28/2015 1610 FEE: \$10.00 PAGES: 1 FEE NUMBER: 2015-062843



LOCATION NOTICE FOR LODE MINING CLAIM

NOTICE IS HEREBY GIVEN that the MM 147 lode mining claim has been located by Desert Fox Minerals Co., an Arizona Corporation, whose current mailing address is Suite 650, 340 - 12th Avenue SW, Calgary, Alberta, T2R 1L5, Canada. The general course of this claim is North - South, and it is situated in Pinal County, Arizona. This claim is 1500 feet in length and 600 feet in width. This claim runs from the location monument on which this location notice is posted approximately 10 feet in a northerly direction to the North end line and 1490 feet in a southerly direction to the South end line. This claim is marked by six additional monuments, one at each corner and one at the center of each end line.

The location monument on which this notice is posted is situated within Section 21, Township 3 South, Range 11 East, Gila and Salt River Baseline and Meridian, Arizona, and this claim occupies the following quarter section(s), section(s), Township and Range:

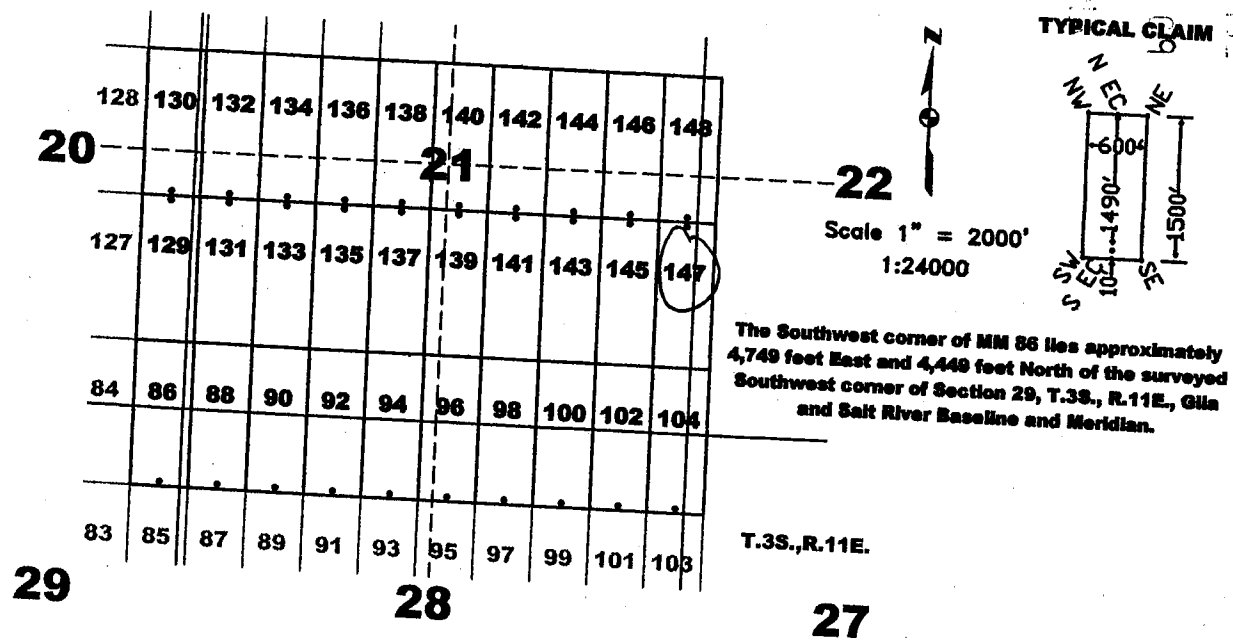
Table with 5 columns: 1/4, Section, Township, Range, Meridian. Rows show sections 21 and 22, Township 3 S, Range 11 E, and Meridian Gila and Salt River.

The location monument of this claim is approximately 10450 feet east/west and 7440 feet north/south of the Southwest corner of Section 29, Township 3 South, Range 11 East, Gila and Salt River Baseline and Meridian.

DATED AND POSTED on the ground this 29 day of September, 2015.

by: [Signature] Curtis Barlow, Agent

2015 DEC 21 P 12:09 PINAL COUNTY RECORDER VIRGINIA ROSS



AMC 435732

The above map depicts the MM 147 lode mining claim, which is located in Section(s) 21, 22, Township 3 South, Range 11 East, Gila and Salt River Baseline and Meridian, Pinal County, Arizona. The claim corners, end centers, and location monuments are marked by 2 inch by 2 inch by 5 foot wooden posts with aluminum tags. The bearings and distances between claims are as depicted on the map.

1R



OFFICIAL RECORDS OF PINAL COUNTY RECORDER VIRGINIA ROSS

When recorded return to: Tim Marsh 4750 North Bonanza Avenue Tucson, AZ 85749

DATE/TIME: 09/28/2015 1610 FEE: \$10.00 PAGES: 1 FEE NUMBER: 2015-062844



LOCATION NOTICE FOR LODE MINING CLAIM

NOTICE IS HEREBY GIVEN that the MM 148 lode mining claim has been located by Desert Fox Minerals Co., an Arizona Corporation, whose current mailing address is Suite 650, 340 - 12th Avenue SW, Calgary, Alberta, T2R 1L5, Canada. The general course of this claim is North - South, and it is situated in Pinal County, Arizona. This claim is 1500 feet in length and 600 feet in width. This claim runs from the location monument on which this location notice is posted approximately 1490 feet in a northerly direction to the North end line and 10 feet in a southerly direction to the South end line. This claim is marked by six additional monuments, one at each corner and one at the center of each end line.

The location monument on which this notice is posted is situated within Section 21, Township 3 South, Range 11 East, Gila and Salt River Baseline and Meridian, Arizona, and this claim occupies the following quarter section(s), section(s), Township and Range:

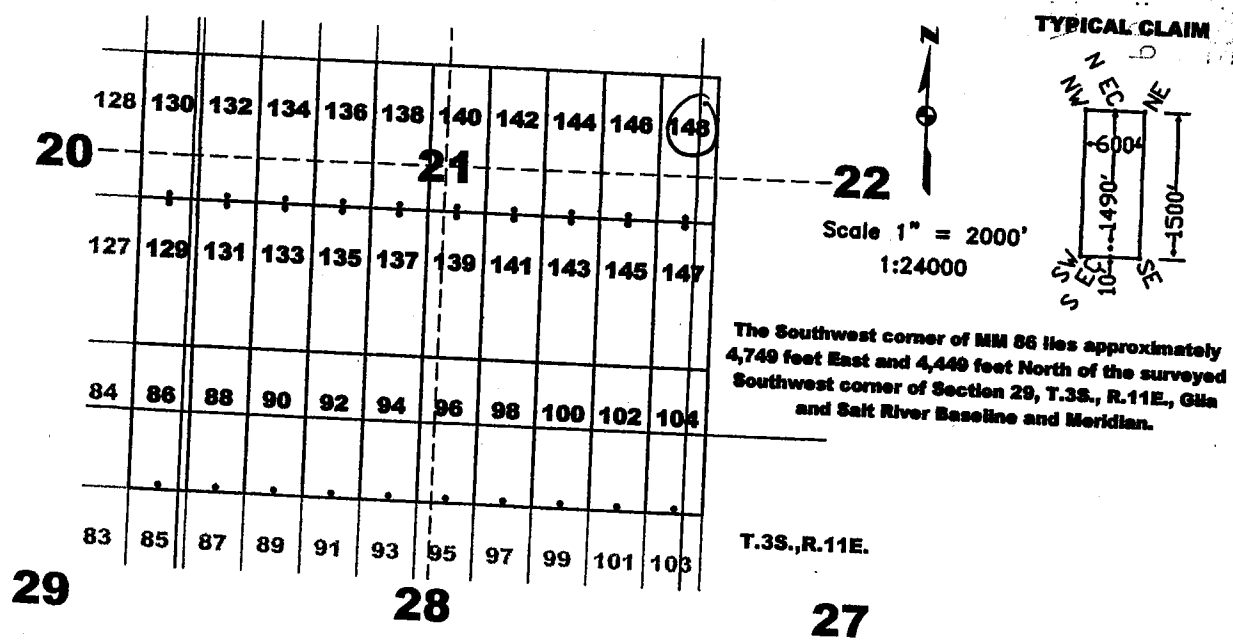
Table with 5 columns: 1/4, Section, Township, Range, Meridian. Rows list sections 21, 22 and ranges 11 E, 11 E, 11 E, 11 E under Township 3 S and Meridian Gila and Salt River.

The location monument of this claim is approximately 10450 feet east/west and 7400 feet north/south of the Southwest corner of Section 29, Township 3 South, Range 11 East, Gila and Salt River Baseline and Meridian.

DATED AND POSTED on the ground this 28 day of September, 2015.

by: [Signature] Curtis Barlow, Agent

2015 DEC 21 P 12:09 PLM A 357333



AMC 435733

The above map depicts the MM 148 lode mining claim, which is located in Section(s) 21, 22, Township 3 South, Range 11 East, Gila and Salt River Baseline and Meridian, Pinal County, Arizona. The claim corners, end centers, and location monuments are marked by 2 inch by 2 inch by 5 foot wooden posts with aluminum tags. The bearings and distances between claims are as depicted on the map.



When recorded return to:  
Tim Marsh  
4750 North Bonanza Avenue  
Tucson, AZ 85749

DATE/TIME: 09/28/2015 805  
FEE: \$10.00  
PAGES: 1  
FEE NUMBER: 2015-062425



**LOCATION NOTICE FOR LODE MINING CLAIM**

NOTICE IS HEREBY GIVEN that the MM 149 lode mining claim has been located by Desert Fox Minerals Co., an Arizona Corporation, whose current mailing address is Suite 650, 340 - 12<sup>th</sup> Avenue SW, Calgary, Alberta, T2R 1L5, Canada. The general course of this claim is North - South, and it is situated in Pinal County, Arizona. This claim is 1500 feet in length and 600 feet in width. This claim runs from the location monument on which this location notice is posted approximately 10 feet in a northerly direction to the North end line and 1490 feet in a southerly direction to the South end line. This claim is marked by six additional monuments, one at each corner and one at the center of each end line.

The location monument on which this notice is posted is situated within Section 19, Township 3 South, Range 11 East, Gila and Salt River Baseline and Meridian, Arizona, and this claim occupies the following quarter section(s), section(s), Township and Range:

<u>1/4</u>	<u>Section</u>	<u>Township</u>	<u>Range</u>	<u>Meridian</u>
<u>NE</u>	<u>19</u>	3 S	11 E	Gila and Salt River
---	---	3 S	11 E	Gila and Salt River
---	---	3 S	11 E	Gila and Salt River
---	---	3 S	11 E	Gila and Salt River

The location monument of this claim is approximately 2150 feet east/west and 10440 feet north/south of the Southwest corner of Section 29, Township 3 South, Range 11 East, Gila and Salt River Baseline and Meridian.

DATED AND POSTED on the ground this 27 day of September, 2015.

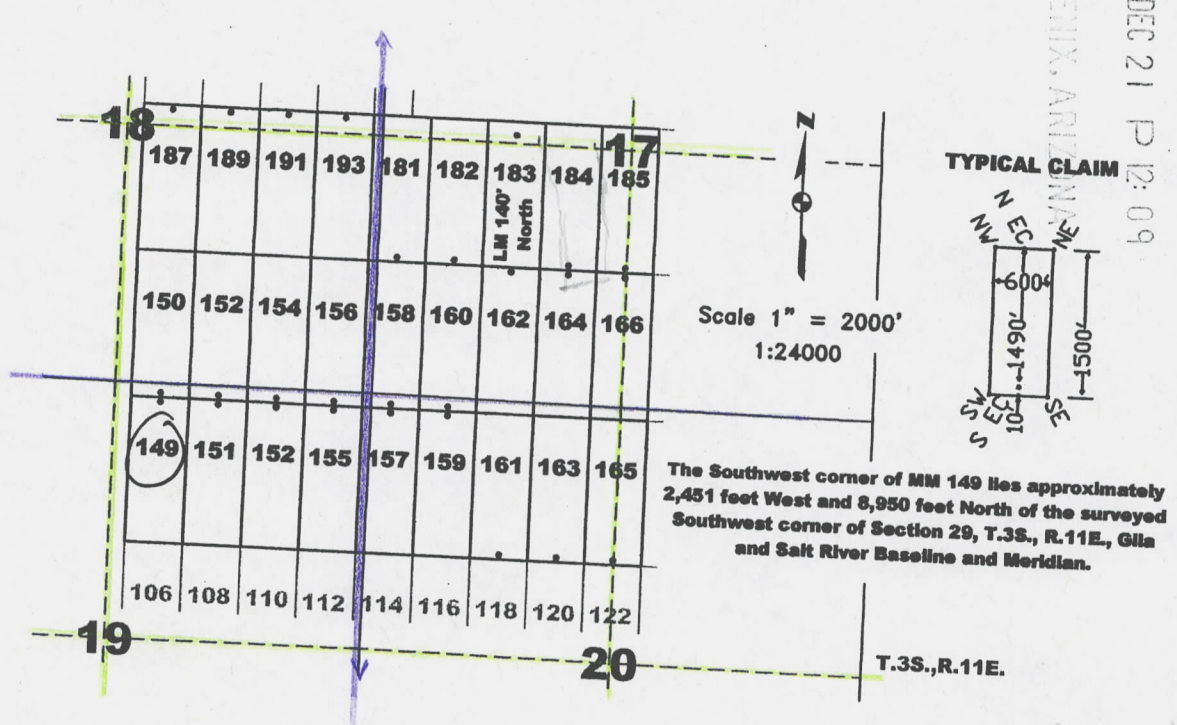
by: Curtis Barlow  
Curtis Barlow, Agent

RECEIVED  
BLM/AZ STATE OFFICE

2015 DEC 21 P 12:09

PHOENIX, ARIZONA

AMC435734



Handwritten calculations:  
39 | 2640  
70  
25  
1700  
140

The above map depicts the MM 149 lode mining claim, which is located in Section(s) 19, Township 3 South, Range 11 East, Gila and Salt River Baseline and Meridian, Pinal County, Arizona. The claim corners, end centers, and location monuments are marked by 2 inch by 2 inch by 5 foot wooden posts with aluminum tags. The bearings and distances between claims are as depicted on the map.



When recorded return to:  
Tim Marsh  
4750 North Bonanza Avenue  
Tucson, AZ 85749

DATE/TIME: 09/28/2015 805  
FEE: \$10.00  
PAGES: 1  
FEE NUMBER: 2015-062426



**LOCATION NOTICE FOR LODE MINING CLAIM**

NOTICE IS HEREBY GIVEN that the MM 150 lode mining claim has been located by Desert Fox Minerals Co., an Arizona Corporation, whose current mailing address is Suite 650, 340 - 12<sup>th</sup> Avenue SW, Calgary, Alberta, T2R 1L5, Canada. The general course of this claim is North - South, and it is situated in Pinal County, Arizona. This claim is 1500 feet in length and 600 feet in width. This claim runs from the location monument on which this location notice is posted approximately 1490 feet in a northerly direction to the North end line and 10 feet in a southerly direction to the South end line. This claim is marked by six additional monuments, one at each corner and one at the center of each end line.

The location monument on which this notice is posted is situated within Section 19, Township 3 South, Range 11 East, Gila and Salt River Baseline and Meridian, Arizona, and this claim occupies the following quarter section(s), section(s), Township and Range:

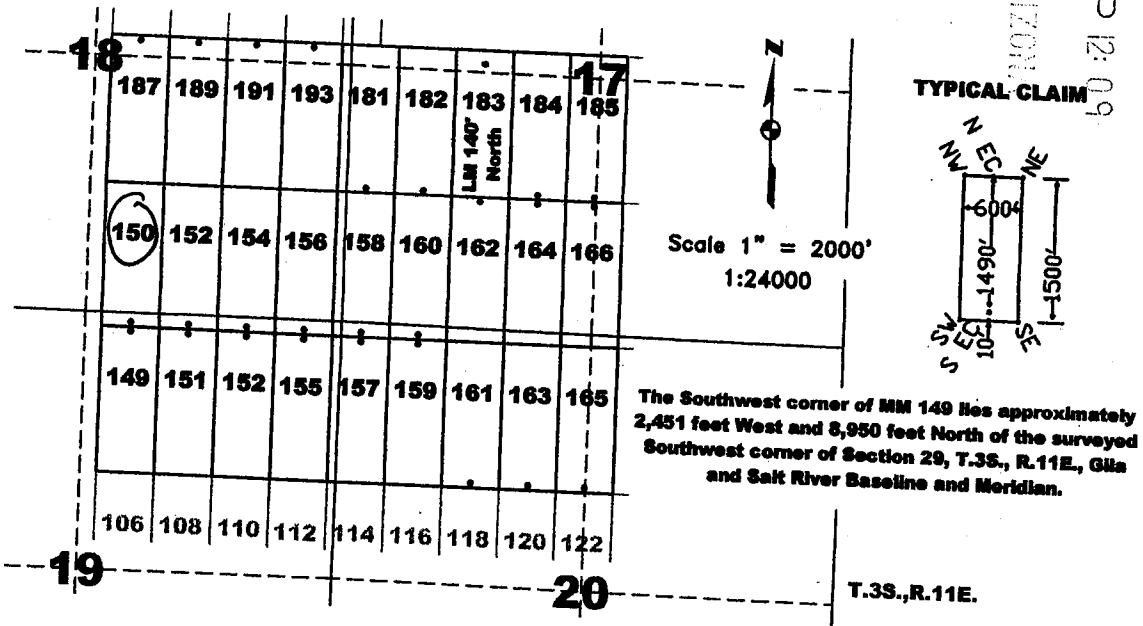
1/4	Section	Township	Range	Meridian
<u>SE</u>	<u>18</u>	3 S	11 E	Gila and Salt River
<u>NE</u>	<u>19</u>	3 S	11 E	Gila and Salt River
---	---	3 S	11 E	Gila and Salt River
---	---	3 S	11 E	Gila and Salt River

The location monument of this claim is approximately 2150 feet east/west and 10460 feet north/south of the Southwest corner of Section 29, Township 3 South, Range 11 East, Gila and Salt River Baseline and Meridian.

DATED AND POSTED on the ground this 27 day of September, 2015.

by: Curtis Barlow  
Curtis Barlow, Agent

RECEIVED  
BLM AZ STATE OFFICE  
2015 DEC 21 P 12:09  
PHOENIX, ARIZONA



AMC435735

The above map depicts the MM 150 lode mining claim, which is located in Section(s) 18, 19, Township 3 South, Range 11 East, Gila and Salt River Baseline and Meridian, Pinal County, Arizona. The claim corners, end centers, and location monuments are marked by 2 inch by 2 inch by 5 foot wooden posts with aluminum tags. The bearings and distances between claims are as depicted on the map.



When recorded return to:  
Tim Marsh  
4750 North Bonanza Avenue  
Tucson, AZ 85749

DATE/TIME: 09/28/2015 805  
FEE: \$10.00  
PAGES: 1  
FEE NUMBER: 2015-062427



**LOCATION NOTICE FOR LODE MINING CLAIM**

NOTICE IS HEREBY GIVEN that the MM 151 lode mining claim has been located by Desert Fox Minerals Co., an Arizona Corporation, whose current mailing address is Suite 650, 340 - 12<sup>th</sup> Avenue SW, Calgary, Alberta, T2R 1L5, Canada. The general course of this claim is North - South, and it is situated in Pinal County, Arizona. This claim is 1500 feet in length and 600 feet in width. This claim runs from the location monument on which this location notice is posted approximately 10 feet in a northerly direction to the North end line and 1490 feet in a southerly direction to the South end line. This claim is marked by six additional monuments, one at each corner and one at the center of each end line.

The location monument on which this notice is posted is situated within Section 19, Township 3 South, Range 11 East, Gila and Salt River Baseline and Meridian, Arizona, and this claim occupies the following quarter section(s), section(s), Township and Range:

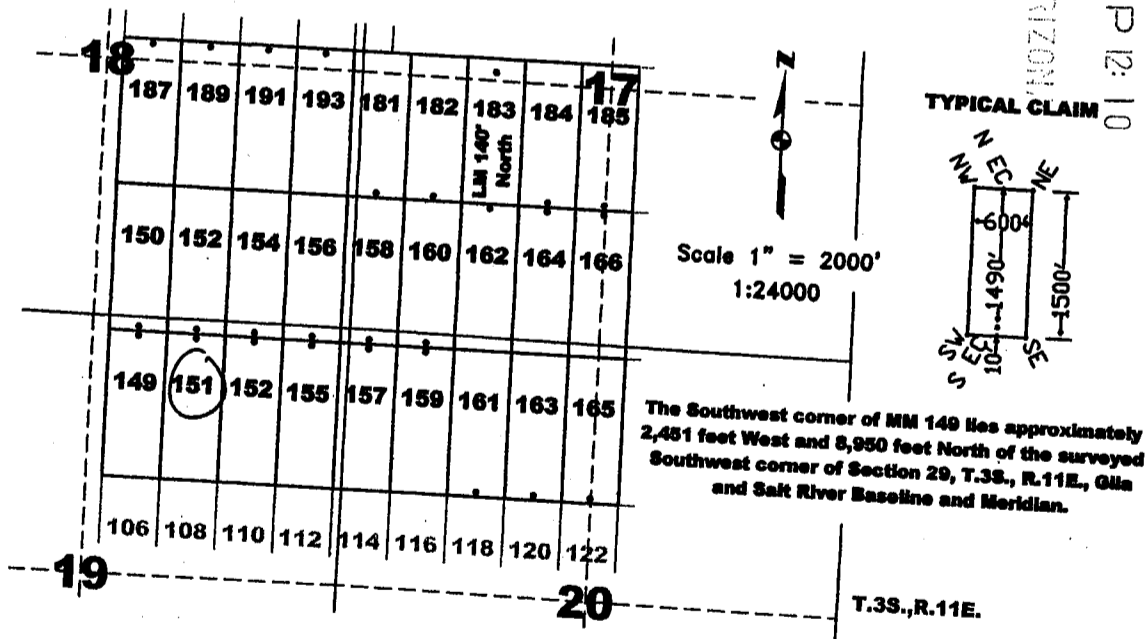
<u>1/4</u>	<u>Section</u>	<u>Township</u>	<u>Range</u>	<u>Meridian</u>
<u>NE</u>	<u>19</u>	3 S	11 E	Gila and Salt River
---	---	3 S	11 E	Gila and Salt River
---	---	3 S	11 E	Gila and Salt River
---	---	3 S	11 E	Gila and Salt River

The location monument of this claim is approximately 1550 feet east/west and 10440 feet north/south of the Southwest corner of Section 29, Township 3 South, Range 11 East, Gila and Salt River Baseline and Meridian.

DATED AND POSTED on the ground this 27 day of September, 2015.

by: Curtis Barlow  
Curtis Barlow, Agent

RECEIVED  
BLM AZ/SALT RIVER DISTRICT  
2015 DEC 21 P 12:10  
PHOENIX, ARIZONA



AMC435736

The above map depicts the MM 151 lode mining claim, which is located in Section(s) 19, Township 3 South, Range 11 East, Gila and Salt River Baseline and Meridian, Pinal County, Arizona. The claim corners, end centers, and location monuments are marked by 2 inch by 2 inch by 5 foot wooden posts with aluminum tags. The bearings and distances between claims are as depicted on the map.



When recorded return to:  
Tim Marsh  
4750 North Bonanza Avenue  
Tucson, AZ 85749

DATE/TIME: 09/28/2015 805  
FEE: \$10.00  
PAGES: 1  
FEE NUMBER: 2015-062428



**LOCATION NOTICE FOR LODE MINING CLAIM**

NOTICE IS HEREBY GIVEN that the MM 152 lode mining claim has been located by Desert Fox Minerals Co., an Arizona Corporation, whose current mailing address is Suite 650, 340 - 12<sup>th</sup> Avenue SW, Calgary, Alberta, T2R 1L5, Canada. The general course of this claim is North - South, and it is situated in Pinal County, Arizona. This claim is 1500 feet in length and 600 feet in width. This claim runs from the location monument on which this location notice is posted approximately 1490 feet in a northerly direction to the North end line and 10 feet in a southerly direction to the South end line. This claim is marked by six additional monuments, one at each corner and one at the center of each end line.

The location monument on which this notice is posted is situated within Section 19, Township 3 South, Range 11 East, Gila and Salt River Baseline and Meridian, Arizona, and this claim occupies the following quarter section(s), section(s), Township and Range:

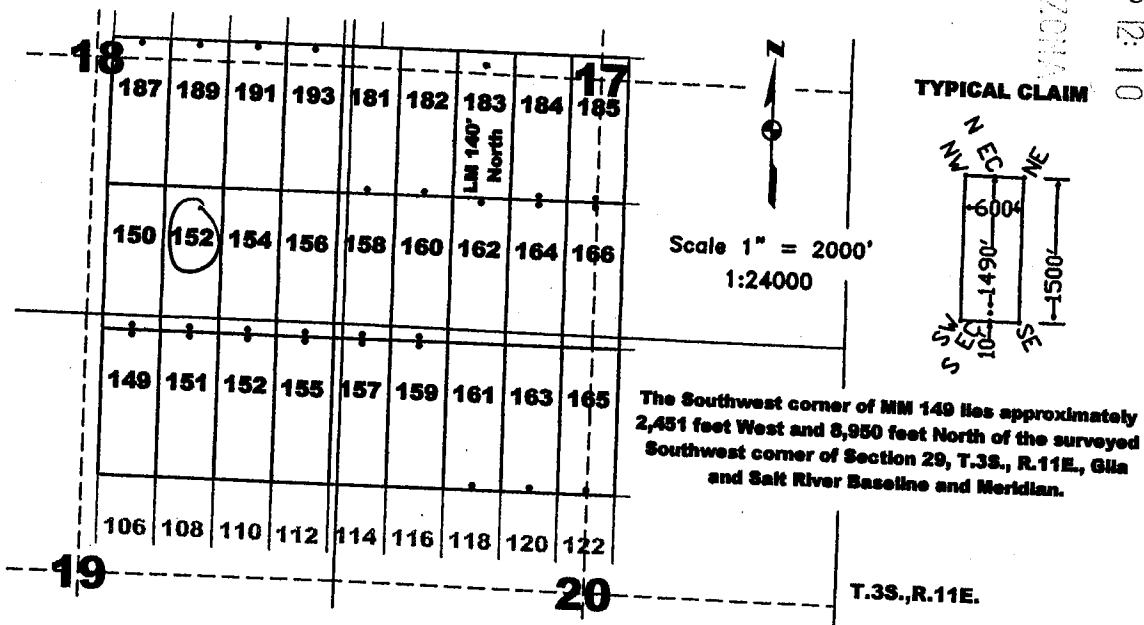
1/4	Section	Township	Range	Meridian
SE	18	3 S	11 E	Gila and Salt River
NE	19	3 S	11 E	Gila and Salt River
—	—	3 S	11 E	Gila and Salt River
—	—	3 S	11 E	Gila and Salt River

The location monument of this claim is approximately 1550 feet east/west and 10460 feet north/south of the Southwest corner of Section 29, Township 3 South, Range 11 East, Gila and Salt River Baseline and Meridian.

DATED AND POSTED on the ground this 27 day of September, 2015.

by: Curtis Barlow  
Curtis Barlow, Agent

PINAL COUNTY, ARIZONA  
2015 DEC 21 P 12:10  
BLM/ARIZONA



AMC435737

The above map depicts the MM 152 lode mining claim, which is located in Section(s) 18, 19, Township 3 South, Range 11 East, Gila and Salt River Baseline and Meridian, Pinal County, Arizona. The claim corners, end centers, and location monuments are marked by 2 inch by 2 inch by 5 foot wooden posts with aluminum tags. The bearings and distances between claims are as depicted on the map.





When recorded return to:  
Tim Marsh  
4750 North Bonanza Avenue  
Tucson, AZ 85749

DATE/TIME: 09/28/2015 805  
FEE: \$10.00  
PAGES: 1  
FEE NUMBER: 2015-062429



**LOCATION NOTICE FOR LODE MINING CLAIM**

NOTICE IS HEREBY GIVEN that the MM 153 lode mining claim has been located by Desert Fox Minerals Co., an Arizona Corporation, whose current mailing address is Suite 650, 340 - 12<sup>th</sup> Avenue SW, Calgary, Alberta, T2R 1L5, Canada. The general course of this claim is North - South, and it is situated in Pinal County, Arizona. This claim is 1500 feet in length and 600 feet in width. This claim runs from the location monument on which this location notice is posted approximately 10 feet in a northerly direction to the North end line and 1490 feet in a southerly direction to the South end line. This claim is marked by six additional monuments, one at each corner and one at the center of each end line.

The location monument on which this notice is posted is situated within Section 19, Township 3 South, Range 11 East, Gila and Salt River Baseline and Meridian, Arizona, and this claim occupies the following quarter section(s), section(s), Township and Range:

<u>1/4</u>	<u>Section</u>	<u>Township</u>	<u>Range</u>	<u>Meridian</u>
<u>NE</u>	<u>19</u>	3 S	11 E	Gila and Salt River
---	---	3 S	11 E	Gila and Salt River
---	---	3 S	11 E	Gila and Salt River
---	---	3 S	11 E	Gila and Salt River

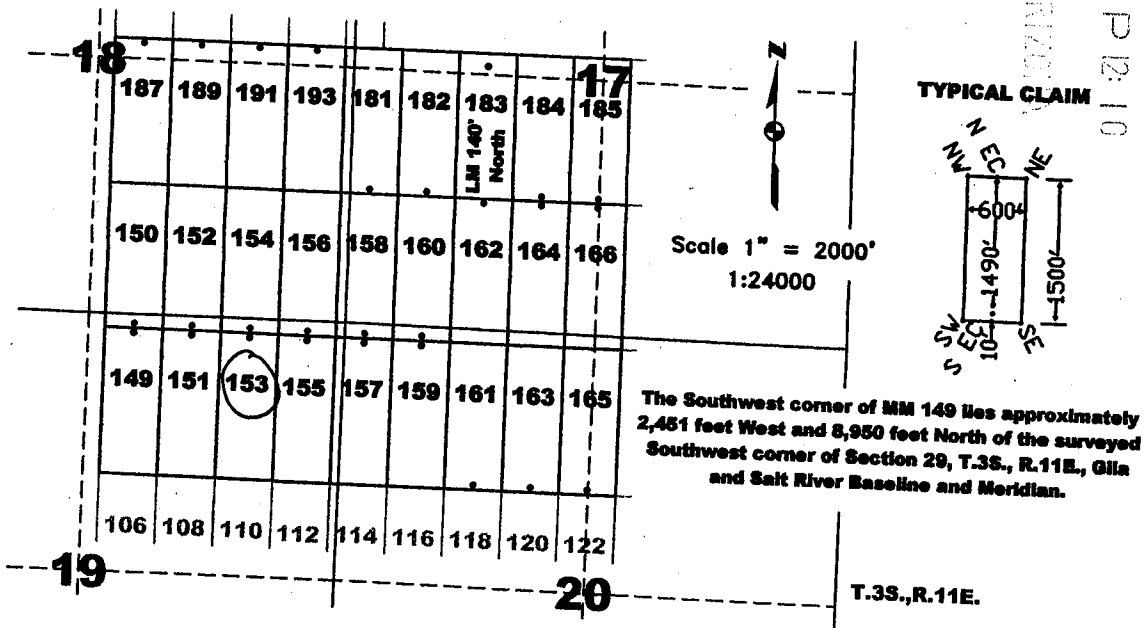
The location monument of this claim is approximately 950 feet east/west and 10440 feet north/south of the Southwest corner of Section 29, Township 3 South, Range 11 East, Gila and Salt River Baseline and Meridian.

DATED AND POSTED on the ground this 27 day of September, 2015.

by: Curtis Barlow  
Curtis Barlow, Agent

PINAL COUNTY, ARIZONA  
2015 DEC 21 P 12:10  
RECORDED

AMC435738



The above map depicts the MM 153 lode mining claim, which is located in Section(s) 19, Township 3 South, Range 11 East, Gila and Salt River Baseline and Meridian, Pinal County, Arizona. The claim corners, end centers, and location monuments are marked by 2 inch by 2 inch by 5 foot wooden posts with aluminum tags. The bearings and distances between claims are as depicted on the map.



When recorded return to:  
Tim Marsh  
4750 North Bonanza Avenue  
Tucson, AZ 85749

DATE/TIME: 09/28/2015 805  
FEE: \$10.00  
PAGES: 1  
FEE NUMBER: 2015-062430



**LOCATION NOTICE FOR LODE MINING CLAIM**

NOTICE IS HEREBY GIVEN that the MM 194 lode mining claim has been located by Desert Fox Minerals Co., an Arizona Corporation, whose current mailing address is Suite 650, 340 - 12<sup>th</sup> Avenue SW, Calgary, Alberta, T2R 1L5, Canada. The general course of this claim is North - South, and it is situated in Pinal County, Arizona. This claim is 1500 feet in length and 600 feet in width. This claim runs from the location monument on which this location notice is posted approximately 1490 feet in a northerly direction to the North end line and 10 feet in a southerly direction to the South end line. This claim is marked by six additional monuments, one at each corner and one at the center of each end line.

The location monument on which this notice is posted is situated within Section 19, Township 3 South, Range 11 East, Gila and Salt River Baseline and Meridian, Arizona, and this claim occupies the following quarter section(s), section(s), Township and Range:

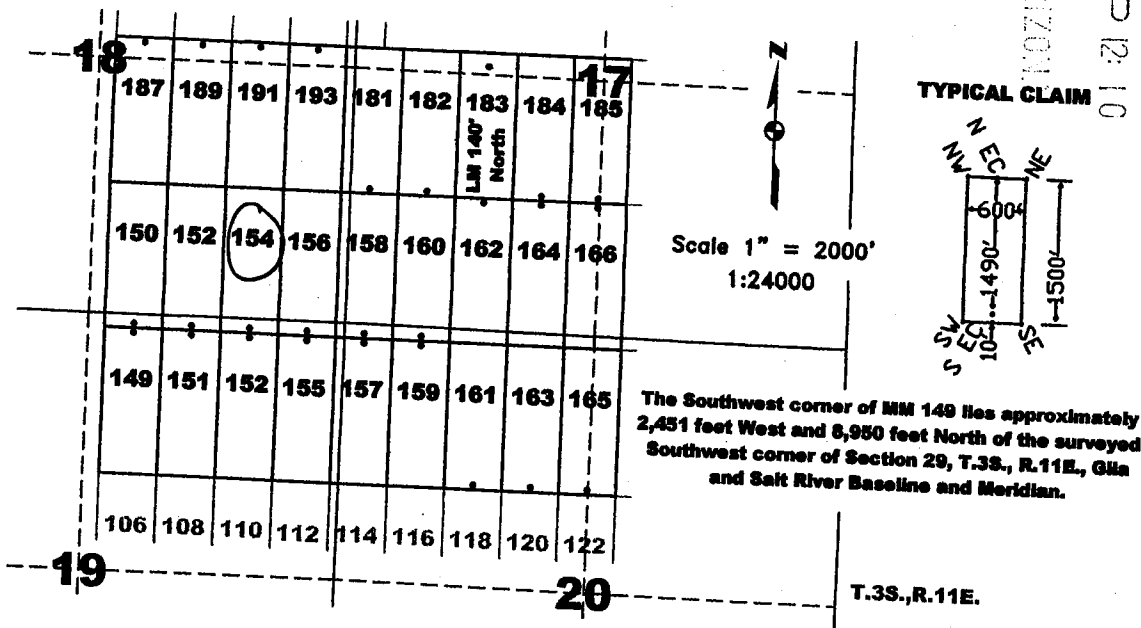
<u>1/4</u>	<u>Section</u>	<u>Township</u>	<u>Range</u>	<u>Meridian</u>
<u>SE</u>	<u>18</u>	3 S	11 E	Gila and Salt River
<u>NE</u>	<u>19</u>	3 S	11 E	Gila and Salt River
---	---	3 S	11 E	Gila and Salt River
---	---	3 S	11 E	Gila and Salt River

The location monument of this claim is approximately 950 feet east/west and 10460 feet north/south of the Southwest corner of Section 29, Township 3 South, Range 11 East, Gila and Salt River Baseline and Meridian.

DATED AND POSTED on the ground this 27 day of September, 2015.

by: Curtis Barlow  
Curtis Barlow, Agent

PHINIX, ARIZONA  
2015 DEC 21 P 12:10  
BLM/AZ STATE OFFICE



AMC435739

The above map depicts the MM 194 lode mining claim, which is located in Section(s) 18, 19, Township 3 South, Range 11 East, Gila and Salt River Baseline and Meridian, Pinal County, Arizona. The claim corners, end centers, and location monuments are marked by 2 inch by 2 inch by 5 foot wooden posts with aluminum tags. The bearings and distances between claims are as depicted on the map.



When recorded return to:  
Tim Marsh  
4750 North Bonanza Avenue  
Tucson, AZ 85749

DATE/TIME: 09/28/2015 805  
FEE: \$10.00  
PAGES: 1  
FEE NUMBER: 2015-062431



**LOCATION NOTICE FOR LODE MINING CLAIM**

NOTICE IS HEREBY GIVEN that the MM 155 lode mining claim has been located by Desert Fox Minerals Co., an Arizona Corporation, whose current mailing address is Suite 650, 340 - 12<sup>th</sup> Avenue SW, Calgary, Alberta, T2R 1L5, Canada. The general course of this claim is North - South, and it is situated in Pinal County, Arizona. This claim is 1500 feet in length and 600 feet in width. This claim runs from the location monument on which this location notice is posted approximately 10 feet in a northerly direction to the North end line and 1490 feet in a southerly direction to the South end line. This claim is marked by six additional monuments, one at each corner and one at the center of each end line.

The location monument on which this notice is posted is situated within Section 19, Township 3 South, Range 11 East, Gila and Salt River Baseline and Meridian, Arizona, and this claim occupies the following quarter section(s), section(s), Township and Range:

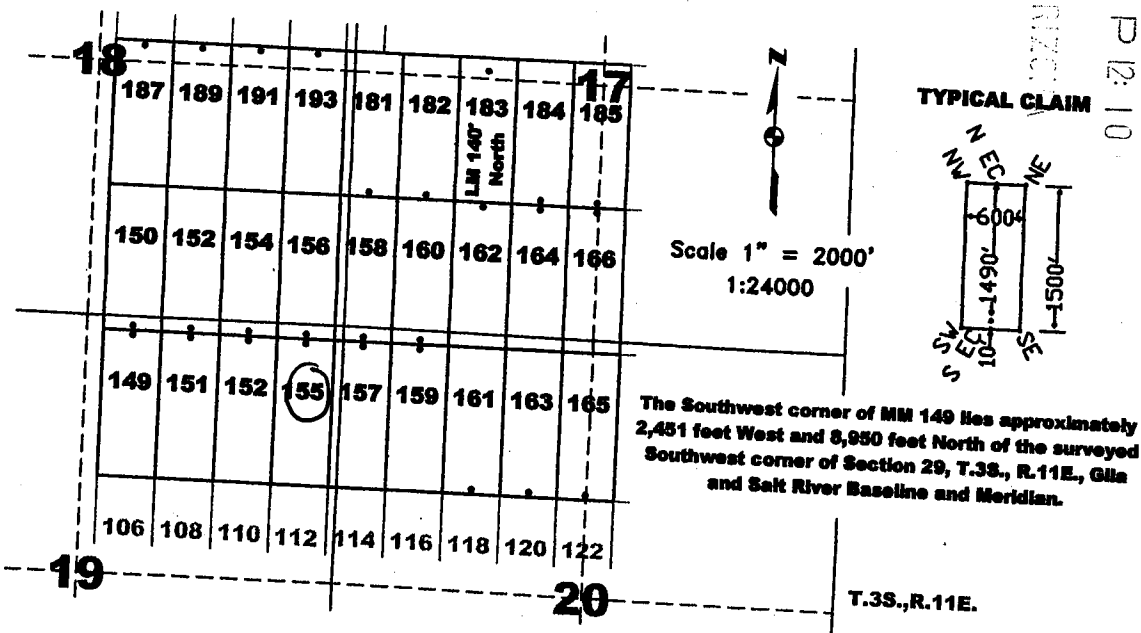
<u>1/4</u>	<u>Section</u>	<u>Township</u>	<u>Range</u>	<u>Meridian</u>
<u>NE</u>	<u>19</u>	3 S	11 E	Gila and Salt River
---	---	3 S	11 E	Gila and Salt River
---	---	3 S	11 E	Gila and Salt River
---	---	3 S	11 E	Gila and Salt River

The location monument of this claim is approximately 350 feet east/west and 10440 feet north/south of the Southwest corner of Section 29, Township 3 South, Range 11 East, Gila and Salt River Baseline and Meridian.

DATED AND POSTED on the ground this 27 day of September, 2015.

by: Curtis Barlow  
Curtis Barlow, Agent

PINAL COUNTY, ARIZONA  
2015 DEC 21 P 12:10  
DLM 435740



AMC 435740

The above map depicts the MM 155 lode mining claim, which is located in Section(s) 19, Township 3 South, Range 11 East, Gila and Salt River Baseline and Meridian, Pinal County, Arizona. The claim corners, end centers, and location monuments are marked by 2 inch by 2 inch by 5 foot wooden posts with aluminum tags. The bearings and distances between claims are as depicted on the map.



When recorded return to:  
Tim Marsh  
4750 North Bonanza Avenue  
Tucson, AZ 85749

DATE/TIME: 09/28/2015 805  
FEE: \$10.00  
PAGES: 1  
FEE NUMBER: 2015-062432



**LOCATION NOTICE FOR LODE MINING CLAIM**

NOTICE IS HEREBY GIVEN that the MM 156 lode mining claim has been located by Desert Fox Minerals Co., an Arizona Corporation, whose current mailing address is Suite 650, 340 - 12<sup>th</sup> Avenue SW, Calgary, Alberta, T2R 1L5, Canada. The general course of this claim is North - South, and it is situated in Pinal County, Arizona. This claim is 1500 feet in length and 600 feet in width. This claim runs from the location monument on which this location notice is posted approximately 1490 feet in a northerly direction to the North end line and 10 feet in a southerly direction to the South end line. This claim is marked by six additional monuments, one at each corner and one at the center of each end line.

The location monument on which this notice is posted is situated within Section 19, Township 3 South, Range 11 East, Gila and Salt River Baseline and Meridian, Arizona, and this claim occupies the following quarter section(s), section(s), Township and Range:

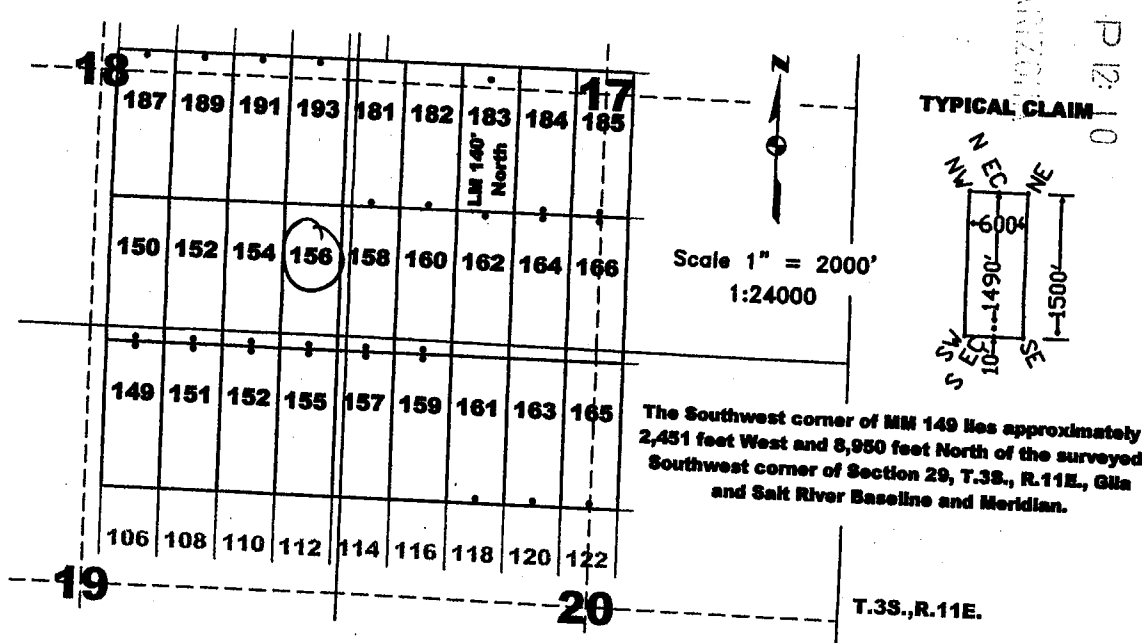
<u>1/4</u>	<u>Section</u>	<u>Township</u>	<u>Range</u>	<u>Meridian</u>
<u>SE</u>	<u>18</u>	3 S	11 E	Gila and Salt River
<u>NE</u>	<u>19</u>	3 S	11 E	Gila and Salt River
---	---	3 S	11 E	Gila and Salt River
---	---	3 S	11 E	Gila and Salt River

The location monument of this claim is approximately 350 feet east/west and 10460 feet north/south of the Southwest corner of Section 29, Township 3 South, Range 11 East, Gila and Salt River Baseline and Meridian.

DATED AND POSTED on the ground this 27 day of September, 2015.

by: Curtis Barlow  
Curtis Barlow, Agent

2015 DEC 21 P 12:10  
PINAL COUNTY, ARIZONA  
BLM ARIZONA DISTRICT OFFICE



AMC435741

The above map depicts the MM 156 lode mining claim, which is located in Section(s) 18, 19, Township 3 South, Range 11 East, Gila and Salt River Baseline and Meridian, Pinal County, Arizona. The claim corners, end centers, and location monuments are marked by 2 inch by 2 inch by 5 foot wooden posts with aluminum tags. The bearings and distances between claims are as depicted on the map.



When recorded return to:  
Tim Marsh  
4750 North Bonanza Avenue  
Tucson, AZ 85749

DATE/TIME: 09/28/2015 805  
FEE: \$10.00  
PAGES: 1  
FEE NUMBER: 2015-062433



**LOCATION NOTICE FOR LODE MINING CLAIM**

NOTICE IS HEREBY GIVEN that the MM 157 lode mining claim has been located by Desert Fox Minerals Co., an Arizona Corporation, whose current mailing address is Suite 650, 340 - 12<sup>th</sup> Avenue SW, Calgary, Alberta, T2R 1L5, Canada. The general course of this claim is North - South, and it is situated in Pinal County, Arizona. This claim is 1500 feet in length and 600 feet in width. This claim runs from the location monument on which this location notice is posted approximately 10 feet in a northerly direction to the North end line and 1490 feet in a southerly direction to the South end line. This claim is marked by six additional monuments, one at each corner and one at the center of each end line.

The location monument on which this notice is posted is situated within Section 20, Township 3 South, Range 11 East, Gila and Salt River Baseline and Meridian, Arizona, and this claim occupies the following quarter section(s), section(s), Township and Range:

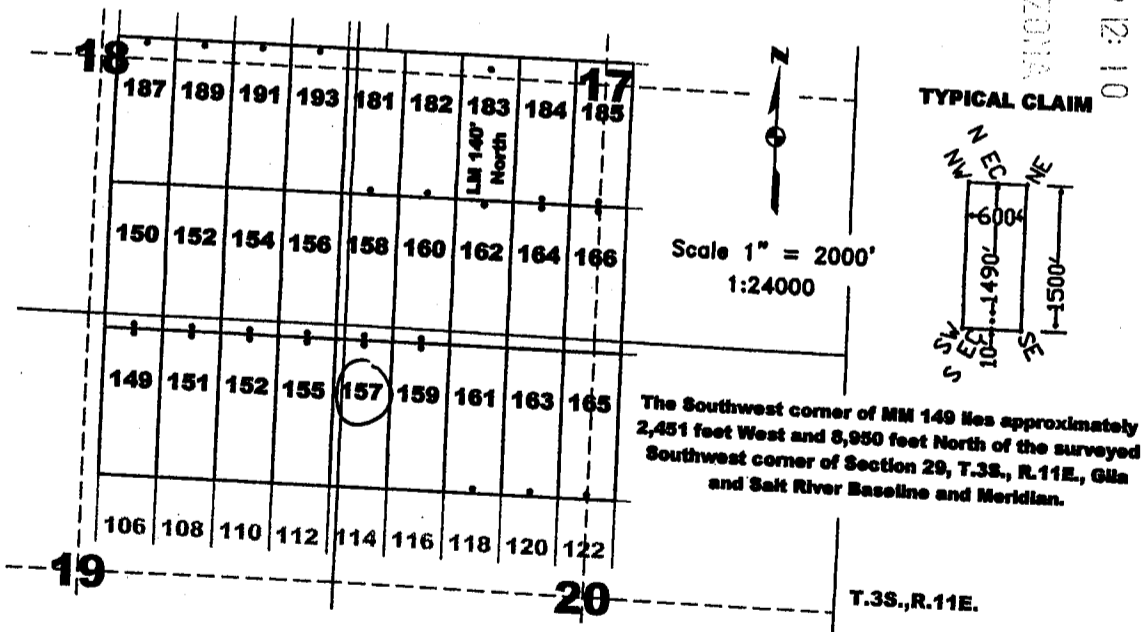
1/4	Section	Township	Range	Meridian
<u>NE</u>	<u>19</u>	3 S	11 E	Gila and Salt River
<u>NW</u>	<u>20</u>	3 S	11 E	Gila and Salt River
---	---	3 S	11 E	Gila and Salt River
---	---	3 S	11 E	Gila and Salt River

The location monument of this claim is approximately 250 feet east/west and 10440 feet north/south of the Southwest corner of Section 29, Township 3 South, Range 11 East, Gila and Salt River Baseline and Meridian.

DATED AND POSTED on the ground this 27 day of September, 2015.

by: Curtis Barlow  
Curtis Barlow, Agent

RECEIVED  
BLM ARIZONA OFFICE  
2015 DEC 21 P 12:10  
PHOENIX, ARIZONA



AMC435742

The above map depicts the MM 157 lode mining claim, which is located in Section(s) 19, 20, Township 3 South, Range 11 East, Gila and Salt River Baseline and Meridian, Pinal County, Arizona. The claim corners, end centers, and location monuments are marked by 2 inch by 2 inch by 5 foot wooden posts with aluminum tags. The bearings and distances between claims are as depicted on the map.



When recorded return to:  
Tim Marsh  
4750 North Bonanza Avenue  
Tucson, AZ 85749

DATE/TIME: 09/28/2015 805  
FEE: \$10.00  
PAGES: 1  
FEE NUMBER: 2015-062434



**LOCATION NOTICE FOR LODE MINING CLAIM**

NOTICE IS HEREBY GIVEN that the MM 158 lode mining claim has been located by Desert Fox Minerals Co., an Arizona Corporation, whose current mailing address is Suite 650, 340 - 12<sup>th</sup> Avenue SW, Calgary, Alberta, T2R 1L5, Canada. The general course of this claim is North - South, and it is situated in Pinal County, Arizona. This claim is 1500 feet in length and 600 feet in width. This claim runs from the location monument on which this location notice is posted approximately 1490 feet in a northerly direction to the North end line and 10 feet in a southerly direction to the South end line. This claim is marked by six additional monuments, one at each corner and one at the center of each end line.

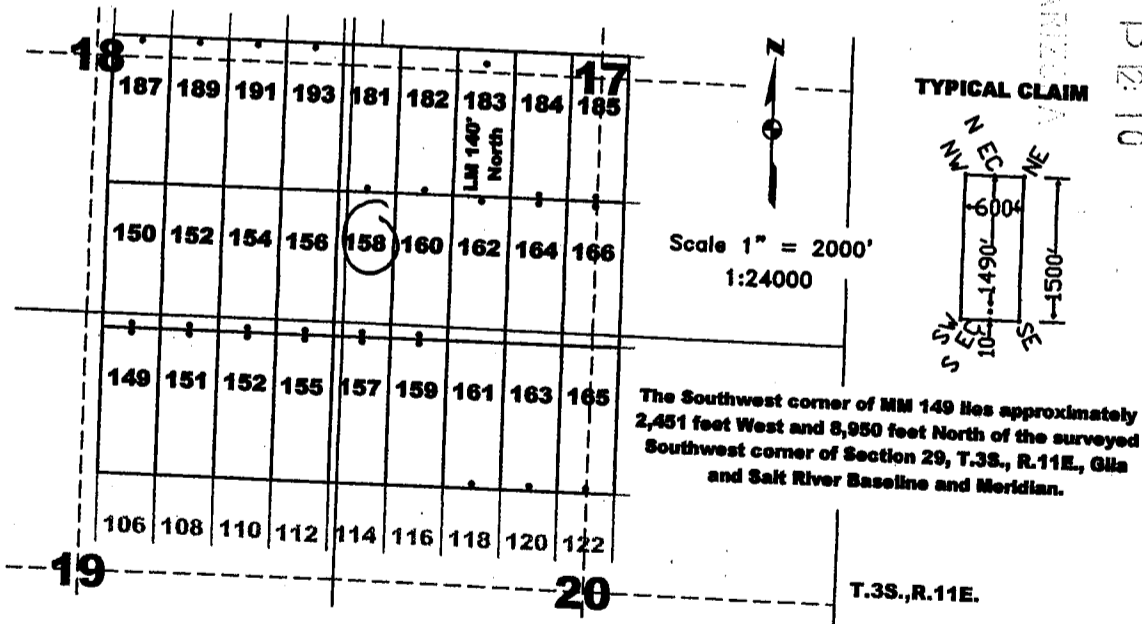
The location monument on which this notice is posted is situated within Section 20, Township 3 South, Range 11 East, Gila and Salt River Baseline and Meridian, Arizona, and this claim occupies the following quarter section(s), section(s), Township and Range:

1/4	Section	Township	Range	Meridian
SE	18	3 S	11 E	Gila and Salt River
SW	17	3 S	11 E	Gila and Salt River
NE	19	3 S	11 E	Gila and Salt River
NW	20	3 S	11 E	Gila and Salt River

The location monument of this claim is approximately 250 feet east/west and 10400 feet north/south of the Southwest corner of Section 29, Township 3 South, Range 11 East, Gila and Salt River Baseline and Meridian.

DATED AND POSTED on the ground this 27 day of September, 2015.

by: Curtis Barlow  
Curtis Barlow, Agent



2015 DEC 21 P 12:10

ARHC435743

The above map depicts the MM 158 lode mining claim, which is located in Section(s) 17, 18, 19, 20 Township 3 South, Range 11 East, Gila and Salt River Baseline and Meridian, Pinal County, Arizona. The claim corners, end centers, and location monuments are marked by 2 inch by 2 inch by 5 foot wooden posts with aluminum tags. The bearings and distances between claims are as depicted on the map.



When recorded return to:  
Tim Marsh  
4750 North Bonanza Avenue  
Tucson, AZ 85749

DATE/TIME: 09/28/2015 805  
FEE: \$10.00  
PAGES: 1  
FEE NUMBER: 2015-062435



**LOCATION NOTICE FOR LODE MINING CLAIM**

NOTICE IS HEREBY GIVEN that the MM 159 lode mining claim has been located by Desert Fox Minerals Co., an Arizona Corporation, whose current mailing address is Suite 650, 340 - 12<sup>th</sup> Avenue SW, Calgary, Alberta, T2R 1L5, Canada. The general course of this claim is North - South, and it is situated in Pinal County, Arizona. This claim is 1500 feet in length and 600 feet in width. This claim runs from the location monument on which this location notice is posted approximately 10 feet in a northerly direction to the North end line and 1490 feet in a southerly direction to the South end line. This claim is marked by six additional monuments, one at each corner and one at the center of each end line.

The location monument on which this notice is posted is situated within Section 20, Township 3 South, Range 11 East, Gila and Salt River Baseline and Meridian, Arizona, and this claim occupies the following quarter section(s), section(s), Township and Range:

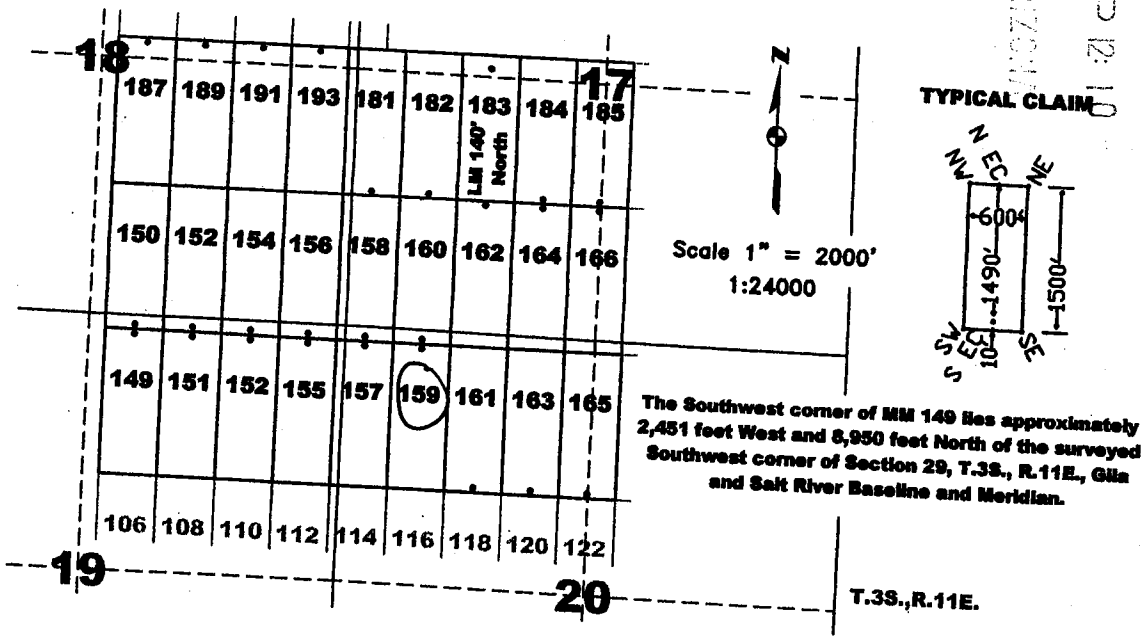
<u>1/4</u>	<u>Section</u>	<u>Township</u>	<u>Range</u>	<u>Meridian</u>
<u>NW</u>	<u>20</u>	3 S	11 E	Gila and Salt River
---	---	3 S	11 E	Gila and Salt River
---	---	3 S	11 E	Gila and Salt River
---	---	3 S	11 E	Gila and Salt River

The location monument of this claim is approximately 850 feet east/west and 10440 feet north/south of the Southwest corner of Section 29, Township 3 South, Range 11 East, Gila and Salt River Baseline and Meridian.

DATED AND POSTED on the ground this 27 day of September, 2015.

by: Curtis Barlow  
Curtis Barlow, Agent

RECEIVED  
BLM ARIZONA  
2015 DEC 21 P 12:10  
PINAL COUNTY, ARIZONA



AMC435744

The above map depicts the MM 159 lode mining claim, which is located in Section(s) 20, Township 3 South, Range 11 East, Gila and Salt River Baseline and Meridian, Pinal County, Arizona. The claim corners, end centers, and location monuments are marked by 2 inch by 2 inch by 5 foot wooden posts with aluminum tags. The bearings and distances between claims are as depicted on the map.



When recorded return to:  
Tim Marsh  
4750 North Bonanza Avenue  
Tucson, AZ 85749

DATE/TIME: 09/28/2015 805  
FEE: \$10.00  
PAGES: 1  
FEE NUMBER: 2015-062436



**LOCATION NOTICE FOR LODE MINING CLAIM**

NOTICE IS HEREBY GIVEN that the MM 160 lode mining claim has been located by Desert Fox Minerals Co., an Arizona Corporation, whose current mailing address is Suite 650, 340 - 12<sup>th</sup> Avenue SW, Calgary, Alberta, T2R 1L5, Canada. The general course of this claim is North - South, and it is situated in Pinal County, Arizona. This claim is 1500 feet in length and 600 feet in width. This claim runs from the location monument on which this location notice is posted approximately 1490 feet in a northerly direction to the North end line and 10 feet in a southerly direction to the South end line. This claim is marked by six additional monuments, one at each corner and one at the center of each end line.

The location monument on which this notice is posted is situated within Section 20, Township 3 South, Range 11 East, Gila and Salt River Baseline and Meridian, Arizona, and this claim occupies the following quarter section(s), section(s), Township and Range:

1/4	Section	Township	Range	Meridian
SW	17	3 S	11 E	Gila and Salt River
NW	20	3 S	11 E	Gila and Salt River
—	—	3 S	11 E	Gila and Salt River
—	—	3 S	11 E	Gila and Salt River

The location monument of this claim is approximately 850 feet east/west and 10460 feet north/south of the Southwest corner of Section 29, Township 3 South, Range 11 East, Gila and Salt River Baseline and Meridian.

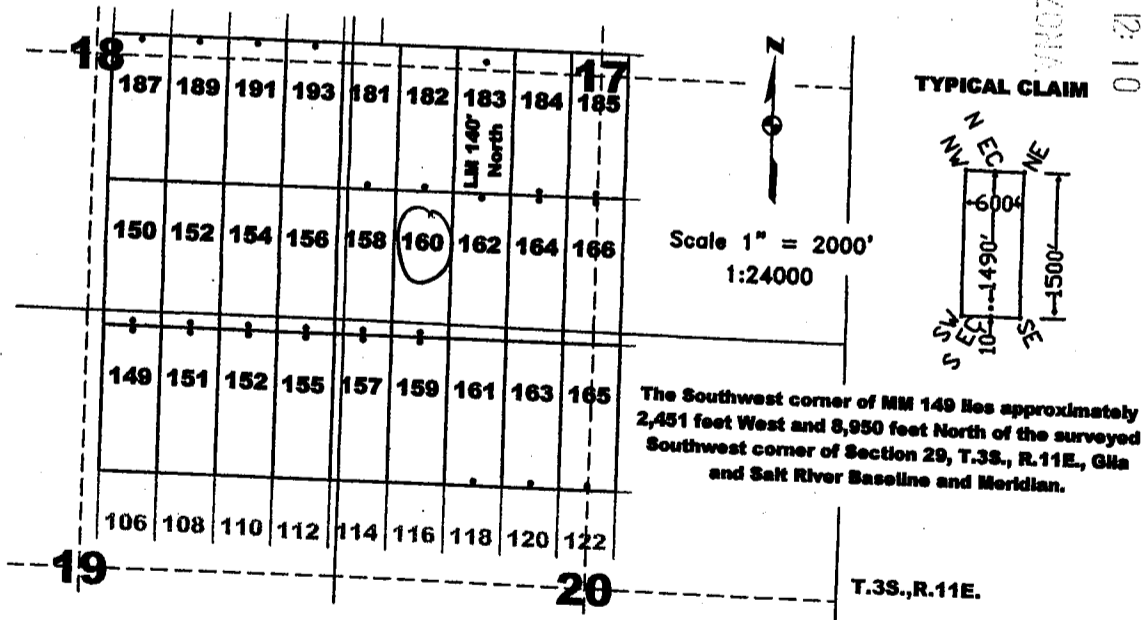
DATED AND POSTED on the ground this 27 day of September, 2015.

by: Curtis Barlow  
Curtis Barlow, Agent

PINAL COUNTY, ARIZONA  
2015 DEC 21 P 12:10

BLM/ARIZONA  
RECORDS SECTION

AMC435745



The above map depicts the MM 160 lode mining claim, which is located in Section(s) 17, 20, Township 3 South, Range 11 East, Gila and Salt River Baseline and Meridian, Pinal County, Arizona. The claim corners, end centers, and location monuments are marked by 2 inch by 2 inch by 5 foot wooden posts with aluminum tags. The bearings and distances between claims are as depicted on the map.





When recorded return to:  
Tim Marsh  
4750 North Bonanza Avenue  
Tucson, AZ 85749

DATE/TIME: 09/28/2015 805  
FEE: \$10.00  
PAGES: 1  
FEE NUMBER: 2015-062437



**LOCATION NOTICE FOR LODE MINING CLAIM**

NOTICE IS HEREBY GIVEN that the MM 161 lode mining claim has been located by Desert Fox Minerals Co., an Arizona Corporation, whose current mailing address is Suite 650, 340 - 12<sup>th</sup> Avenue SW, Calgary, Alberta, T2R 1L5, Canada. The general course of this claim is North - South, and it is situated in Pinal County, Arizona. This claim is 1500 feet in length and 600 feet in width. This claim runs from the location monument on which this location notice is posted approximately 1490 feet in a northerly direction to the North end line and 10 feet in a southerly direction to the South end line. This claim is marked by six additional monuments, one at each corner and one at the center of each end line.

The location monument on which this notice is posted is situated within Section 20, Township 3 South, Range 11 East, Gila and Salt River Baseline and Meridian, Arizona, and this claim occupies the following quarter section(s), section(s), Township and Range:

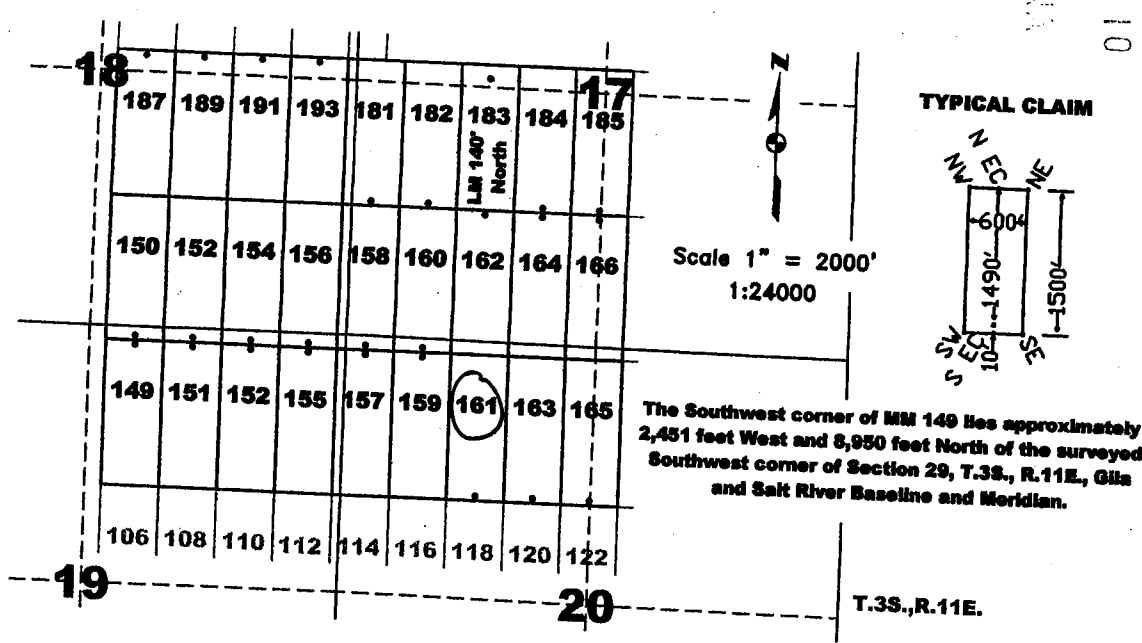
<u>1/4</u>	<u>Section</u>	<u>Township</u>	<u>Range</u>	<u>Meridian</u>
<u>NW</u>	<u>20</u>	3 S	11 E	Gila and Salt River
---	---	3 S	11 E	Gila and Salt River
---	---	3 S	11 E	Gila and Salt River
---	---	3 S	11 E	Gila and Salt River

The location monument of this claim is approximately 1450 feet east/west and 10440 feet north/south of the Southwest corner of Section 29, Township 3 South, Range 11 East, Gila and Salt River Baseline and Meridian.

DATED AND POSTED on the ground this 27 day of September, 2015.

by: Curtis Barlow  
Curtis Barlow, Agent

RECORDED  
INDEXED  
PINAL COUNTY, ARIZONA  
2015 DEC 21 P 12:10



AMC435746

The above map depicts the MM 161 lode mining claim, which is located in Section(s) 20, Township 3 South, Range 11 East, Gila and Salt River Baseline and Meridian, Pinal County, Arizona. The claim corners, end centers, and location monuments are marked by 2 inch by 2 inch by 5 foot wooden posts with aluminum tags. The bearings and distances between claims are as depicted on the map.



When recorded return to:  
Tim Marsh  
4750 North Bonanza Avenue  
Tucson, AZ 85749

DATE/TIME: 09/28/2015 805  
FEE: \$10.00  
PAGES: 1  
FEE NUMBER: 2015-062438



**LOCATION NOTICE FOR LODE MINING CLAIM**

NOTICE IS HEREBY GIVEN that the MM 162 lode mining claim has been located by Desert Fox Minerals Co., an Arizona Corporation, whose current mailing address is Suite 650, 340 - 12<sup>th</sup> Avenue SW, Calgary, Alberta, T2R 1L5, Canada. The general course of this claim is North - South, and it is situated in Pinal County, Arizona. This claim is 1500 feet in length and 600 feet in width. This claim runs from the location monument on which this location notice is posted approximately 10 feet in a northerly direction to the North end line and 1490 feet in a southerly direction to the South end line. This claim is marked by six additional monuments, one at each corner and one at the center of each end line.

The location monument on which this notice is posted is situated within Section 17, Township 3 South, Range 11 East, Gila and Salt River Baseline and Meridian, Arizona, and this claim occupies the following quarter section(s), section(s), Township and Range:

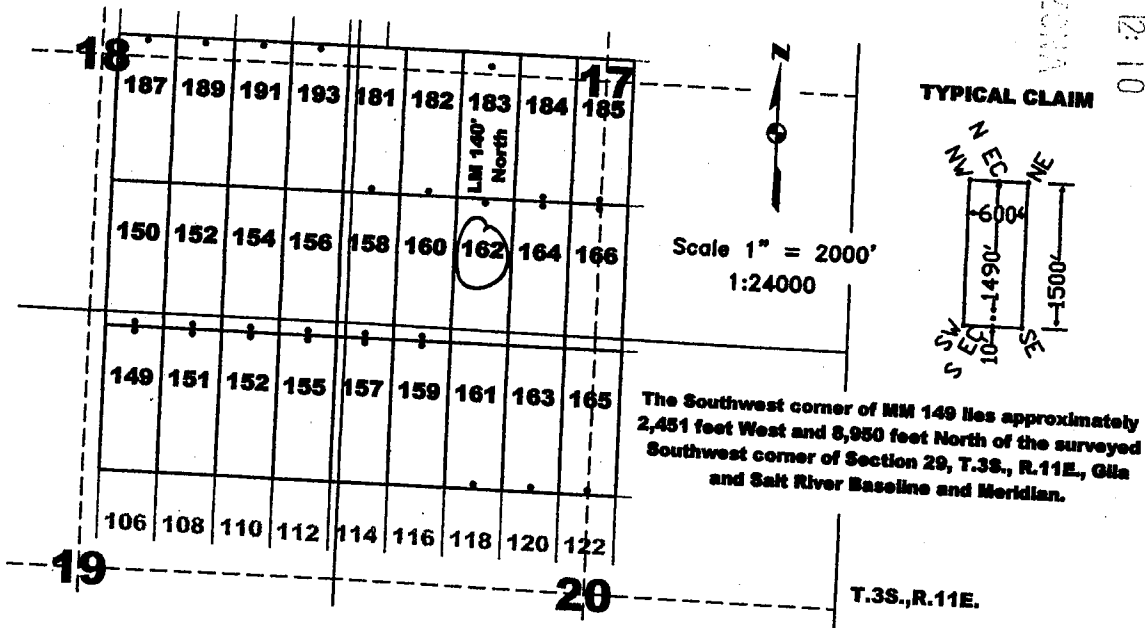
1/4	Section	Township	Range	Meridian
SW	17	3 S	11 E	Gila and Salt River
NW	20	3 S	11 E	Gila and Salt River
—	—	3 S	11 E	Gila and Salt River
—	—	3 S	11 E	Gila and Salt River

The location monument of this claim is approximately 1450 feet east west and 10460 feet north/south of the Southwest corner of Section 29, Township 3 South, Range 11 East, Gila and Salt River Baseline and Meridian.

DATED AND POSTED on the ground this 27 day of September, 2015.

by: Curtis Barlow  
Curtis Barlow, Agent

RECEIVED  
PINAL COUNTY RECORDER  
2015 DEC 21 P 12:10  
BLM/ARIZONA



AMC435747

The above map depicts the MM 162 lode mining claim, which is located in Section(s) 17, 20, Township 3 South, Range 11 East, Gila and Salt River Baseline and Meridian, Pinal County, Arizona. The claim corners, end centers, and location monuments are marked by 2 inch by 2 inch by 5 foot wooden posts with aluminum tags. The bearings and distances between claims are as depicted on the map.



When recorded return to:  
Tim Marsh  
4750 North Bonanza Avenue  
Tucson, AZ 85749

DATE/TIME: 09/28/2015 805  
FEE: \$10.00  
PAGES: 1  
FEE NUMBER: 2015-062439



**LOCATION NOTICE FOR LODE MINING CLAIM**

NOTICE IS HEREBY GIVEN that the MM 163 lode mining claim has been located by Desert Fox Minerals Co., an Arizona Corporation, whose current mailing address is Suite 650, 340 - 12<sup>th</sup> Avenue SW, Calgary, Alberta, T2R 1L5, Canada. The general course of this claim is North - South, and it is situated in Pinal County, Arizona. This claim is 1500 feet in length and 600 feet in width. This claim runs from the location monument on which this location notice is posted approximately 1490 feet in a northerly direction to the North end line and 10 feet in a southerly direction to the South end line. This claim is marked by six additional monuments, one at each corner and one at the center of each end line.

The location monument on which this notice is posted is situated within Section 20, Township 3 South, Range 11 East, Gila and Salt River Baseline and Meridian, Arizona, and this claim occupies the following quarter section(s), section(s), Township and Range:

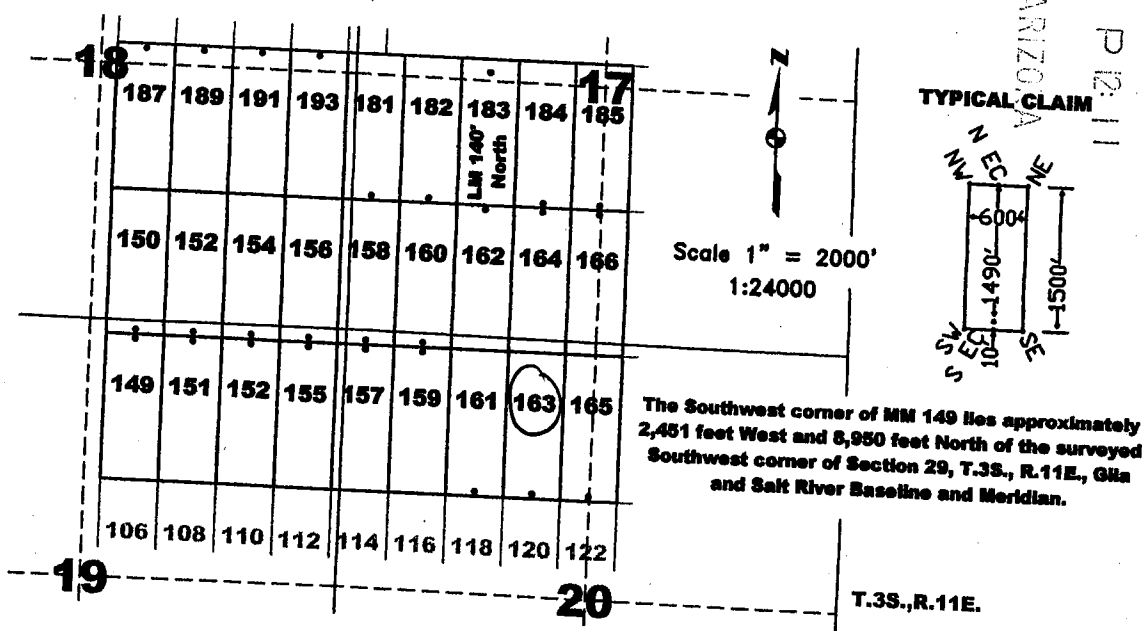
<u>1/4</u> <u>MM</u>	<u>Section</u>	<u>Township</u>	<u>Range</u>	<u>Meridian</u>
---	<u>20</u>	3 S	11 E	Gila and Salt River
---	---	3 S	11 E	Gila and Salt River
---	---	3 S	11 E	Gila and Salt River
---	---	3 S	11 E	Gila and Salt River

The location monument of this claim is approximately 2050 feet east/west and 10440 feet north/south of the Southwest corner of Section 29, Township 3 South, Range 11 East, Gila and Salt River Baseline and Meridian.

DATED AND POSTED on the ground this 27 day of September, 2015.

by: Curtis Barlow  
Curtis Barlow, Agent

2015 DEC 21 P 12:11  
PINAL COUNTY, ARIZONA  
BLM 163 35748



AMC435748

The above map depicts the MM 163 lode mining claim, which is located in Section(s) 20, Township 3 South, Range 11 East, Gila and Salt River Baseline and Meridian, Pinal County, Arizona. The claim corners, end centers, and location monuments are marked by 2 inch by 2 inch by 5 foot wooden posts with aluminum tags. The bearings and distances between claims are as depicted on the map.





When recorded return to:  
Tim Marsh  
4750 North Bonanza Avenue  
Tucson, AZ 85749

DATE/TIME: 09/28/2015 805  
FEE: \$10.00  
PAGES: 1  
FEE NUMBER: 2015-062441



**LOCATION NOTICE FOR LODE MINING CLAIM**

NOTICE IS HEREBY GIVEN that the MM 105 lode mining claim has been located by Desert Fox Minerals Co., an Arizona Corporation, whose current mailing address is Suite 650, 340 - 12<sup>th</sup> Avenue SW, Calgary, Alberta, T2R 1L5, Canada. The general course of this claim is North - South, and it is situated in Pinal County, Arizona. This claim is 1500 feet in length and 600 feet in width. This claim runs from the location monument on which this location notice is posted approximately 1490 feet in a northerly direction to the North end line and 10 feet in a southerly direction to the South end line. This claim is marked by six additional monuments, one at each corner and one at the center of each end line.

The location monument on which this notice is posted is situated within Section 20, Township 3 South, Range 11 East, Gila and Salt River Baseline and Meridian, Arizona, and this claim occupies the following quarter section(s), section(s), Township and Range:

1/4	Section	Township	Range	Meridian
<u>NE</u>	<u>20</u>	3 S	11 E	Gila and Salt River
<u>NW</u>	<u>20</u>	3 S	11 E	Gila and Salt River
---	---	3 S	11 E	Gila and Salt River
---	---	3 S	11 E	Gila and Salt River

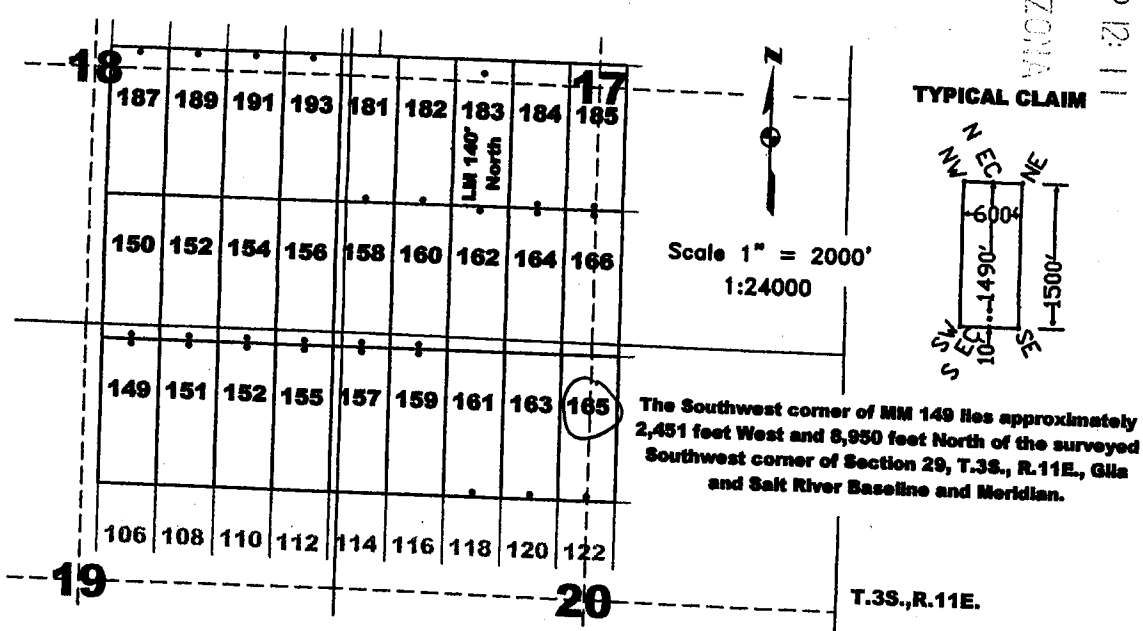
The location monument of this claim is approximately 2050 feet east/west and 10440 feet north/south of the Southwest corner of Section 29, Township 3 South, Range 11 East, Gila and Salt River Baseline and Meridian.

DATED AND POSTED on the ground this 27 day of September, 2015.

by: Curtis Barlow  
Curtis Barlow, Agent

PINAL COUNTY, ARIZONA  
2015 DEC 21 P 12:11  
BLM ARIZONA

AMC435750



The above map depicts the MM 105 lode mining claim, which is located in Section(s) 20, Township 3 South, Range 11 East, Gila and Salt River Baseline and Meridian, Pinal County, Arizona. The claim corners, end centers, and location monuments are marked by 2 inch by 2 inch by 5 foot wooden posts with aluminum tags. The bearings and distances between claims are as depicted on the map.



When recorded return to:  
Tim Marsh  
4750 North Bonanza Avenue  
Tucson, AZ 85749

DATE/TIME: 09/28/2015 805  
FEE: \$10.00  
PAGES: 1  
FEE NUMBER: 2015-062442



**LOCATION NOTICE FOR LODE MINING CLAIM**

NOTICE IS HEREBY GIVEN that the MM 166 lode mining claim has been located by Desert Fox Minerals Co., an Arizona Corporation, whose current mailing address is Suite 650, 340 - 12<sup>th</sup> Avenue SW, Calgary, Alberta, T2R 1L5, Canada. The general course of this claim is North - South, and it is situated in Pinal County, Arizona. This claim is 1500 feet in length and 600 feet in width. This claim runs from the location monument on which this location notice is posted approximately 10 feet in a northerly direction to the North end line and 1490 feet in a southerly direction to the South end line. This claim is marked by six additional monuments, one at each corner and one at the center of each end line.

The location monument on which this notice is posted is situated within Section 17, Township 3 South, Range 11 East, Gila and Salt River Baseline and Meridian, Arizona, and this claim occupies the following quarter section(s), section(s), Township and Range:

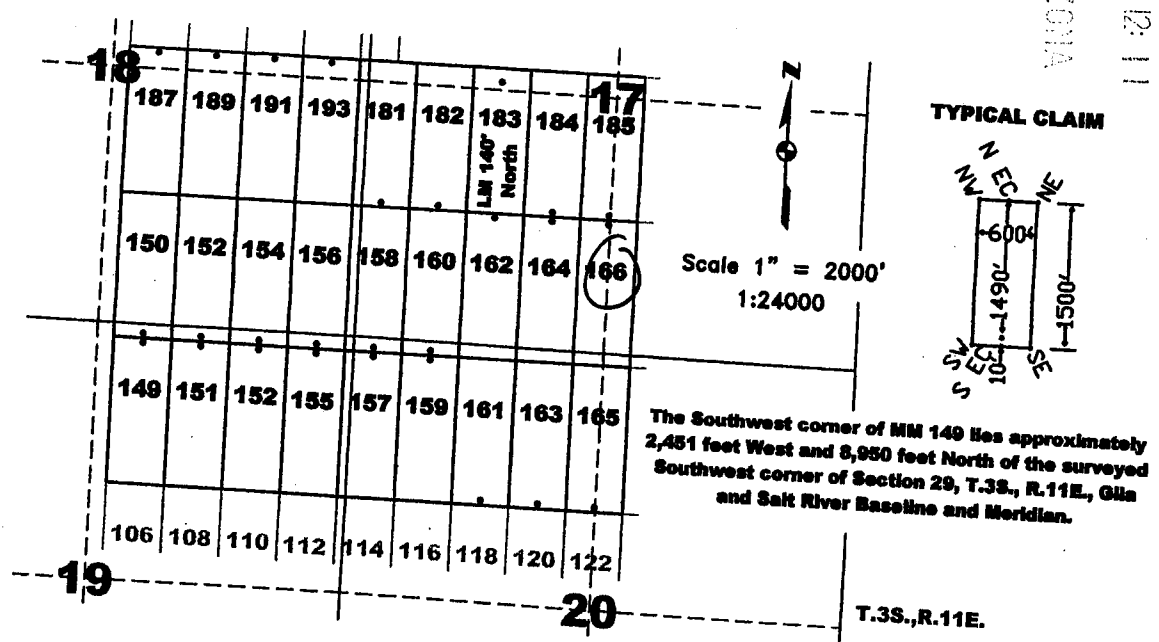
<u>1/4</u>	<u>Section</u>	<u>Township</u>	<u>Range</u>	<u>Meridian</u>
<u>SW</u>	<u>17</u>	3 S	11 E	Gila and Salt River
<u>SE</u>	<u>17</u>	3 S	11 E	Gila and Salt River
<u>NW</u>	<u>20</u>	3 S	11 E	Gila and Salt River
<u>NE</u>	<u>20</u>	3 S	11 E	Gila and Salt River

The location monument of this claim is approximately 2650 feet east/west and 10460 feet north/south of the Southwest corner of Section 29, Township 3 South, Range 11 East, Gila and Salt River Baseline and Meridian.

DATED AND POSTED on the ground this 27 day of September, 2015.

by: Curtis Barlow  
Curtis Barlow, Agent

PINAL COUNTY, ARIZONA  
2015 DEC 21 PM 12:11



AMC435751

The above map depicts the MM 166 lode mining claim, which is located in Section(s) 17, 20, Township 3 South, Range 11 East, Gila and Salt River Baseline and Meridian, Pinal County, Arizona. The claim corners, end centers, and location monuments are marked by 2 inch by 2 inch by 5 foot wooden posts with aluminum tags. The bearings and distances between claims are as depicted on the map.



When recorded return to:  
Tim Marsh  
4750 North Bonanza Avenue  
Tucson, AZ 85749

DATE/TIME: 09/28/2015 805  
FEE: \$10.00  
PAGES: 1  
FEE NUMBER: 2015-062443



**LOCATION NOTICE FOR LODE MINING CLAIM**

NOTICE IS HEREBY GIVEN that the MM 167 lode mining claim has been located by Desert Fox Minerals Co., an Arizona Corporation, whose current mailing address is Suite 650, 340 - 12<sup>th</sup> Avenue SW, Calgary, Alberta, T2R 1L5, Canada. The general course of this claim is North - South, and it is situated in Pinal County, Arizona. This claim is 1500 feet in length and 600 feet in width. This claim runs from the location monument on which this location notice is posted approximately 10 feet in a northerly direction to the North end line and 1490 feet in a southerly direction to the South end line. This claim is marked by six additional monuments, one at each corner and one at the center of each end line.

The location monument on which this notice is posted is situated within Section 20, Township 3 South, Range 11 East, Gila and Salt River Baseline and Meridian, Arizona, and this claim occupies the following quarter section(s), section(s), Township and Range:

<u>1/4</u>	<u>Section</u>	<u>Township</u>	<u>Range</u>	<u>Meridian</u>
<u>NE</u>	<u>20</u>	3 S	11 E	Gila and Salt River
---	---	3 S	11 E	Gila and Salt River
---	---	3 S	11 E	Gila and Salt River
---	---	3 S	11 E	Gila and Salt River

The location monument of this claim is approximately 3250 feet east/west and 10440 feet north/south of the Southwest corner of Section 29, Township 3 South, Range 11 East, Gila and Salt River Baseline and Meridian.

DATED AND POSTED on the ground this 27 day of September, 2015.

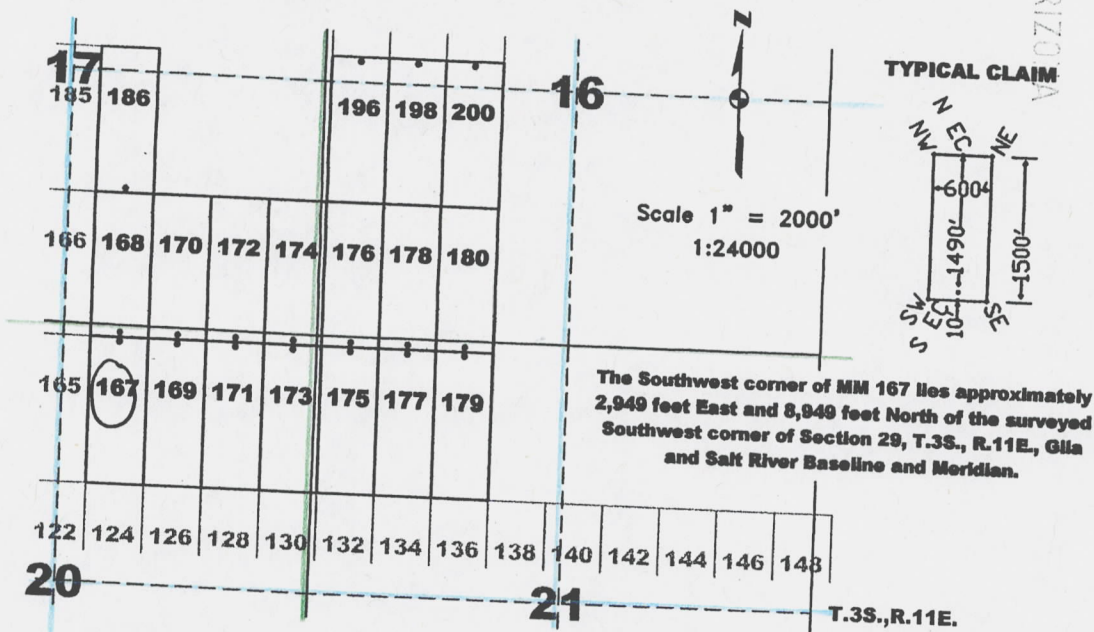
by: Curtis Barlow  
Curtis Barlow, Agent

PHOENIX, ARIZONA

2015 DEC 21 P 12:11

RECEIVED  
BLM AZ'S AT FROFFICE

AMC435752



The above map depicts the MM 167 lode mining claim, which is located in Section(s) 20, Township 3 South, Range 11 East, Gila and Salt River Baseline and Meridian, Pinal County, Arizona. The claim corners, end centers, and location monuments are marked by 2 inch by 2 inch by 5 foot wooden posts with aluminum tags. The bearings and distances between claims are as depicted on the map.



When recorded return to:  
Tim Marsh  
4750 North Bonanza Avenue  
Tucson, AZ 85749

DATE/TIME: 09/28/2015 805  
FEE: \$10.00  
PAGES: 1  
FEE NUMBER: 2015-062444



**LOCATION NOTICE FOR LODE MINING CLAIM**

NOTICE IS HEREBY GIVEN that the MM 168 lode mining claim has been located by Desert Fox Minerals Co., an Arizona Corporation, whose current mailing address is Suite 650, 340 - 12<sup>th</sup> Avenue SW, Calgary, Alberta, T2R 1L5, Canada. The general course of this claim is North - South, and it is situated in Pinal County, Arizona. This claim is 1500 feet in length and 600 feet in width. This claim runs from the location monument on which this location notice is posted approximately 1490 feet in a northerly direction to the North end line and 10 feet in a southerly direction to the South end line. This claim is marked by six additional monuments, one at each corner and one at the center of each end line.

The location monument on which this notice is posted is situated within Section 20, Township 3 South, Range 11 East, Gila and Salt River Baseline and Meridian, Arizona, and this claim occupies the following quarter section(s), section(s), Township and Range:

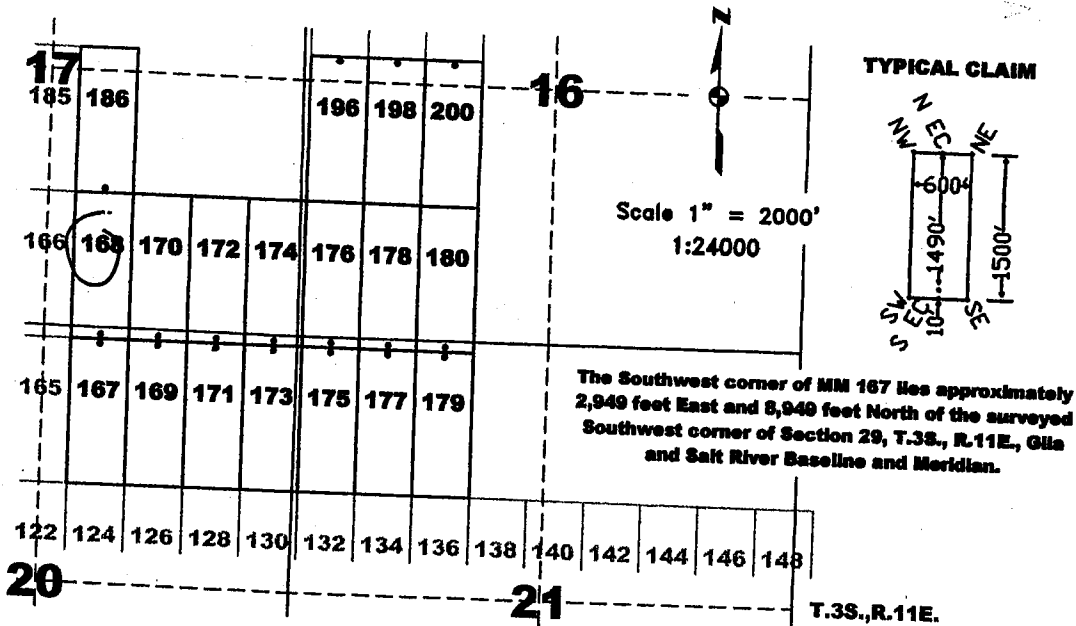
1/4	Section	Township	Range	Meridian
SE	17	3 S	11 E	Gila and Salt River
NE	20	3 S	11 E	Gila and Salt River
---	---	3 S	11 E	Gila and Salt River
---	---	3 S	11 E	Gila and Salt River

The location monument of this claim is approximately 3250 feet east/west and 10460 feet north/south of the Southwest corner of Section 29, Township 3 South, Range 11 East, Gila and Salt River Baseline and Meridian.

DATED AND POSTED on the ground this 27 day of September, 2015.

by: Curtis Barlow  
Curtis Barlow, Agent

RECORDED  
INDEXED, ARIZONA  
015 DEC 21 P 12:11



AN0435753

The above map depicts the MM 168 lode mining claim, which is located in Section(s) 17, 20, Township 3 South, Range 11 East, Gila and Salt River Baseline and Meridian, Pinal County, Arizona. The claim corners, end centers, and location monuments are marked by 2 inch by 2 inch by 5 foot wooden posts with aluminum tags. The bearings and distances between claims are as depicted on the map.





When recorded return to:  
Tim Marsh  
4750 North Bonanza Avenue  
Tucson, AZ 85749

DATE/TIME: 09/28/2015 805  
FEE: \$10.00  
PAGES: 1  
FEE NUMBER: 2015-062445



**LOCATION NOTICE FOR LODE MINING CLAIM**

NOTICE IS HEREBY GIVEN that the MM 169 lode mining claim has been located by Desert Fox Minerals Co., an Arizona Corporation, whose current mailing address is Suite 650, 340 - 12<sup>th</sup> Avenue SW, Calgary, Alberta, T2R 1L5, Canada. The general course of this claim is North - South, and it is situated in Pinal County, Arizona. This claim is 1500 feet in length and 600 feet in width. This claim runs from the location monument on which this location notice is posted approximately 10 feet in a northerly direction to the North end line and 1490 feet in a southerly direction to the South end line. This claim is marked by six additional monuments, one at each corner and one at the center of each end line.

The location monument on which this notice is posted is situated within Section 20, Township 3 South, Range 11 East, Gila and Salt River Baseline and Meridian, Arizona, and this claim occupies the following quarter section(s), section(s), Township and Range:

<u>1/4</u>	<u>Section</u>	<u>Township</u>	<u>Range</u>	<u>Meridian</u>
<u>NE</u>	<u>20</u>	3 S	11 E	Gila and Salt River
---	---	3 S	11 E	Gila and Salt River
---	---	3 S	11 E	Gila and Salt River
---	---	3 S	11 E	Gila and Salt River

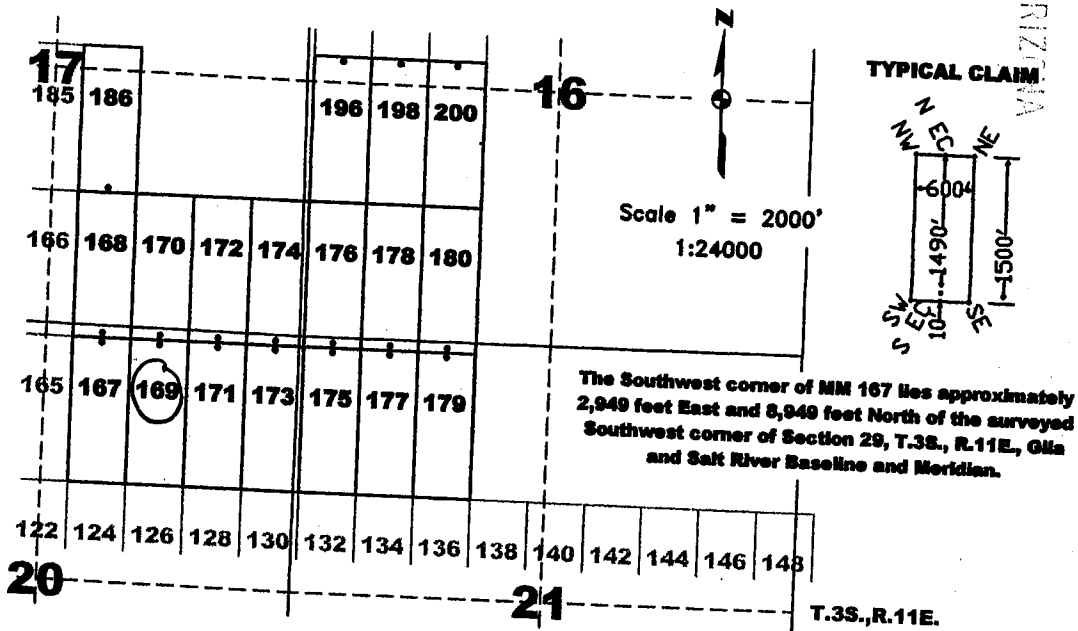
The location monument of this claim is approximately 3850 feet east/west and 10440 feet north/south of the Southwest corner of Section 29, Township 3 South, Range 11 East, Gila and Salt River Baseline and Meridian.

DATED AND POSTED on the ground this 27 day of September, 2015.

by: Curtis Barlow  
Curtis Barlow, Agent

PHOENIX, ARIZONA  
2015 DEC 21 P 12:11  
BLM ARIZONA DISTRICT OFFICE

AMC435754



The above map depicts the MM 169 lode mining claim, which is located in Section(s) 20, Township 3 South, Range 11 East, Gila and Salt River Baseline and Meridian, Pinal County, Arizona. The claim corners, end centers, and location monuments are marked by 2 inch by 2 inch by 5 foot wooden posts with aluminum tags. The bearings and distances between claims are as depicted on the map.



When recorded return to:  
Tim Marsh  
4750 North Bonanza Avenue  
Tucson, AZ 85749

DATE/TIME: 09/28/2015 805  
FEE: \$10.00  
PAGES: 1  
FEE NUMBER: 2015-062446



**LOCATION NOTICE FOR LODE MINING CLAIM**

NOTICE IS HEREBY GIVEN that the MM 170 lode mining claim has been located by Desert Fox Minerals Co., an Arizona Corporation, whose current mailing address is Suite 650, 340 - 12<sup>th</sup> Avenue SW, Calgary, Alberta, T2R 1L5, Canada. The general course of this claim is North - South, and it is situated in Pinal County, Arizona. This claim is 1500 feet in length and 600 feet in width. This claim runs from the location monument on which this location notice is posted approximately 1490 feet in a northerly direction to the North end line and 10 feet in a southerly direction to the South end line. This claim is marked by six additional monuments, one at each corner and one at the center of each end line.

The location monument on which this notice is posted is situated within Section 20, Township 3 South, Range 11 East, Gila and Salt River Baseline and Meridian, Arizona, and this claim occupies the following quarter section(s), section(s), Township and Range:

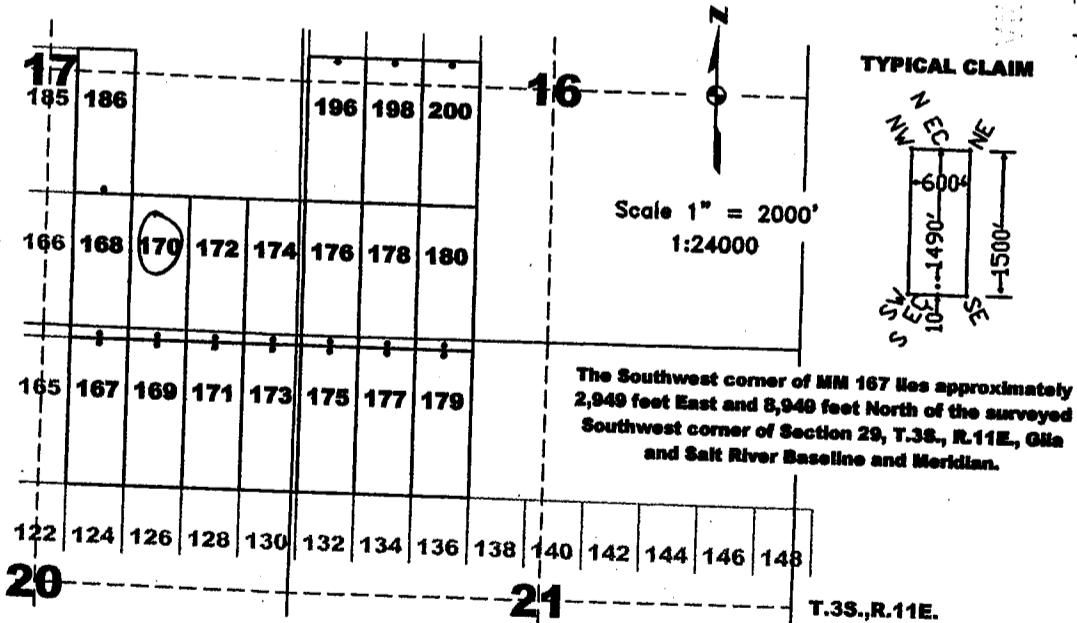
1/4	Section	Township	Range	Meridian
SE	17	3 S	11 E	Gila and Salt River
NE	20	3 S	11 E	Gila and Salt River
---	---	3 S	11 E	Gila and Salt River
---	---	3 S	11 E	Gila and Salt River

The location monument of this claim is approximately 3850 feet east/west and 10460 feet north/south of the Southwest corner of Section 29, Township 3 South, Range 11 East, Gila and Salt River Baseline and Meridian.

DATED AND POSTED on the ground this 27 day of September, 2015.

by: Curtis Barlow  
Curtis Barlow, Agent

2015 DEC 21 P 12:11  
PINAL COUNTY, ARIZONA



AMC435755

The above map depicts the MM 170 lode mining claim, which is located in Section(s) 17, 20, Township 3 South, Range 11 East, Gila and Salt River Baseline and Meridian, Pinal County, Arizona. The claim corners, end centers, and location monuments are marked by 2 inch by 2 inch by 5 foot wooden posts with aluminum tags. The bearings and distances between claims are as depicted on the map.



When recorded return to:  
Tim Marsh  
4750 North Bonanza Avenue  
Tucson, AZ 85749

DATE/TIME: 09/28/2015 805  
FEE: \$10.00  
PAGES: 1  
FEE NUMBER: 2015-062447



**LOCATION NOTICE FOR LODE MINING CLAIM**

NOTICE IS HEREBY GIVEN that the MM 171 lode mining claim has been located by Desert Fox Minerals Co., an Arizona Corporation, whose current mailing address is Suite 650, 340 - 12<sup>th</sup> Avenue SW, Calgary, Alberta, T2R 1L5, Canada. The general course of this claim is North - South, and it is situated in Pinal County, Arizona. This claim is 1500 feet in length and 600 feet in width. This claim runs from the location monument on which this location notice is posted approximately 10 feet in a northerly direction to the North end line and 1490 feet in a southerly direction to the South end line. This claim is marked by six additional monuments, one at each corner and one at the center of each end line.

The location monument on which this notice is posted is situated within Section 20, Township 3 South, Range 11 East, Gila and Salt River Baseline and Meridian, Arizona, and this claim occupies the following quarter section(s), section(s), Township and Range:

<u>1/4</u>	<u>Section</u>	<u>Township</u>	<u>Range</u>	<u>Meridian</u>
<u>NE</u>	<u>20</u>	3 S	11 E	Gila and Salt River
---	---	3 S	11 E	Gila and Salt River
---	---	3 S	11 E	Gila and Salt River
---	---	3 S	11 E	Gila and Salt River

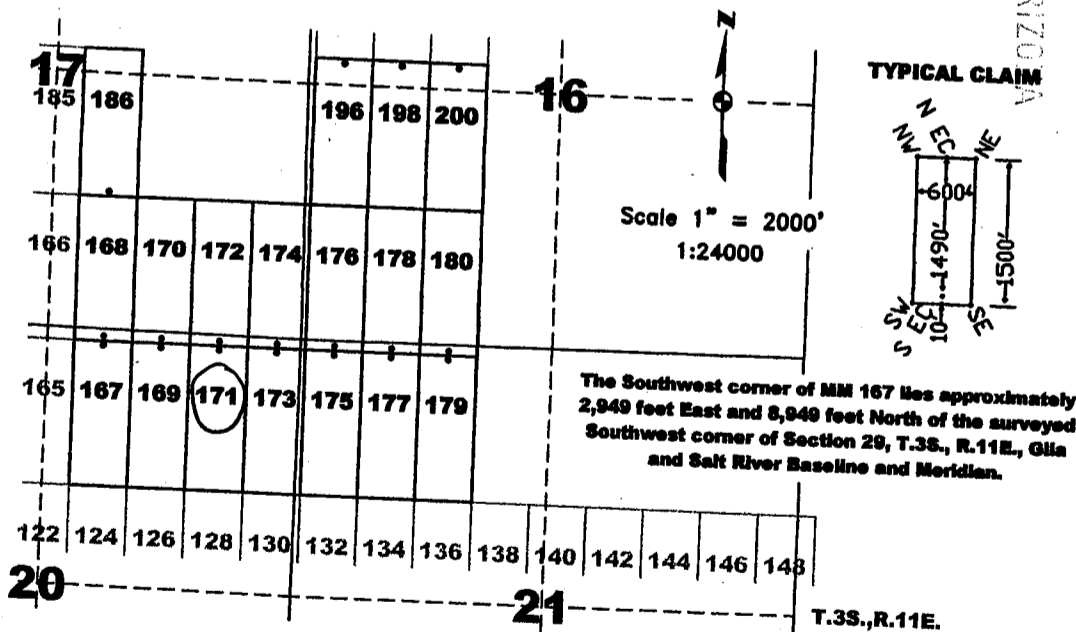
The location monument of this claim is approximately 4450 feet east/west and 10440 feet north/south of the Southwest corner of Section 29, Township 3 South, Range 11 East, Gila and Salt River Baseline and Meridian.

DATED AND POSTED on the ground this 27 day of September, 2015.

by: Curt Barlow  
Curtis Barlow, Agent

PINAL COUNTY RECORDER  
2015 DEC 21 P 12:11  
BLANKET RECORDING

AMC435756



The above map depicts the MM 171 lode mining claim, which is located in Section(s) 20, Township 3 South, Range 11 East, Gila and Salt River Baseline and Meridian, Pinal County, Arizona. The claim corners, end centers, and location monuments are marked by 2 inch by 2 inch by 5 foot wooden posts with aluminum tags. The bearings and distances between claims are as depicted on the map.



When recorded return to:  
Tim Marsh  
4750 North Bonanza Avenue  
Tucson, AZ 85749

DATE/TIME: 09/28/2015 805  
FEE: \$10.00  
PAGES: 1  
FEE NUMBER: 2015-062448



**LOCATION NOTICE FOR LODE MINING CLAIM**

NOTICE IS HEREBY GIVEN that the MM 172 lode mining claim has been located by Desert Fox Minerals Co., an Arizona Corporation, whose current mailing address is Suite 650, 340 - 12<sup>th</sup> Avenue SW, Calgary, Alberta, T2R 1L5, Canada. The general course of this claim is North - South, and it is situated in Pinal County, Arizona. This claim is 1500 feet in length and 600 feet in width. This claim runs from the location monument on which this location notice is posted approximately 1490 feet in a northerly direction to the North end line and 10 feet in a southerly direction to the South end line. This claim is marked by six additional monuments, one at each corner and one at the center of each end line.

The location monument on which this notice is posted is situated within Section 20, Township 3 South, Range 11 East, Gila and Salt River Baseline and Meridian, Arizona, and this claim occupies the following quarter section(s), section(s), Township and Range:

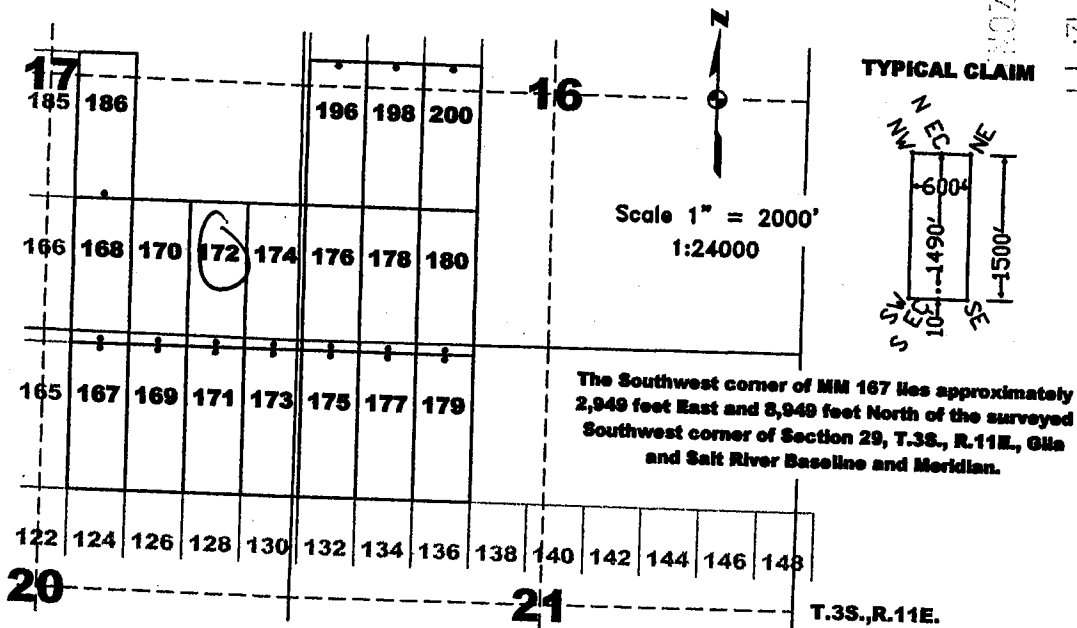
<u>1/4</u>	<u>Section</u>	<u>Township</u>	<u>Range</u>	<u>Meridian</u>
<u>SE</u>	<u>17</u>	3 S	11 E	Gila and Salt River
<u>NE</u>	<u>20</u>	3 S	11 E	Gila and Salt River
---	---	3 S	11 E	Gila and Salt River
---	---	3 S	11 E	Gila and Salt River

The location monument of this claim is approximately 4450 feet east/west and 10460 feet north/south of the Southwest corner of Section 29, Township 3 South, Range 11 East, Gila and Salt River Baseline and Meridian.

DATED AND POSTED on the ground this 27 day of September, 2015.

by: Curtis Barlow  
Curtis Barlow, Agent

PHOENIX, ARIZONA  
2015 DEC 21 P 12:11  
BLANKET



AMC435757

The above map depicts the MM 172 lode mining claim, which is located in Section(s) 17, 20, Township 3 South, Range 11 East, Gila and Salt River Baseline and Meridian, Pinal County, Arizona. The claim corners, end centers, and location monuments are marked by 2 inch by 2 inch by 5 foot wooden posts with aluminum tags. The bearings and distances between claims are as depicted on the map.



When recorded return to:  
Tim Marsh  
4750 North Bonanza Avenue  
Tucson, AZ 85749

DATE/TIME: 09/28/2015 805  
FEE: \$10.00  
PAGES: 1  
FEE NUMBER: 2015-062449



**LOCATION NOTICE FOR LODE MINING CLAIM**

NOTICE IS HEREBY GIVEN that the MM 173 lode mining claim has been located by Desert Fox Minerals Co., an Arizona Corporation, whose current mailing address is Suite 650, 340 - 12<sup>th</sup> Avenue SW, Calgary, Alberta, T2R 1L5, Canada. The general course of this claim is North - South, and it is situated in Pinal County, Arizona. This claim is 1500 feet in length and 600 feet in width. This claim runs from the location monument on which this location notice is posted approximately 10 feet in a northerly direction to the North end line and 1490 feet in a southerly direction to the South end line. This claim is marked by six additional monuments, one at each corner and one at the center of each end line.

The location monument on which this notice is posted is situated within Section 20, Township 3 South, Range 11 East, Gila and Salt River Baseline and Meridian, Arizona, and this claim occupies the following quarter section(s), section(s), Township and Range:

<u>1/4</u>	<u>Section</u>	<u>Township</u>	<u>Range</u>	<u>Meridian</u>
<u>NE</u>	<u>20</u>	3 S	11 E	Gila and Salt River
<u>NW</u>	<u>21</u>	3 S	11 E	Gila and Salt River
---	---	3 S	11 E	Gila and Salt River
---	---	3 S	11 E	Gila and Salt River

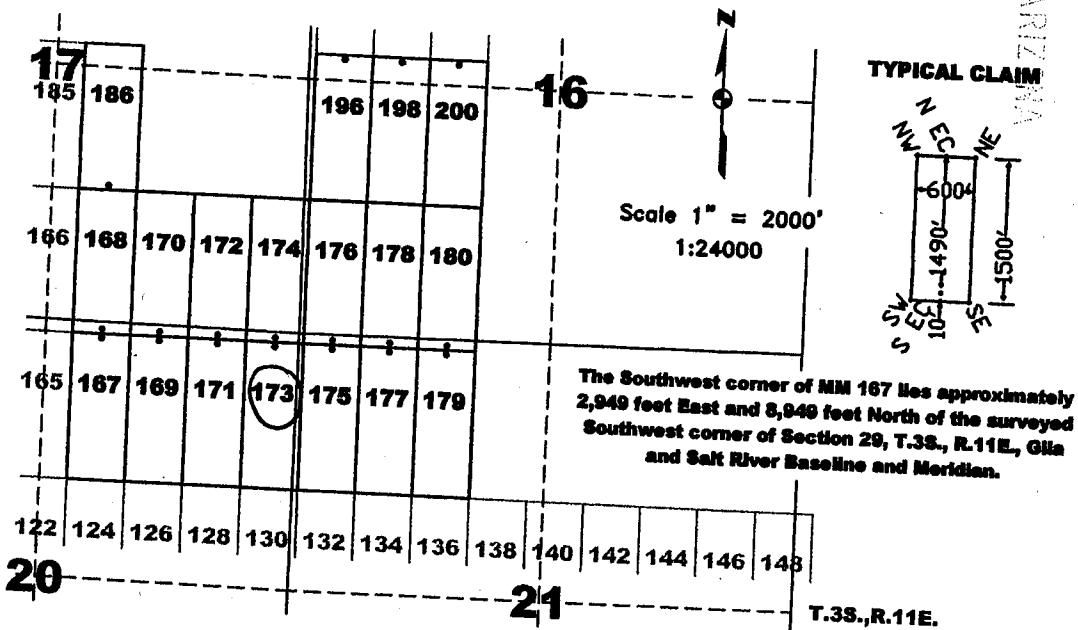
The location monument of this claim is approximately 5050 feet east/west and 10440 feet north/south of the Southwest corner of Section 29, Township 3 South, Range 11 East, Gila and Salt River Baseline and Meridian.

DATED AND POSTED on the ground this 27 day of September, 2015.

by: Curtis Barlow  
Curtis Barlow, Agent

PHOTOGRAPHIC SURVEY  
2015 DEC 21 P 12:12  
BLM/ARIZONA

AMC435758



The above map depicts the MM 173 lode mining claim, which is located in Section(s) 20, 21, Township 3 South, Range 11 East, Gila and Salt River Baseline and Meridian, Pinal County, Arizona. The claim corners, end centers, and location monuments are marked by 2 inch by 2 inch by 5 foot wooden posts with aluminum tags. The bearings and distances between claims are as depicted on the map.



When recorded return to:  
Tim Marsh  
4750 North Bonanza Avenue  
Tucson, AZ 85749

DATE/TIME: 09/28/2015 805  
FEE: \$10.00  
PAGES: 1  
FEE NUMBER: 2015-062450



**LOCATION NOTICE FOR LODE MINING CLAIM**

NOTICE IS HEREBY GIVEN that the MM 174 lode mining claim has been located by Desert Fox Minerals Co., an Arizona Corporation, whose current mailing address is Suite 650, 340 - 12<sup>th</sup> Avenue SW, Calgary, Alberta, T2R 1L5, Canada. The general course of this claim is North - South, and it is situated in Pinal County, Arizona. This claim is 1500 feet in length and 600 feet in width. This claim runs from the location monument on which this location notice is posted approximately 1490 feet in a northerly direction to the North end line and 10 feet in a southerly direction to the South end line. This claim is marked by six additional monuments, one at each corner and one at the center of each end line.

The location monument on which this notice is posted is situated within Section 20, Township 3 South, Range 11 East, Gila and Salt River Baseline and Meridian, Arizona, and this claim occupies the following quarter section(s), section(s), Township and Range:

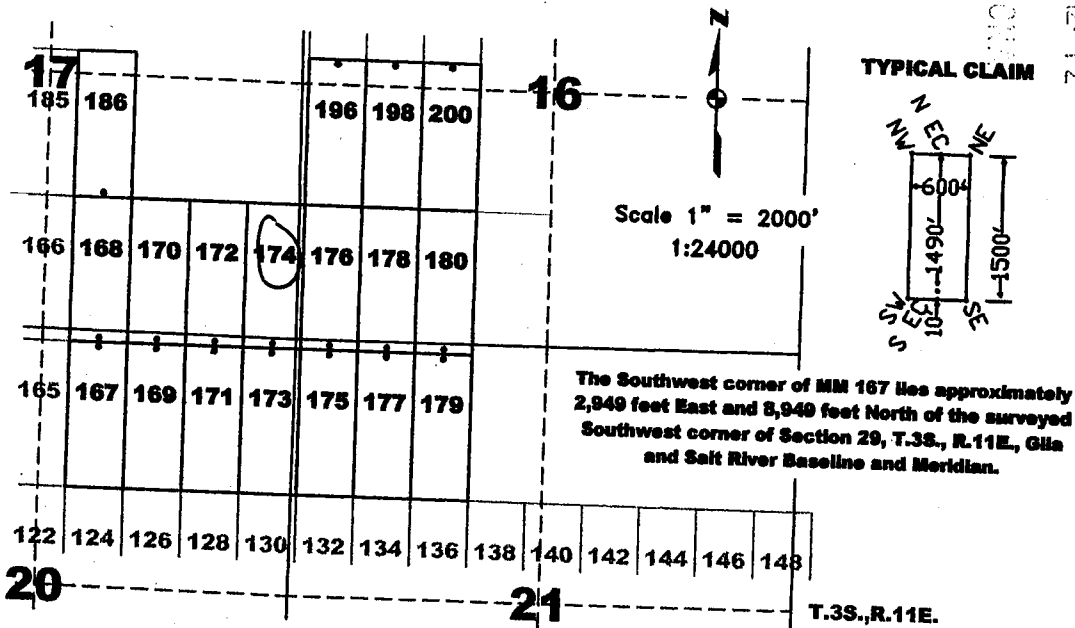
1/4	Section	Township	Range	Meridian
SE	17	3 S	11 E	Gila and Salt River
SW	16	3 S	11 E	Gila and Salt River
NE	20	3 S	11 E	Gila and Salt River
NW	21	3 S	11 E	Gila and Salt River

The location monument of this claim is approximately 5050 feet east/west and 10460 feet north/south of the Southwest corner of Section 29, Township 3 South, Range 11 East, Gila and Salt River Baseline and Meridian.

DATED AND POSTED on the ground this 27 day of September, 2015.

by: Curtis Barlow  
Curtis Barlow, Agent

PINAL COUNTY, ARIZONA  
2015 SEP 21 P 12:12  
DATE OF RECORDING



AMC 435759

The above map depicts the MM 174 lode mining claim, which is located in Section(s) 16, 17, 20, 21, Township 3 South, Range 11 East, Gila and Salt River Baseline and Meridian, Pinal County, Arizona. The claim corners, end centers, and location monuments are marked by 2 inch by 2 inch by 5 foot wooden posts with aluminum tags. The bearings and distances between claims are as depicted on the map.



When recorded return to: Tim Marsh 4750 North Bonanza Avenue Tucson, AZ 85749

DATE/TIME: 09/28/2015 805 FEE: \$10.00 PAGES: 1 FEE NUMBER: 2015-062451



LOCATION NOTICE FOR LODE MINING CLAIM

NOTICE IS HEREBY GIVEN that the MM 175 lode mining claim has been located by Desert Fox Minerals Co., an Arizona Corporation, whose current mailing address is Suite 650, 340 - 12th Avenue SW, Calgary, Alberta, T2R 1L5, Canada. The general course of this claim is North - South, and it is situated in Pinal County, Arizona. This claim is 1500 feet in length and 600 feet in width. This claim runs from the location monument on which this location notice is posted approximately 10 feet in a northerly direction to the North end line and 1490 feet in a southerly direction to the South end line. This claim is marked by six additional monuments, one at each corner and one at the center of each end line.

The location monument on which this notice is posted is situated within Section 21, Township 3 South, Range 11 East, Gila and Salt River Baseline and Meridian, Arizona, and this claim occupies the following quarter section(s), section(s), Township and Range:

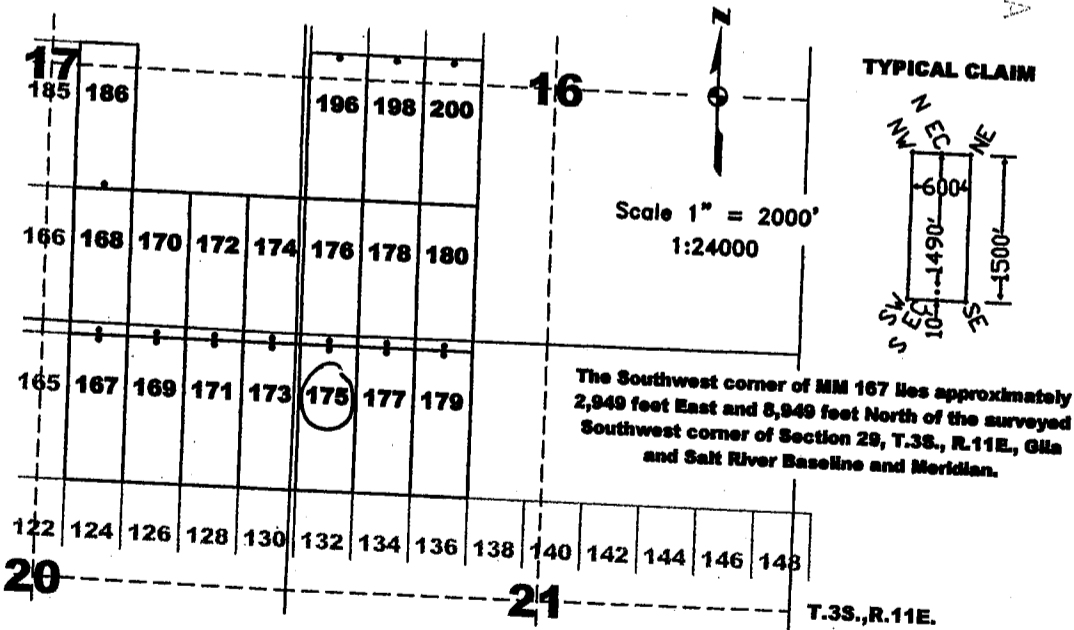
Table with 5 columns: 1/4 NW, Section, Township, Range, Meridian. Row 1: NW, 21, 3 S, 11 E, Gila and Salt River. Row 2: 3 S, 11 E, Gila and Salt River. Row 3: 3 S, 11 E, Gila and Salt River. Row 4: 3 S, 11 E, Gila and Salt River.

The location monument of this claim is approximately 5950 feet east/west and 10440 feet north/south of the Southwest corner of Section 29, Township 3 South, Range 11 East, Gila and Salt River Baseline and Meridian.

DATED AND POSTED on the ground this 27 day of September, 2015.

by: Curtis Barlow, Agent

PHOENIX, ARIZONA 2015 DEC 21 P 12:12



AHC435760

The above map depicts the MM 175 lode mining claim, which is located in Section(s) 21, Township 3 South, Range 11 East, Gila and Salt River Baseline and Meridian, Pinal County, Arizona. The claim corners, end centers, and location monuments are marked by 2 inch by 2 inch by 5 foot wooden posts with aluminum tags. The bearings and distances between claims are as depicted on the map.



When recorded return to:  
Tim Marsh  
4750 North Bonanza Avenue  
Tucson, AZ 85749

DATE/TIME: 09/28/2015 805  
FEE: \$10.00  
PAGES: 1  
FEE NUMBER: 2015-062452



**LOCATION NOTICE FOR LODE MINING CLAIM**

NOTICE IS HEREBY GIVEN that the MM 176 lode mining claim has been located by Desert Fox Minerals Co., an Arizona Corporation, whose current mailing address is Suite 650, 340 - 12<sup>th</sup> Avenue SW, Calgary, Alberta, T2R 1L5, Canada. The general course of this claim is North - South, and it is situated in Pinal County, Arizona. This claim is 1500 feet in length and 600 feet in width. This claim runs from the location monument on which this location notice is posted approximately 1490 feet in a northerly direction to the North end line and 10 feet in a southerly direction to the South end line. This claim is marked by six additional monuments, one at each corner and one at the center of each end line.

The location monument on which this notice is posted is situated within Section 21, Township 3 South, Range 11 East, Gila and Salt River Baseline and Meridian, Arizona, and this claim occupies the following quarter section(s), section(s), Township and Range:

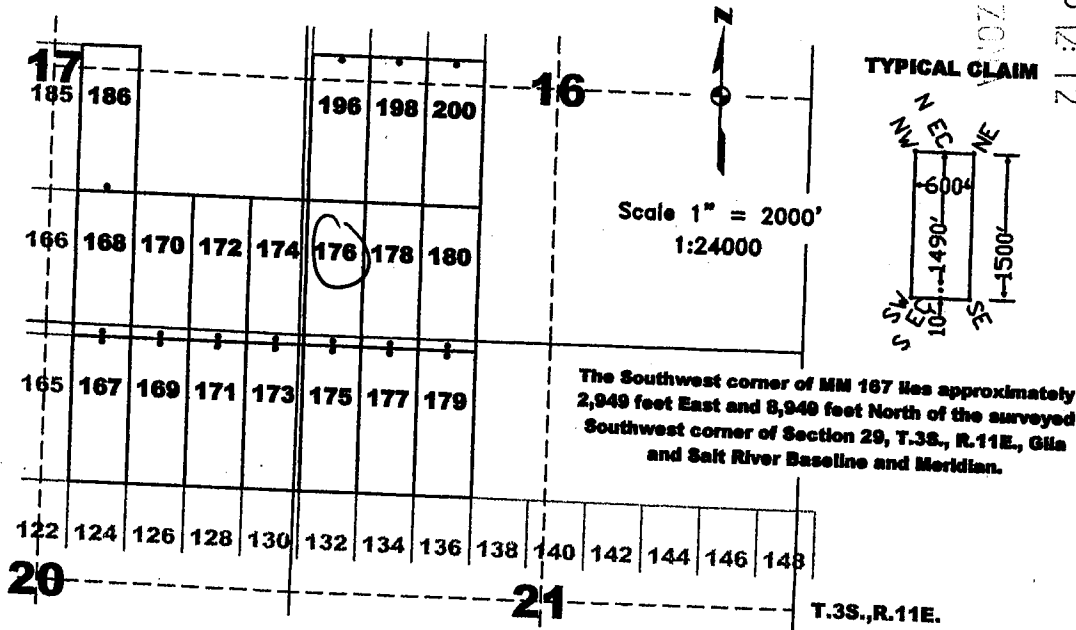
1/4	Section	Township	Range	Meridian
SW	<u>16</u>	3 S	11 E	Gila and Salt River
NW	<u>21</u>	3 S	11 E	Gila and Salt River
---	---	3 S	11 E	Gila and Salt River
---	---	3 S	11 E	Gila and Salt River

The location monument of this claim is approximately 5650 feet east/west and 10460 feet north/south of the Southwest corner of Section 29, Township 3 South, Range 11 East, Gila and Salt River Baseline and Meridian.

DATED AND POSTED on the ground this 27 day of September, 2015.

by: Curtis Barlow  
Curtis Barlow, Agent

PHOENIX, ARIZONA  
2015 DEC 21 P 12:12  
BLM/ARIZONA



AMC435761

The above map depicts the MM 176 lode mining claim, which is located in Section(s) 16, 21, Township 3 South, Range 11 East, Gila and Salt River Baseline and Meridian, Pinal County, Arizona. The claim corners, end centers, and location monuments are marked by 2 inch by 2 inch by 5 foot wooden posts with aluminum tags. The bearings and distances between claims are as depicted on the map.



OK



OFFICIAL RECORDS OF PINAL COUNTY RECORDER VIRGINIA ROSS

When recorded return to: Tim Marsh 4750 North Bonanza Avenue Tucson, AZ 85749

DATE/TIME: 10/01/2015 1525 FEE: \$10.00 PAGES: 1 FEE NUMBER: 2015-063979



LOCATION NOTICE FOR LODE MINING CLAIM

NOTICE IS HEREBY GIVEN that the MM 177 lode mining claim has been located by Desert Fox Minerals Co., an Arizona Corporation, whose current mailing address is Suite 650, 340 - 12th Avenue SW, Calgary, Alberta, T2R 1L5, Canada. The general course of this claim is North - South, and it is situated in Pinal County, Arizona. This claim is 1500 feet in length and 600 feet in width. This claim runs from the location monument on which this location notice is posted approximately 10 feet in a northerly direction to the North end line and 1490 feet in a southerly direction to the South end line. This claim is marked by six additional monuments, one at each corner and one at the center of each end line.

The location monument on which this notice is posted is situated within Section 21, Township 3 South, Range 11 East, Gila and Salt River Baseline and Meridian, Arizona, and this claim occupies the following quarter section(s), section(s), Township and Range:

Table with 5 columns: 1/4 NW, Section, Township, Range, Meridian. Row 1: NW, 21, 3 S, 11 E, Gila and Salt River. Row 2: 3 S, 11 E, Gila and Salt River. Row 3: 3 S, 11 E, Gila and Salt River. Row 4: 3 S, 11 E, Gila and Salt River.

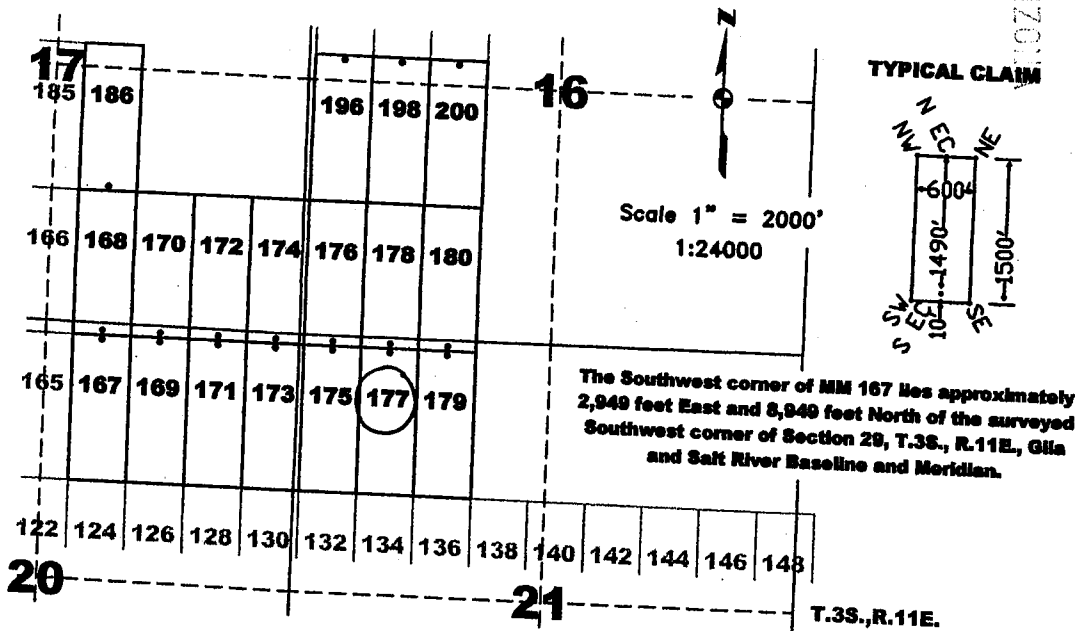
The location monument of this claim is approximately 6250 feet east/west and 10440 feet north/south of the Southwest corner of Section 29, Township 3 South, Range 11 East, Gila and Salt River Baseline and Meridian.

DATED AND POSTED on the ground this 15th day of October, 2015.

by: Curtis Barlow, Agent

PHOENIX, ARIZONA 2015 DEC 21 P 12:12 BLM/A...

AMC435762



The above map depicts the MM 177 lode mining claim, which is located in Section(s) 21, Township 3 South, Range 11 East, Gila and Salt River Baseline and Meridian, Pinal County, Arizona. The claim corners, end centers, and location monuments are marked by 2 inch by 2 inch by 5 foot wooden posts with aluminum tags. The bearings and distances between claims are as depicted on the map.

OR

When recorded return to:  
Tim Marsh  
4750 North Bonanza Avenue  
Tucson, AZ 85749



OFFICIAL RECORDS OF  
PINAL COUNTY RECORDER  
VIRGINIA ROSS

DATE/TIME: 10/01/2015 1525  
FEE: \$10.00  
PAGES: 1  
FEE NUMBER: 2015-063980



**LOCATION NOTICE FOR LODE MINING CLAIM**

NOTICE IS HEREBY GIVEN that the MM 178 lode mining claim has been located by Desert Fox Minerals Co., an Arizona Corporation, whose current mailing address is Suite 650, 340 - 12<sup>th</sup> Avenue SW, Calgary, Alberta, T2R 1L5, Canada. The general course of this claim is North - South, and it is situated in Pinal County, Arizona. This claim is 1500 feet in length and 600 feet in width. This claim runs from the location monument on which this location notice is posted approximately 1490 feet in a northerly direction to the North end line and 10 feet in a southerly direction to the South end line. This claim is marked by six additional monuments, one at each corner and one at the center of each end line.

The location monument on which this notice is posted is situated within Section 21, Township 3 South, Range 11 East, Gila and Salt River Baseline and Meridian, Arizona, and this claim occupies the following quarter section(s), section(s), Township and Range:

1/4	Section	Township	Range	Meridian
SW	<u>16</u>	3 S	11 E	Gila and Salt River
NW	<u>21</u>	3 S	11 E	Gila and Salt River
—	—	3 S	11 E	Gila and Salt River
—	—	3 S	11 E	Gila and Salt River

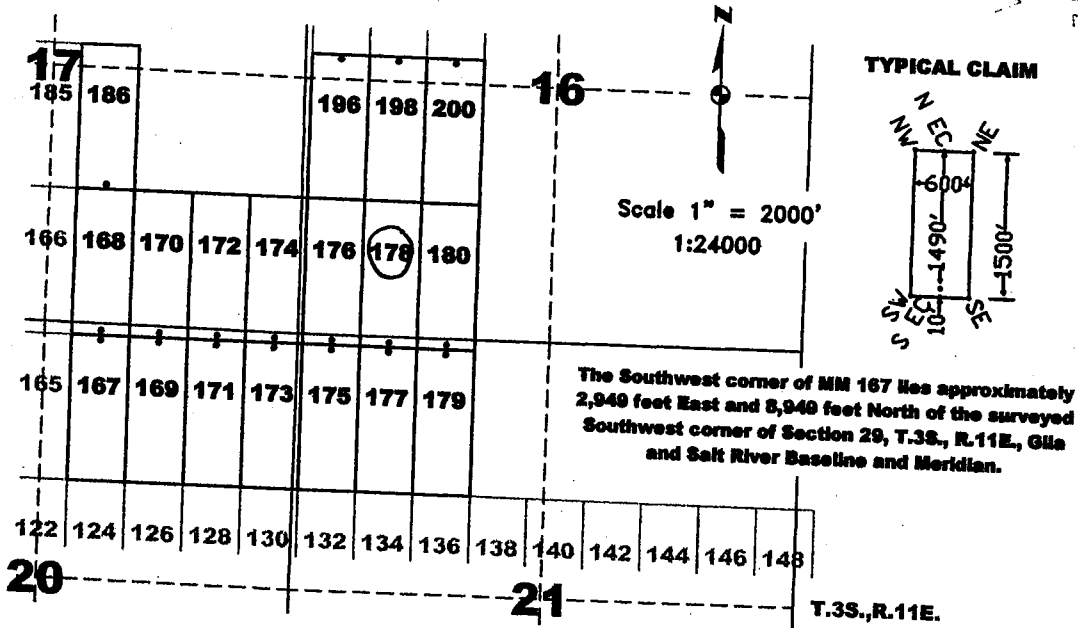
The location monument of this claim is approximately 19250 feet east/west and 10460 feet north/south of the Southwest corner of Section 29, Township 3 South, Range 11 East, Gila and Salt River Baseline and Meridian.

DATED AND POSTED on the ground this 15<sup>th</sup> day of October, 2015.

by: Curtis Barlow  
Curtis Barlow, Agent

PHENIX, ARIZONA  
15 DEC 21 P 12:12

AMC 435763



The above map depicts the MM 178 lode mining claim, which is located in Section(s) 16, 21, Township 3 South, Range 11 East, Gila and Salt River Baseline and Meridian, Pinal County, Arizona. The claim corners, end centers, and location monuments are marked by 2 inch by 2 inch by 5 foot wooden posts with aluminum tags. The bearings and distances between claims are as depicted on the map.

OK



OFFICIAL RECORDS OF PINAL COUNTY RECORDER VIRGINIA ROSS

When recorded return to: Tim Marsh 4750 North Bonanza Avenue Tucson, AZ 85749

DATE/TIME: 10/01/2015 1525 FEE: \$10.00 PAGES: 1 FEE NUMBER: 2015-063981



LOCATION NOTICE FOR LODE MINING CLAIM

NOTICE IS HEREBY GIVEN that the MM 179 lode mining claim has been located by Desert Fox Minerals Co., an Arizona Corporation, whose current mailing address is Suite 650, 340 - 12th Avenue SW, Calgary, Alberta, T2R 1L5, Canada. The general course of this claim is North - South, and it is situated in Pinal County, Arizona. This claim is 1500 feet in length and 600 feet in width. This claim runs from the location monument on which this location notice is posted approximately 10 feet in a northerly direction to the North end line and 1490 feet in a southerly direction to the South end line. This claim is marked by six additional monuments, one at each corner and one at the center of each end line.

The location monument on which this notice is posted is situated within Section 21, Township 3 South, Range 11 East, Gila and Salt River Baseline and Meridian, Arizona, and this claim occupies the following quarter section(s), section(s), Township and Range:

Table with 5 columns: 1/4, Section, Township, Range, Meridian. Row 1: NW, 21, 3 S, 11 E, Gila and Salt River. Row 2: 3 S, 11 E, Gila and Salt River. Row 3: 3 S, 11 E, Gila and Salt River. Row 4: 3 S, 11 E, Gila and Salt River.

The location monument of this claim is approximately 9850 feet east/west and 10440 feet north/south of the Southwest corner of Section 29, Township 3 South, Range 11 East, Gila and Salt River Baseline and Meridian.

DATED AND POSTED on the ground this 1st day of October 2015.

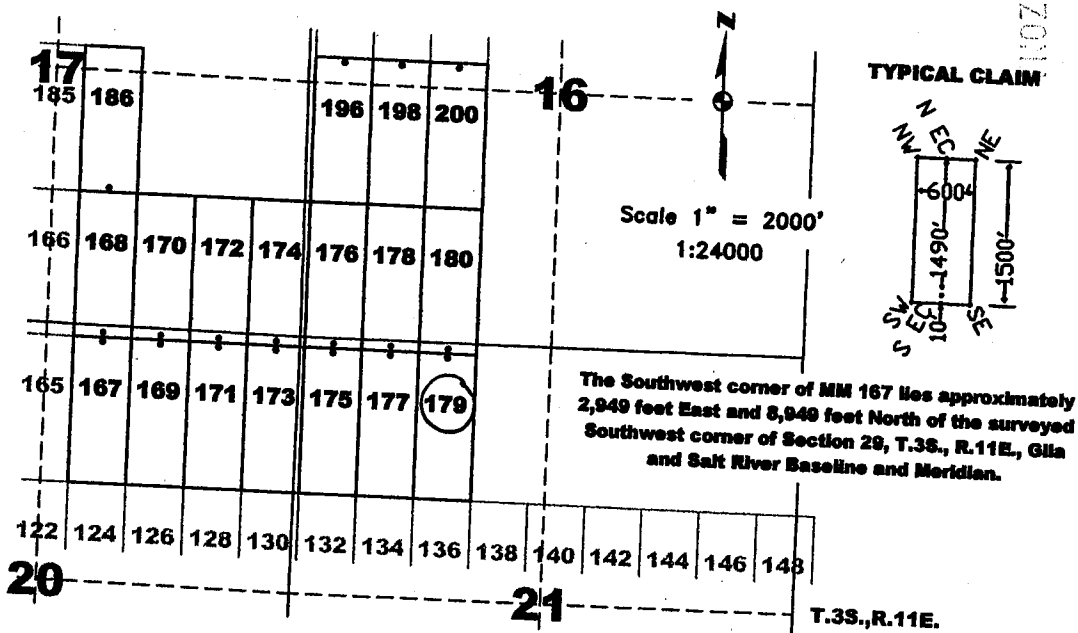
by: Curtis Barlow, Agent

PINAL COUNTY, ARIZONA

2015 DEC 21 P 12:12

BLM/AZ/ARIZONA

AMC435764



The above map depicts the MM 179 lode mining claim, which is located in Section(s) 21, Township 3 South, Range 11 East, Gila and Salt River Baseline and Meridian, Pinal County, Arizona. The claim corners, end centers, and location monuments are marked by 2 inch by 2 inch by 5 foot wooden posts with aluminum tags. The bearings and distances between claims are as depicted on the map.

OK

When recorded return to:  
Tim Marsh  
4750 North Bonanza Avenue  
Tucson, AZ 85749



OFFICIAL RECORDS OF  
PINAL COUNTY RECORDER  
VIRGINIA ROSS

DATE/TIME: 10/01/2015 1525  
FEE: \$10.00  
PAGES: 1  
FEE NUMBER: 2015-063982



**LOCATION NOTICE FOR LODE MINING CLAIM**

NOTICE IS HEREBY GIVEN that the MM 180 lode mining claim has been located by Desert Fox Minerals Co., an Arizona Corporation, whose current mailing address is Suite 650, 340 - 12<sup>th</sup> Avenue SW, Calgary, Alberta, T2R 1L5, Canada. The general course of this claim is North - South, and it is situated in Pinal County, Arizona. This claim is 1500 feet in length and 600 feet in width. This claim runs from the location monument on which this location notice is posted approximately 1490 feet in a northerly direction to the North end line and 10 feet in a southerly direction to the South end line. This claim is marked by six additional monuments, one at each corner and one at the center of each end line.

The location monument on which this notice is posted is situated within Section 21, Township 3 South, Range 11 East, Gila and Salt River Baseline and Meridian, Arizona, and this claim occupies the following quarter section(s), section(s), Township and Range:

<u>1/4</u>	<u>Section</u>	<u>Township</u>	<u>Range</u>	<u>Meridian</u>
<u>SW</u>	<u>16</u>	3 S	11 E	Gila and Salt River
<u>NW</u>	<u>21</u>	3 S	11 E	Gila and Salt River
---	---	3 S	11 E	Gila and Salt River
---	---	3 S	11 E	Gila and Salt River

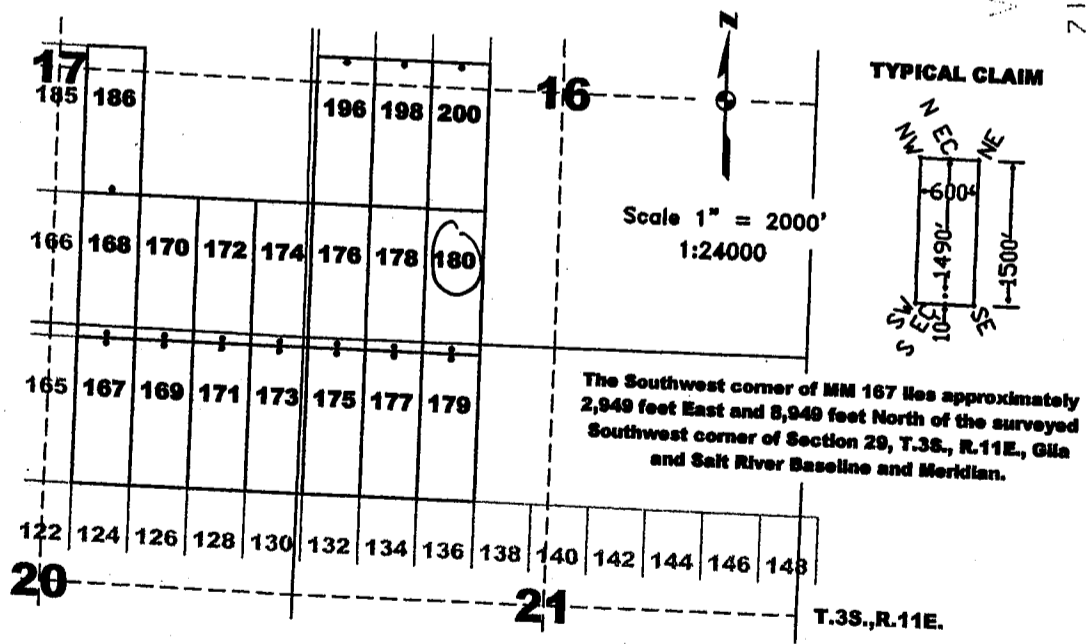
The location monument of this claim is approximately 9850 feet east/west and 10460 feet north/south of the Southwest corner of Section 29, Township 3 South, Range 11 East, Gila and Salt River Baseline and Meridian.

DATED AND POSTED on the ground this 1st day of October, 2015.

by: Curtis Barlow  
Curtis Barlow, Agent

PHENIX, ARIZONA  
15 DEC 21 P 12:12

AMC435765



The above map depicts the MM 180 lode mining claim, which is located in Section(s) 16, 21, Township 3 South, Range 11 East, Gila and Salt River Baseline and Meridian, Pinal County, Arizona. The claim corners, end centers, and location monuments are marked by 2 inch by 2 inch by 5 foot wooden posts with aluminum tags. The bearings and distances between claims are as depicted on the map.



When recorded return to:  
Tim Marsh  
4750 North Bonanza Avenue  
Tucson, AZ 85749

DATE/TIME: 09/28/2015 805  
FEE: \$10.00  
PAGES: 1  
FEE NUMBER: 2015-062453



**LOCATION NOTICE FOR LODE MINING CLAIM**

NOTICE IS HEREBY GIVEN that the MM 181 lode mining claim has been located by Desert Fox Minerals Co., an Arizona Corporation, whose current mailing address is Suite 650, 340 - 12<sup>th</sup> Avenue SW, Calgary, Alberta, T2R 1L5, Canada. The general course of this claim is North - South, and it is situated in Pinal County, Arizona. This claim is 1500 feet in length and 600 feet in width. This claim runs from the location monument on which this location notice is posted approximately 1490 feet in a northerly direction to the North end line and 10 feet in a southerly direction to the South end line. This claim is marked by six additional monuments, one at each corner and one at the center of each end line.

The location monument on which this notice is posted is situated within Section 17, Township 3 South, Range 11 East, Gila and Salt River Baseline and Meridian, Arizona, and this claim occupies the following quarter section(s), section(s), Township and Range:

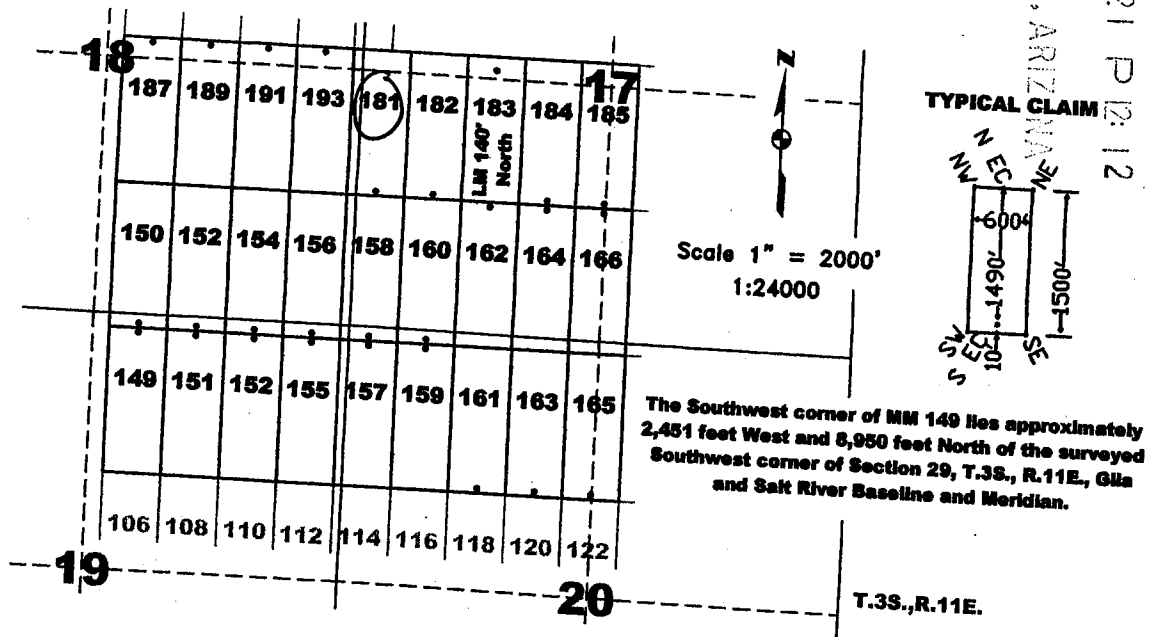
1/4	Section	Township	Range	Meridian
<u>NE</u>	<u>18</u>	3 S	11 E	Gila and Salt River
<u>SE</u>	<u>18</u>	3 S	11 E	Gila and Salt River
<u>NW</u>	<u>17</u>	3 S	11 E	Gila and Salt River
<u>SW</u>	<u>17</u>	3 S	11 E	Gila and Salt River

The location monument of this claim is approximately 250 feet east/west and 11960 feet north/south of the Southwest corner of Section 29, Township 3 South, Range 11 East, Gila and Salt River Baseline and Meridian.

DATED AND POSTED on the ground this 26 day of September, 2015.

by: Curtis Barlow  
Curtis Barlow, Agent

PINAL COUNTY, ARIZONA  
2015 DEC 21 P 12:12



The above map depicts the MM 181 lode mining claim, which is located in Section(s) 17, 18, Township 3 South, Range 11 East, Gila and Salt River Baseline and Meridian, Pinal County, Arizona. The claim corners, end centers, and location monuments are marked by 2 inch by 2 inch by 5 foot wooden posts with aluminum tags. The bearings and distances between claims are as depicted on the map.

AMC435766



When recorded return to:  
Tim Marsh  
4750 North Bonanza Avenue  
Tucson, AZ 85749

DATE/TIME: 09/28/2015 805  
FEE: \$10.00  
PAGES: 1  
FEE NUMBER: 2015-062454



**LOCATION NOTICE FOR LODE MINING CLAIM**

NOTICE IS HEREBY GIVEN that the MM 182 lode mining claim has been located by Desert Fox Minerals Co., an Arizona Corporation, whose current mailing address is Suite 650, 340 - 12<sup>th</sup> Avenue SW, Calgary, Alberta, T2R 1L5, Canada. The general course of this claim is North - South, and it is situated in Pinal County, Arizona. This claim is 1500 feet in length and 600 feet in width. This claim runs from the location monument on which this location notice is posted approximately 1490 feet in a northerly direction to the North end line and 10 feet in a southerly direction to the South end line. This claim is marked by six additional monuments, one at each corner and one at the center of each end line.

The location monument on which this notice is posted is situated within Section 17, Township 3 South, Range 11 East, Gila and Salt River Baseline and Meridian, Arizona, and this claim occupies the following quarter section(s), section(s), Township and Range:

1/4	Section	Township	Range	Meridian
NW	17	3 S	11 E	Gila and Salt River
SW	17	3 S	11 E	Gila and Salt River
---	---	3 S	11 E	Gila and Salt River
---	---	3 S	11 E	Gila and Salt River

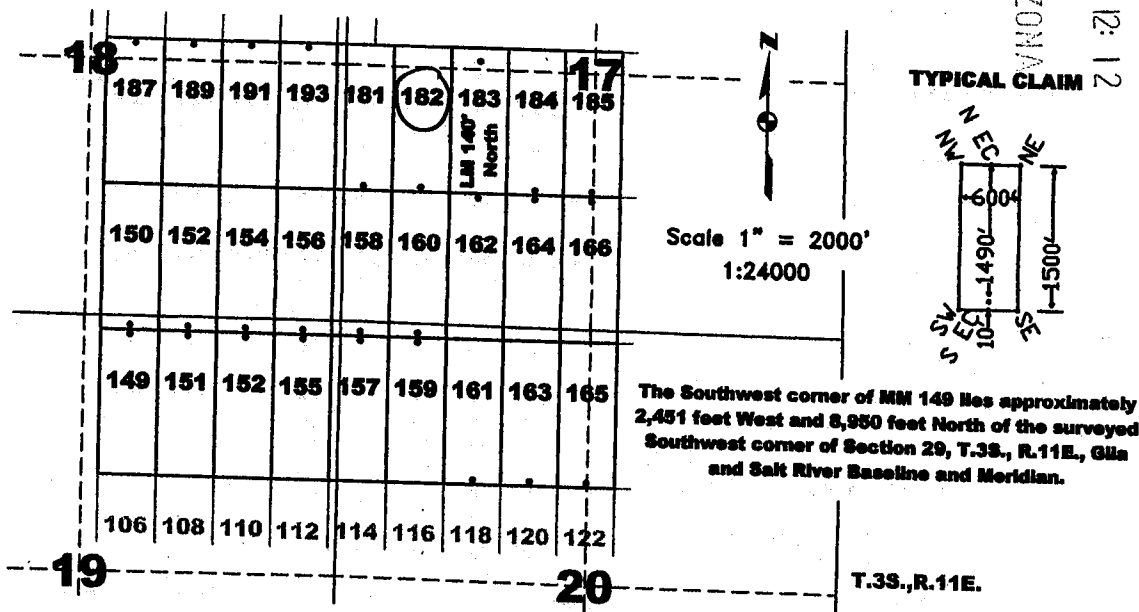
The location monument of this claim is approximately 850 feet east/west and 119100 feet north/south of the Southwest corner of Section 29, Township 3 South, Range 11 East, Gila and Salt River Baseline and Meridian.

DATED AND POSTED on the ground this 26 day of September, 2015.

by: Curtis Barlow  
Curtis Barlow, Agent

RECEIVED  
BLM ARIZONA DISTRICT OFFICE  
2015 DEC 21 P 12:12  
PHOENIX, ARIZONA

AMC435767



The above map depicts the MM 182 lode mining claim, which is located in Section(s) 17, Township 3 South, Range 11 East, Gila and Salt River Baseline and Meridian, Pinal County, Arizona. The claim corners, end centers, and location monuments are marked by 2 inch by 2 inch by 5 foot wooden posts with aluminum tags. The bearings and distances between claims are as depicted on the map.



When recorded return to:  
Tim Marsh  
4750 North Bonanza Avenue  
Tucson, AZ 85749

DATE/TIME: 09/28/2015 805  
FEE: \$10.00  
PAGES: 1  
FEE NUMBER: 2015-062455



**LOCATION NOTICE FOR LODE MINING CLAIM**

NOTICE IS HEREBY GIVEN that the MM 183 lode mining claim has been located by Desert Fox Minerals Co., an Arizona Corporation, whose current mailing address is Suite 650, 340 - 12<sup>th</sup> Avenue SW, Calgary, Alberta, T2R 1L5, Canada. The general course of this claim is North - South, and it is situated in Pinal County, Arizona. This claim is 1500 feet in length and 600 feet in width. This claim runs from the location monument on which this location notice is posted approximately 140 feet in a northerly direction to the North end line and 1360 feet in a southerly direction to the South end line. This claim is marked by six additional monuments, one at each corner and one at the center of each end line.

The location monument on which this notice is posted is situated within Section 17, Township 3 South, Range 11 East, Gila and Salt River Baseline and Meridian, Arizona, and this claim occupies the following quarter section(s), section(s), Township and Range:

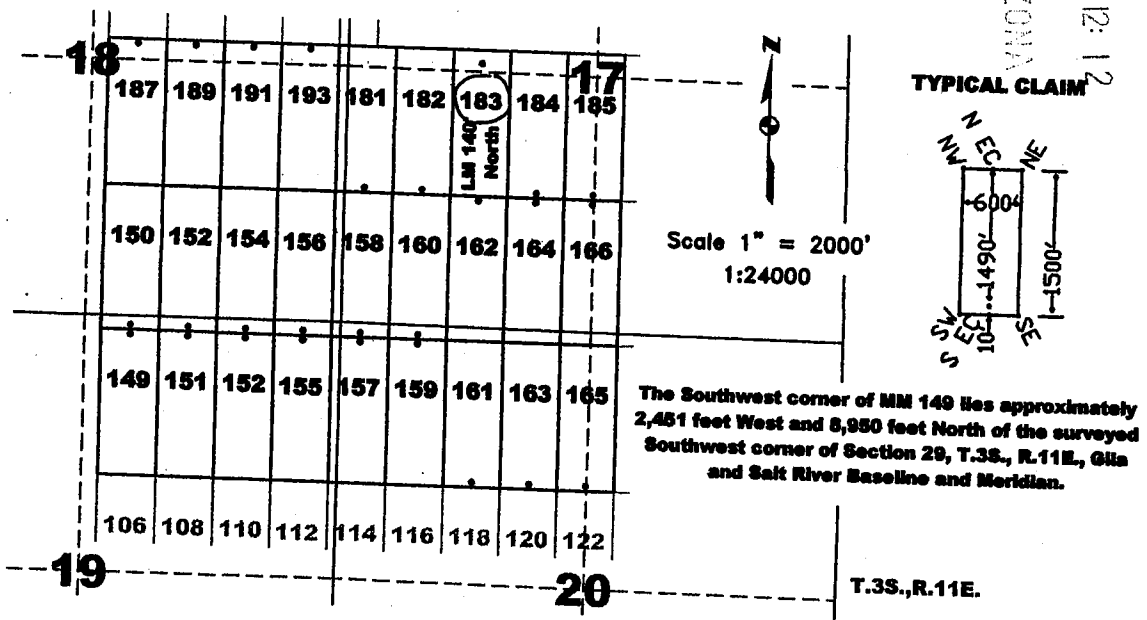
<u>1/4</u>	<u>Section</u>	<u>Township</u>	<u>Range</u>	<u>Meridian</u>
<u>NW</u>	<u>17</u>	3 S	11 E	Gila and Salt River
<u>SW</u>	<u>17</u>	3 S	11 E	Gila and Salt River
---	---	3 S	11 E	Gila and Salt River
---	---	3 S	11 E	Gila and Salt River

The location monument of this claim is approximately 1450 feet east/west and 11960 feet north/south of the Southwest corner of Section 29, Township 3 South, Range 11 East, Gila and Salt River Baseline and Meridian.

DATED AND POSTED on the ground this 26 day of September, 2015.

by: Curtis Barlow  
Curtis Barlow, Agent

PHOENIX, ARIZONA  
2015 DEC 21 P 12:12  
BLM ARIZONA DISTRICT OFFICE



The above map depicts the MM 183 lode mining claim, which is located in Section(s) 17, Township 3 South, Range 11 East, Gila and Salt River Baseline and Meridian, Pinal County, Arizona. The claim corners, end centers, and location monuments are marked by 2 inch by 2 inch by 5 foot wooden posts with aluminum tags. The bearings and distances between claims are as depicted on the map.

AMC435768



When recorded return to:  
Tim Marsh  
4750 North Bonanza Avenue  
Tucson, AZ 85749

DATE/TIME: 09/28/2015 805  
FEE: \$10.00  
PAGES: 1  
FEE NUMBER: 2015-062456



**LOCATION NOTICE FOR LODE MINING CLAIM**

NOTICE IS HEREBY GIVEN that the MM 184 lode mining claim has been located by Desert Fox Minerals Co., an Arizona Corporation, whose current mailing address is Suite 650, 340 - 12<sup>th</sup> Avenue SW, Calgary, Alberta, T2R 1L5, Canada. The general course of this claim is North - South, and it is situated in Pinal County, Arizona. This claim is 1500 feet in length and 600 feet in width. This claim runs from the location monument on which this location notice is posted approximately 1490 feet in a northerly direction to the North end line and 10 feet in a southerly direction to the South end line. This claim is marked by six additional monuments, one at each corner and one at the center of each end line.

The location monument on which this notice is posted is situated within Section 17, Township 3 South, Range 11 East, Gila and Salt River Baseline and Meridian, Arizona, and this claim occupies the following quarter section(s), section(s), Township and Range:

<u>1/4</u>	<u>Section</u>	<u>Township</u>	<u>Range</u>	<u>Meridian</u>
<u>NW</u>	<u>17</u>	3 S	11 E	Gila and Salt River
<u>SW</u>	<u>17</u>	3 S	11 E	Gila and Salt River
---	---	3 S	11 E	Gila and Salt River
---	---	3 S	11 E	Gila and Salt River

The location monument of this claim is approximately 2050 feet east/west and 11900 feet north/south of the Southwest corner of Section 29, Township 3 South, Range 11 East, Gila and Salt River Baseline and Meridian.

DATED AND POSTED on the ground this 26 day of September, 2015.

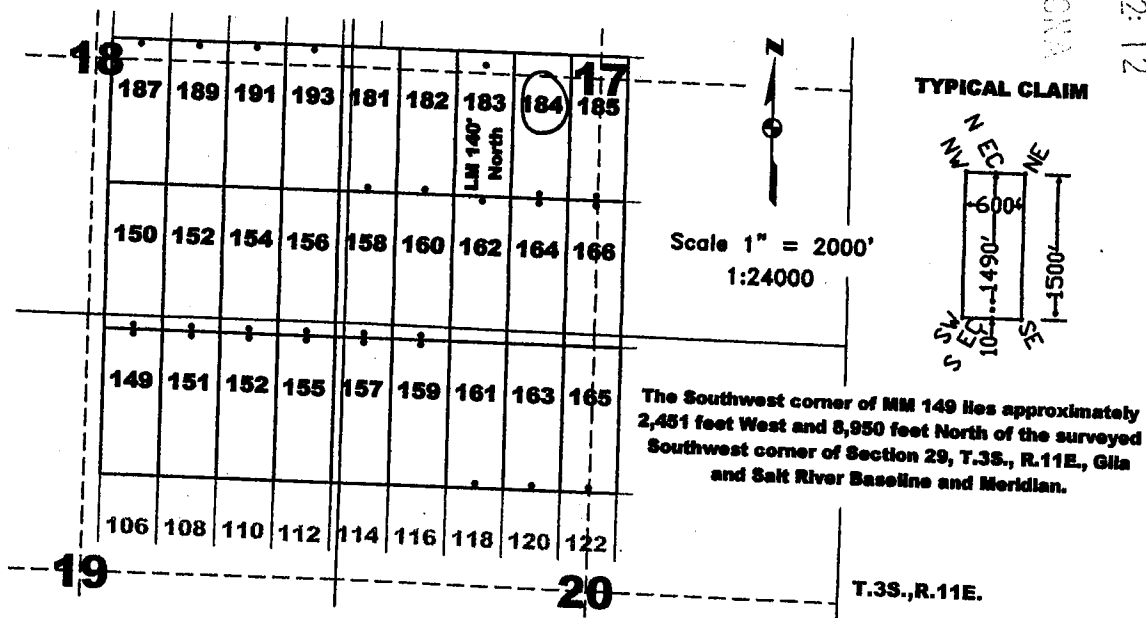
by: Curt Barlow  
Curtis Barlow, Agent

PHOENIX, ARIZONA

2015 DEC 21 P 12:12

BLM

AMC435769



The above map depicts the MM 184 lode mining claim, which is located in Section(s) 17, Township 3 South, Range 11 East, Gila and Salt River Baseline and Meridian, Pinal County, Arizona. The claim corners, end centers, and location monuments are marked by 2 inch by 2 inch by 5 foot wooden posts with aluminum tags. The bearings and distances between claims are as depicted on the map.







When recorded return to:  
Tim Marsh  
4750 North Bonanza Avenue  
Tucson, AZ 85749

DATE/TIME: 09/28/2015 805  
FEE: \$10.00  
PAGES: 1  
FEE NUMBER: 2015-062458



**LOCATION NOTICE FOR LODE MINING CLAIM**

NOTICE IS HEREBY GIVEN that the MM 186 lode mining claim has been located by Desert Fox Minerals Co., an Arizona Corporation, whose current mailing address is Suite 650, 340 - 12<sup>th</sup> Avenue SW, Calgary, Alberta, T2R 1L5, Canada. The general course of this claim is North - South, and it is situated in Pinal County, Arizona. This claim is 1500 feet in length and 600 feet in width. This claim runs from the location monument on which this location notice is posted approximately 1490 feet in a northerly direction to the North end line and 10 feet in a southerly direction to the South end line. This claim is marked by six additional monuments, one at each corner and one at the center of each end line.

The location monument on which this notice is posted is situated within Section 17, Township 3 South, Range 11 East, Gila and Salt River Baseline and Meridian, Arizona, and this claim occupies the following quarter section(s), section(s), Township and Range:

<u>1/4</u>	<u>Section</u>	<u>Township</u>	<u>Range</u>	<u>Meridian</u>
<u>NE</u>	<u>17</u>	3 S	11 E	Gila and Salt River
<u>SE</u>	<u>17</u>	3 S	11 E	Gila and Salt River
---	---	3 S	11 E	Gila and Salt River
---	---	3 S	11 E	Gila and Salt River

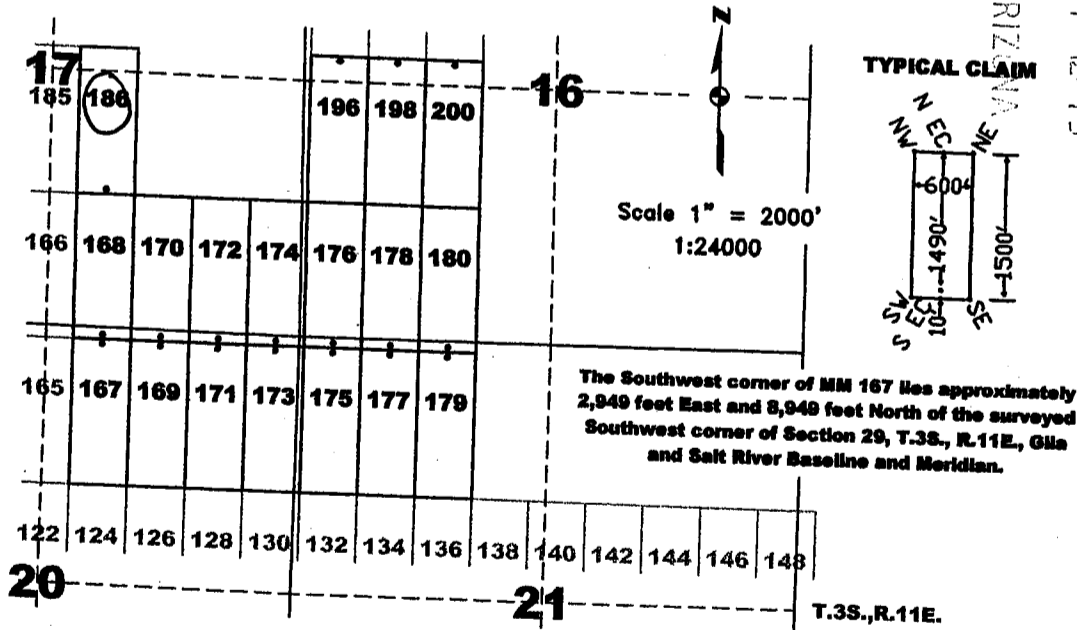
The location monument of this claim is approximately 3250 feet east/west and 11960 feet north/south of the Southwest corner of Section 29, Township 3 South, Range 11 East, Gila and Salt River Baseline and Meridian.

DATED AND POSTED on the ground this 26 day of September, 2015.

by: Curtis Barlow  
Curtis Barlow, Agent

PHOENIX, ARIZONA  
2015 DEC 21 P 12:13  
BLANK & UNRECORDED

AMC435771



The above map depicts the MM 186 lode mining claim, which is located in Section(s) 17, Township 3 South, Range 11 East, Gila and Salt River Baseline and Meridian, Pinal County, Arizona. The claim corners, end centers, and location monuments are marked by 2 inch by 2 inch by 5 foot wooden posts with aluminum tags. The bearings and distances between claims are as depicted on the map.



When recorded return to:  
Tim Marsh  
4750 North Bonanza Avenue  
Tucson, AZ 85749

DATE/TIME: 09/28/2015 805  
FEE: \$10.00  
PAGES: 1  
FEE NUMBER: 2015-062459



**LOCATION NOTICE FOR LODE MINING CLAIM**

NOTICE IS HEREBY GIVEN that the MM 187 lode mining claim has been located by Desert Fox Minerals Co., an Arizona Corporation, whose current mailing address is Suite 650, 340 - 12<sup>th</sup> Avenue SW, Calgary, Alberta, T2R 1L5, Canada. The general course of this claim is North - South, and it is situated in Pinal County, Arizona. This claim is 1500 feet in length and 600 feet in width. This claim runs from the location monument on which this location notice is posted approximately 10 feet in a northerly direction to the North end line and 1490 feet in a southerly direction to the South end line. This claim is marked by six additional monuments, one at each corner and one at the center of each end line.

The location monument on which this notice is posted is situated within Section 18, Township 3 South, Range 11 East, Gila and Salt River Baseline and Meridian, Arizona, and this claim occupies the following quarter section(s), section(s), Township and Range:

<u>1/4</u>	<u>Section</u>	<u>Township</u>	<u>Range</u>	<u>Meridian</u>
<u>NE</u>	<u>18</u>	3 S	11 E	Gila and Salt River
<u>SE</u>	<u>18</u>	3 S	11 E	Gila and Salt River
---	---	3 S	11 E	Gila and Salt River
---	---	3 S	11 E	Gila and Salt River

The location monument of this claim is approximately 2150 feet east/west and 13440 feet north/south of the Southwest corner of Section 29, Township 3 South, Range 11 East, Gila and Salt River Baseline and Meridian.

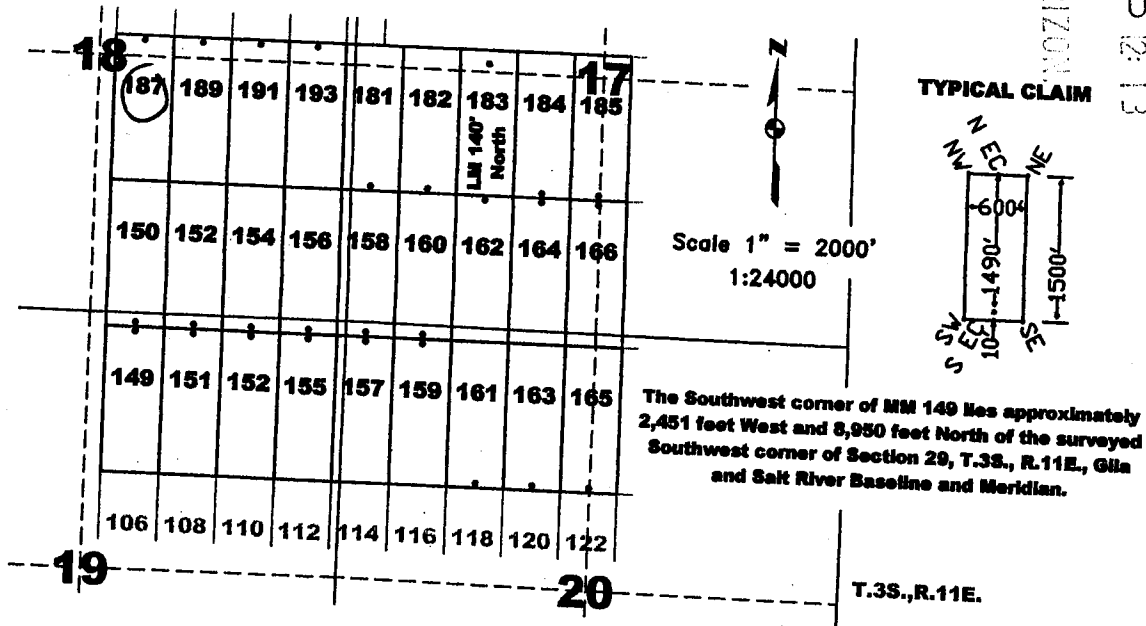
DATED AND POSTED on the ground this 27 day of September, 2015.

by: Curtis Barlow  
Curtis Barlow, Agent

PHOENIX, ARIZONA  
2015 DEC 21 P 12:13

BLANK

AMC435712



The above map depicts the MM 187 lode mining claim, which is located in Section(s) 18, Township 3 South, Range 11 East, Gila and Salt River Baseline and Meridian, Pinal County, Arizona. The claim corners, end centers, and location monuments are marked by 2 inch by 2 inch by 5 foot wooden posts with aluminum tags. The bearings and distances between claims are as depicted on the map.



When recorded return to:  
Tim Marsh  
4750 North Bonanza Avenue  
Tucson, AZ 85749

DATE/TIME: 09/28/2015 805  
FEE: \$10.00  
PAGES: 1  
FEE NUMBER: 2015-062460



**LOCATION NOTICE FOR LODE MINING CLAIM**

NOTICE IS HEREBY GIVEN that the MM 188 lode mining claim has been located by Desert Fox Minerals Co., an Arizona Corporation, whose current mailing address is Suite 650, 340 - 12<sup>th</sup> Avenue SW, Calgary, Alberta, T2R 1L5, Canada. The general course of this claim is North - South, and it is situated in Pinal County, Arizona. This claim is 1500 feet in length and 600 feet in width. This claim runs from the location monument on which this location notice is posted approximately 1490 feet in a northerly direction to the North end line and 10 feet in a southerly direction to the South end line. This claim is marked by six additional monuments, one at each corner and one at the center of each end line.

The location monument on which this notice is posted is situated within Section 18, Township 3 South, Range 11 East, Gila and Salt River Baseline and Meridian, Arizona, and this claim occupies the following quarter section(s), section(s), Township and Range:

<u>1/4</u>	<u>Section</u>	<u>Township</u>	<u>Range</u>	<u>Meridian</u>
<u>NE</u>	<u>18</u>	3 S	11 E	Gila and Salt River
---	---	3 S	11 E	Gila and Salt River
---	---	3 S	11 E	Gila and Salt River
---	---	3 S	11 E	Gila and Salt River

The location monument of this claim is approximately 2150 feet east/west and 13460 feet north/south of the Southwest corner of Section 29, Township 3 South, Range 11 East, Gila and Salt River Baseline and Meridian.

DATED AND POSTED on the ground this 27 day of September, 2015.

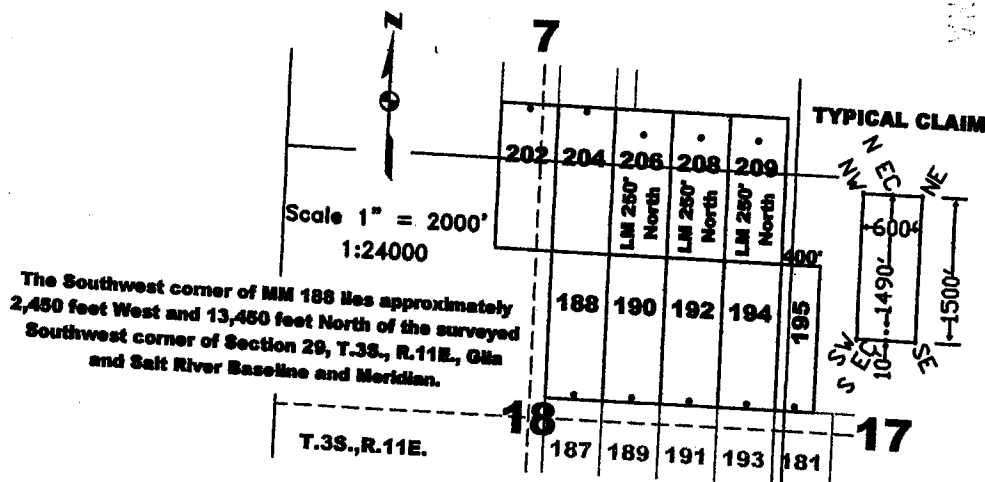
by: Curtis Barlow  
Curtis Barlow, Agent

PINAL COUNTY, ARIZONA

2015 DEC 21 P 12:13

RECORDED

AMC435773



The above map depicts the MM 188 lode mining claim, which is located in Section(s) 18, Township 3 South, Range 11 East, Gila and Salt River Baseline and Meridian, Pinal County, Arizona. The claim corners, end centers, and location monuments are marked by 2 inch by 2 inch by 5 foot wooden posts with aluminum tags. The bearings and distances between claims are as depicted on the map.



When recorded return to:  
Tim Marsh  
4750 North Bonanza Avenue  
Tucson, AZ 85749

DATE/TIME: 09/28/2015 805  
FEE: \$10.00  
PAGES: 1  
FEE NUMBER: 2015-062461



**LOCATION NOTICE FOR LODE MINING CLAIM**

NOTICE IS HEREBY GIVEN that the MM 189 lode mining claim has been located by Desert Fox Minerals Co., an Arizona Corporation, whose current mailing address is Suite 650, 340 - 12<sup>th</sup> Avenue SW, Calgary, Alberta, T2R 1L5, Canada. The general course of this claim is North - South, and it is situated in Pinal County, Arizona. This claim is 1500 feet in length and 600 feet in width. This claim runs from the location monument on which this location notice is posted approximately 10 feet in a northerly direction to the North end line and 1490 feet in a southerly direction to the South end line. This claim is marked by six additional monuments, one at each corner and one at the center of each end line.

The location monument on which this notice is posted is situated within Section 18, Township 3 South, Range 11 East, Gila and Salt River Baseline and Meridian, Arizona, and this claim occupies the following quarter section(s), section(s), Township and Range:

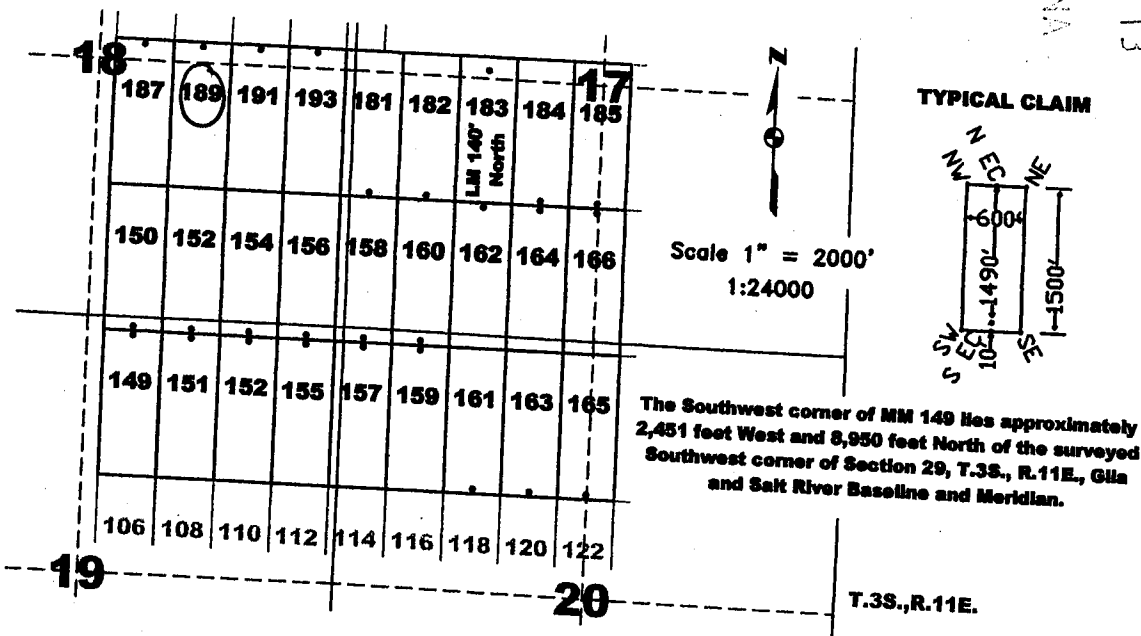
1/4	Section	Township	Range	Meridian
<u>NE</u>	<u>18</u>	3 S	11 E	Gila and Salt River
<u>SE</u>	<u>18</u>	3 S	11 E	Gila and Salt River
---	---	3 S	11 E	Gila and Salt River
---	---	3 S	11 E	Gila and Salt River

The location monument of this claim is approximately 1550 feet east/west and 13440 feet north/south of the Southwest corner of Section 29, Township 3 South, Range 11 East, Gila and Salt River Baseline and Meridian.

DATED AND POSTED on the ground this 27 day of September, 2015.

by: Curtis Barlow  
Curtis Barlow, Agent

RECORDED  
INDEXED  
2015 DEC 21 P 12:13  
PINAL COUNTY, ARIZONA



The above map depicts the MM 189 lode mining claim, which is located in Section(s) 18, Township 3 South, Range 11 East, Gila and Salt River Baseline and Meridian, Pinal County, Arizona. The claim corners, end centers, and location monuments are marked by 2 inch by 2 inch by 5 foot wooden posts with aluminum tags. The bearings and distances between claims are as depicted on the map.

AHC435774



When recorded return to:  
Tim Marsh  
4750 North Bonanza Avenue  
Tucson, AZ 85749

DATE/TIME: 09/28/2015 805  
FEE: \$10.00  
PAGES: 1  
FEE NUMBER: 2015-062462



**LOCATION NOTICE FOR LODE MINING CLAIM**

NOTICE IS HEREBY GIVEN that the MM 190 lode mining claim has been located by Desert Fox Minerals Co., an Arizona Corporation, whose current mailing address is Suite 650, 340 - 12<sup>th</sup> Avenue SW, Calgary, Alberta, T2R 1L5, Canada. The general course of this claim is North - South, and it is situated in Pinal County, Arizona. This claim is 1500 feet in length and 600 feet in width. This claim runs from the location monument on which this location notice is posted approximately 1490 feet in a northerly direction to the North end line and 10 feet in a southerly direction to the South end line. This claim is marked by six additional monuments, one at each corner and one at the center of each end line.

The location monument on which this notice is posted is situated within Section 18, Township 3 South, Range 11 East, Gila and Salt River Baseline and Meridian, Arizona, and this claim occupies the following quarter section(s), section(s), Township and Range:

<u>1/4</u>	<u>Section</u>	<u>Township</u>	<u>Range</u>	<u>Meridian</u>
<u>NE</u>	<u>18</u>	3 S	11 E	Gila and Salt River
---	---	3 S	11 E	Gila and Salt River
---	---	3 S	11 E	Gila and Salt River
---	---	3 S	11 E	Gila and Salt River

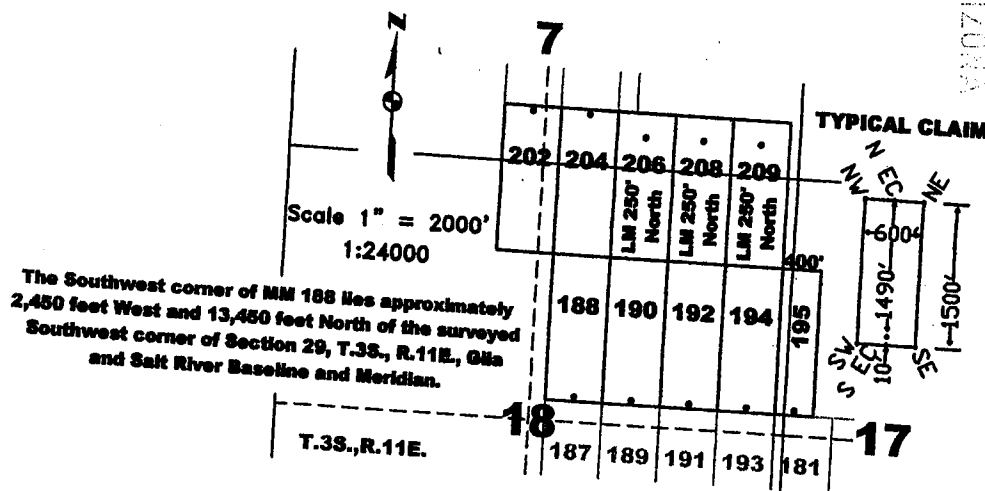
The location monument of this claim is approximately 1550 feet east (west) and 13460 feet north (south) of the Southwest corner of Section 29, Township 3 South, Range 11 East, Gila and Salt River Baseline and Meridian.

DATED AND POSTED on the ground this 27 day of September, 2015.

by: Curtis Barlow  
Curtis Barlow, Agent

PINAL COUNTY, ARIZONA  
2015 DEC 21 P 12:13  
BLANK

AMC435775



The above map depicts the MM 190 lode mining claim, which is located in Section(s) 18, Township 3 South, Range 11 East, Gila and Salt River Baseline and Meridian, Pinal County, Arizona. The claim corners, end centers, and location monuments are marked by 2 inch by 2 inch by 5 foot wooden posts with aluminum tags. The bearings and distances between claims are as depicted on the map.



When recorded return to:  
Tim Marsh  
4750 North Bonanza Avenue  
Tucson, AZ 85749

DATE/TIME: 09/28/2015 805  
FEE: \$10.00  
PAGES: 1  
FEE NUMBER: 2015-062463



**LOCATION NOTICE FOR LODE MINING CLAIM**

NOTICE IS HEREBY GIVEN that the MM 191 lode mining claim has been located by Desert Fox Minerals Co., an Arizona Corporation, whose current mailing address is Suite 650, 340 - 12<sup>th</sup> Avenue SW, Calgary, Alberta, T2R 1L5, Canada. The general course of this claim is North - South, and it is situated in Pinal County, Arizona. This claim is 1500 feet in length and 600 feet in width. This claim runs from the location monument on which this location notice is posted approximately 10 feet in a northerly direction to the North end line and 1490 feet in a southerly direction to the South end line. This claim is marked by six additional monuments, one at each corner and one at the center of each end line.

The location monument on which this notice is posted is situated within Section 18, Township 3 South, Range 11 East, Gila and Salt River Baseline and Meridian, Arizona, and this claim occupies the following quarter section(s), section(s), Township and Range:

<u>1/4</u>	<u>Section</u>	<u>Township</u>	<u>Range</u>	<u>Meridian</u>
<u>NE</u>	<u>18</u>	3 S	11 E	Gila and Salt River
<u>SE</u>	<u>18</u>	3 S	11 E	Gila and Salt River
---	---	3 S	11 E	Gila and Salt River
---	---	3 S	11 E	Gila and Salt River

The location monument of this claim is approximately 950 feet east/west and 13440 feet north/south of the Southwest corner of Section 29, Township 3 South, Range 11 East, Gila and Salt River Baseline and Meridian.

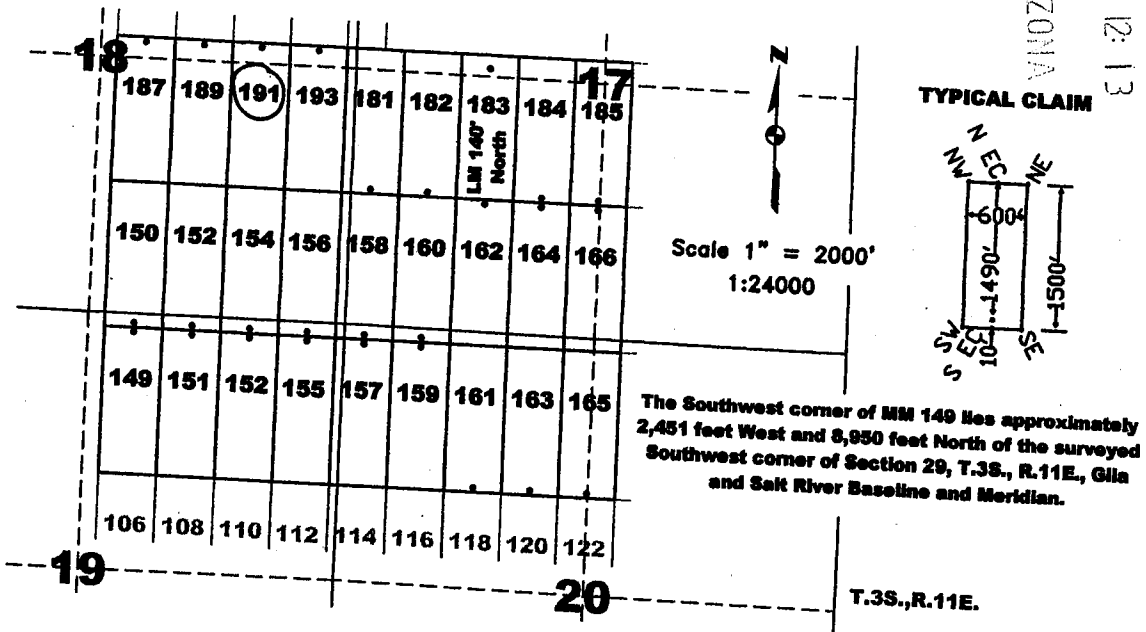
DATED AND POSTED on the ground this 26 day of September, 2015.

by: Curtis Barlow  
Curtis Barlow, Agent

2015 DEC 21 P 12:13  
PINAL COUNTY, ARIZONA

RECEIVED  
BLM/AAS INFORMATION

AMC435776



The above map depicts the MM 191 lode mining claim, which is located in Section(s) 18, Township 3 South, Range 11 East, Gila and Salt River Baseline and Meridian, Pinal County, Arizona. The claim corners, end centers, and location monuments are marked by 2 inch by 2 inch by 5 foot wooden posts with aluminum tags. The bearings and distances between claims are as depicted on the map.



When recorded return to:  
Tim Marsh  
4750 North Bonanza Avenue  
Tucson, AZ 85749

DATE/TIME: 09/28/2015 805  
FEE: \$10.00  
PAGES: 1  
FEE NUMBER: 2015-062464



**LOCATION NOTICE FOR LODE MINING CLAIM**

NOTICE IS HEREBY GIVEN that the MM 192 lode mining claim has been located by Desert Fox Minerals Co., an Arizona Corporation, whose current mailing address is Suite 650, 340 - 12<sup>th</sup> Avenue SW, Calgary, Alberta, T2R 1L5, Canada. The general course of this claim is North - South, and it is situated in Pinal County, Arizona. This claim is 1500 feet in length and 600 feet in width. This claim runs from the location monument on which this location notice is posted approximately 1490 feet in a northerly direction to the North end line and 10 feet in a southerly direction to the South end line. This claim is marked by six additional monuments, one at each corner and one at the center of each end line.

The location monument on which this notice is posted is situated within Section 18, Township 3 South, Range 11 East, Gila and Salt River Baseline and Meridian, Arizona, and this claim occupies the following quarter section(s), section(s), Township and Range:

<u>1/4</u>	<u>Section</u>	<u>Township</u>	<u>Range</u>	<u>Meridian</u>
<u>NE</u>	<u>18</u>	3 S	11 E	Gila and Salt River
---	---	3 S	11 E	Gila and Salt River
---	---	3 S	11 E	Gila and Salt River
---	---	3 S	11 E	Gila and Salt River

The location monument of this claim is approximately 950 feet east/west and 13460 feet north/south of the Southwest corner of Section 29, Township 3 South, Range 11 East, Gila and Salt River Baseline and Meridian.

DATED AND POSTED on the ground this 26 day of September, 2015.

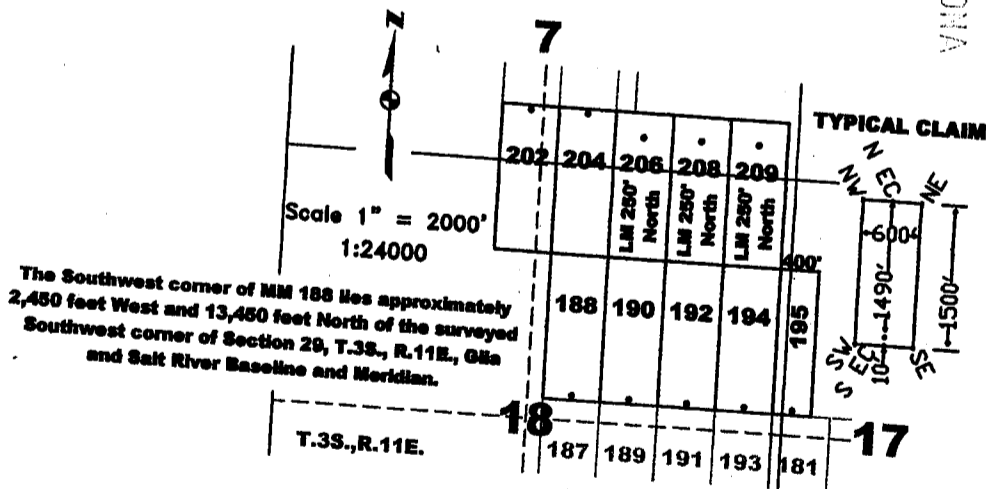
by: Curtis Barlow  
Curtis Barlow, Agent

PHOENIX, ARIZONA

2015 DEC 21 P 12:13

RECEIVED  
BLM/ARIZONA OFFICE

AMC435777



The above map depicts the MM 192 lode mining claim, which is located in Section(s) 18, Township 3 South, Range 11 East, Gila and Salt River Baseline and Meridian, Pinal County, Arizona. The claim corners, end centers, and location monuments are marked by 2 inch by 2 inch by 5 foot wooden posts with aluminum tags. The bearings and distances between claims are as depicted on the map.





When recorded return to:  
Tim Marsh  
4750 North Bonanza Avenue  
Tucson, AZ 85749

DATE/TIME: 09/28/2015 805  
FEE: \$10.00  
PAGES: 1  
FEE NUMBER: 2015-062465



**LOCATION NOTICE FOR LODE MINING CLAIM**

NOTICE IS HEREBY GIVEN that the MM 193 lode mining claim has been located by Desert Fox Minerals Co., an Arizona Corporation, whose current mailing address is Suite 650, 340 - 12<sup>th</sup> Avenue SW, Calgary, Alberta, T2R 1L5, Canada. The general course of this claim is North - South, and it is situated in Pinal County, Arizona. This claim is 1500 feet in length and 600 feet in width. This claim runs from the location monument on which this location notice is posted approximately 10 feet in a northerly direction to the North end line and 1490 feet in a southerly direction to the South end line. This claim is marked by six additional monuments, one at each corner and one at the center of each end line.

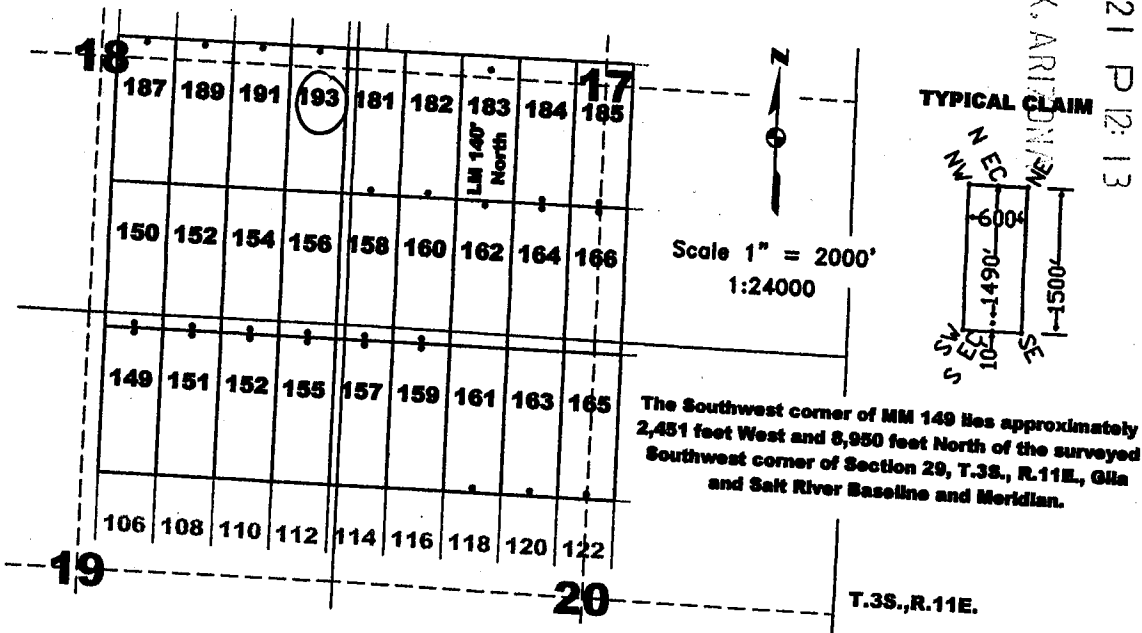
The location monument on which this notice is posted is situated within Section 18, Township 3 South, Range 11 East, Gila and Salt River Baseline and Meridian, Arizona, and this claim occupies the following quarter section(s), section(s), Township and Range:

1/4	Section	Township	Range	Meridian
<u>NE</u>	<u>18</u>	3 S	11 E	Gila and Salt River
<u>SE</u>	<u>18</u>	3 S	11 E	Gila and Salt River
---	---	3 S	11 E	Gila and Salt River
---	---	3 S	11 E	Gila and Salt River

The location monument of this claim is approximately 350 feet east/west and 13440 feet north/south of the Southwest corner of Section 29, Township 3 South, Range 11 East, Gila and Salt River Baseline and Meridian.

DATED AND POSTED on the ground this 26 day of September, 2015.

by: Curtis Barlow  
Curtis Barlow, Agent



AMC435778

The above map depicts the MM 193 lode mining claim, which is located in Section(s) 18, Township 3 South, Range 11 East, Gila and Salt River Baseline and Meridian, Pinal County, Arizona. The claim corners, end centers, and location monuments are marked by 2 inch by 2 inch by 5 foot wooden posts with aluminum tags. The bearings and distances between claims are as depicted on the map.



When recorded return to:  
Tim Marsh  
4750 North Bonanza Avenue  
Tucson, AZ 85749

DATE/TIME: 09/28/2015 805  
FEE: \$10.00  
PAGES: 1  
FEE NUMBER: 2015-062466



**LOCATION NOTICE FOR LODE MINING CLAIM**

NOTICE IS HEREBY GIVEN that the MM 194 lode mining claim has been located by Desert Fox Minerals Co., an Arizona Corporation, whose current mailing address is Suite 650, 340 - 12<sup>th</sup> Avenue SW, Calgary, Alberta, T2R 1L5, Canada. The general course of this claim is North - South, and it is situated in Pinal County, Arizona. This claim is 1500 feet in length and 600 feet in width. This claim runs from the location monument on which this location notice is posted approximately 1490 feet in a northerly direction to the North end line and 10 feet in a southerly direction to the South end line. This claim is marked by six additional monuments, one at each corner and one at the center of each end line.

The location monument on which this notice is posted is situated within Section 18, Township 3 South, Range 11 East, Gila and Salt River Baseline and Meridian, Arizona, and this claim occupies the following quarter section(s), section(s), Township and Range:

<u>1/4</u>	<u>Section</u>	<u>Township</u>	<u>Range</u>	<u>Meridian</u>
<u>NE</u>	<u>18</u>	3 S	11 E	Gila and Salt River
---	---	3 S	11 E	Gila and Salt River
---	---	3 S	11 E	Gila and Salt River
---	---	3 S	11 E	Gila and Salt River

The location monument of this claim is approximately 350 feet east(west) and 13460 feet north/south of the Southwest corner of Section 29, Township 3 South, Range 11 East, Gila and Salt River Baseline and Meridian.

DATED AND POSTED on the ground this 26 day of September, 2015.

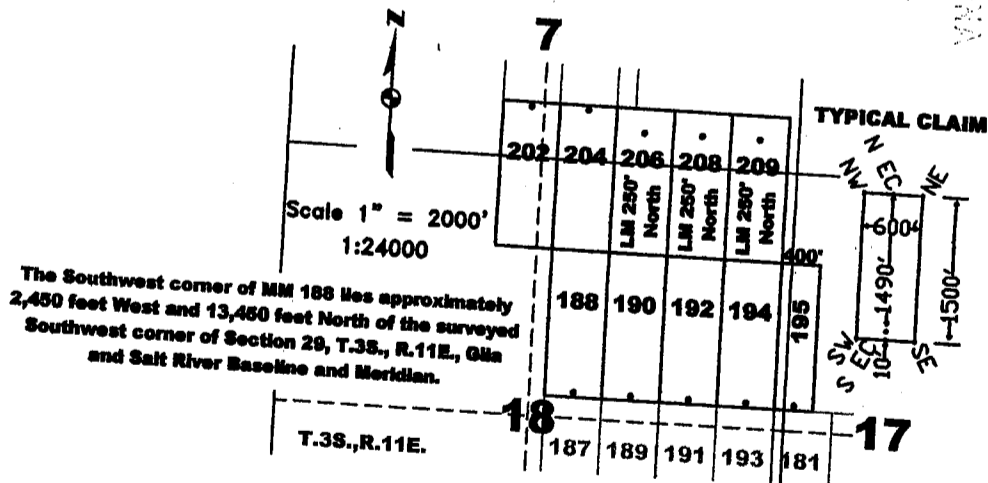
by: Curtis Barlow  
Curtis Barlow, Agent

PHOENIX, ARIZONA

2015 DEC 21 P 12:13

RECEIVED  
BLM/MINERAL SERVICES OFFICE

AMC 435779



The above map depicts the MM 194 lode mining claim, which is located in Section(s) 18, Township 3 South, Range 11 East, Gila and Salt River Baseline and Meridian, Pinal County, Arizona. The claim corners, end centers, and location monuments are marked by 2 inch by 2 inch by 5 foot wooden posts with aluminum tags. The bearings and distances between claims are as depicted on the map.



When recorded return to:  
Tim Marsh  
4750 North Bonanza Avenue  
Tucson, AZ 85749

DATE/TIME: 09/28/2015 805  
FEE: \$10.00  
PAGES: 1  
FEE NUMBER: 2015-062467



**LOCATION NOTICE FOR LODE MINING CLAIM**

NOTICE IS HEREBY GIVEN that the MM 195 lode mining claim has been located by Desert Fox Minerals Co., an Arizona Corporation, whose current mailing address is Suite 650, 340 - 12<sup>th</sup> Avenue SW, Calgary, Alberta, T2R 1L5, Canada. The general course of this claim is North - South, and it is situated in Pinal County, Arizona. This claim is 1500 feet in length and 400 feet in width. This claim runs from the location monument on which this location notice is posted approximately 1490 feet in a northerly direction to the North end line and 10 feet in a southerly direction to the South end line. This claim is marked by six additional monuments, one at each corner and one at the center of each end line.

The location monument on which this notice is posted is situated within Section 17, Township 3 South, Range 11 East, Gila and Salt River Baseline and Meridian, Arizona, and this claim occupies the following quarter section(s), section(s), Township and Range:

<u>1/4</u>	<u>Section</u>	<u>Township</u>	<u>Range</u>	<u>Meridian</u>
<u>NE</u>	<u>18</u>	3 S	11 E	Gila and Salt River
<u>NW</u>	<u>17</u>	3 S	11 E	Gila and Salt River
---	---	3 S	11 E	Gila and Salt River
---	---	3 S	11 E	Gila and Salt River

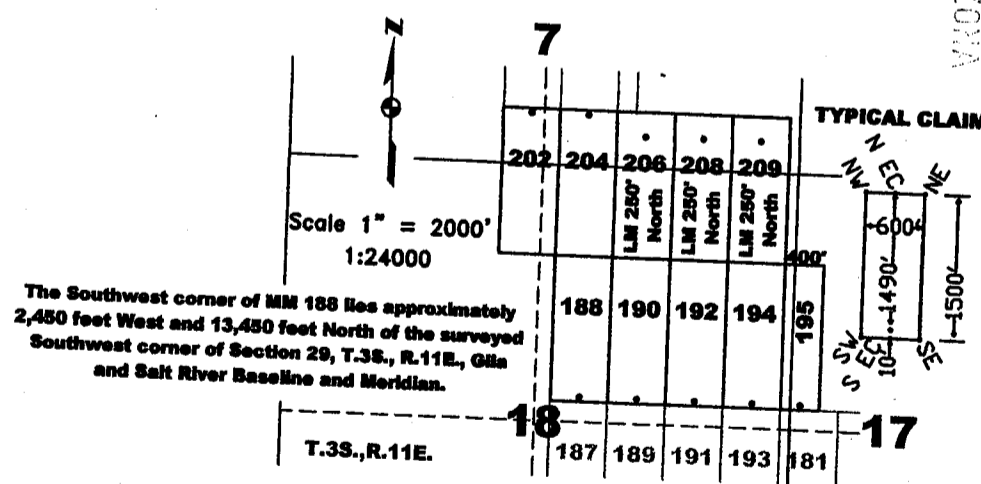
The location monument of this claim is approximately 150 feet (east) west and 13460 feet (north) south of the Southwest corner of Section 29, Township 3 South, Range 11 East, Gila and Salt River Baseline and Meridian.

DATED AND POSTED on the ground this 26 day of September, 2015.

by: Curtis Barlow  
Curtis Barlow, Agent

PHOENIX, ARIZONA  
2015 DEC 21 P 12:13  
BLM ARIZONA

AHC435780



The above map depicts the MM 195 lode mining claim, which is located in Section(s) 17, 18, Township 3 South, Range 11 East, Gila and Salt River Baseline and Meridian, Pinal County, Arizona. The claim corners, end centers, and location monuments are marked by 2 inch by 2 inch by 5 foot wooden posts with aluminum tags. The bearings and distances between claims are as depicted on the map.



When recorded return to:  
Tim Marsh  
4750 North Bonanza Avenue  
Tucson, AZ 85749

DATE/TIME: 09/28/2015 805  
FEE: \$10.00  
PAGES: 1  
FEE NUMBER: 2015-062468



**LOCATION NOTICE FOR LODE MINING CLAIM**

NOTICE IS HEREBY GIVEN that the MM 196 lode mining claim has been located by Desert Fox Minerals Co., an Arizona Corporation, whose current mailing address is Suite 650, 340 - 12<sup>th</sup> Avenue SW, Calgary, Alberta, T2R 1L5, Canada. The general course of this claim is North - South, and it is situated in Pinal County, Arizona. This claim is 1500 feet in length and 600 feet in width. This claim runs from the location monument on which this location notice is posted approximately 10 feet in a northerly direction to the North end line and 1490 feet in a southerly direction to the South end line. This claim is marked by six additional monuments, one at each corner and one at the center of each end line.

The location monument on which this notice is posted is situated within Section 16, Township 3 South, Range 11 East, Gila and Salt River Baseline and Meridian, Arizona, and this claim occupies the following quarter section(s), section(s), Township and Range:

<u>1/4</u>	<u>Section</u>	<u>Township</u>	<u>Range</u>	<u>Meridian</u>
<u>ANW</u>	<u>16</u>	3 S	11 E	Gila and Salt River
<u>SW</u>	<u>16</u>	3 S	11 E	Gila and Salt River
---	---	3 S	11 E	Gila and Salt River
---	---	3 S	11 E	Gila and Salt River

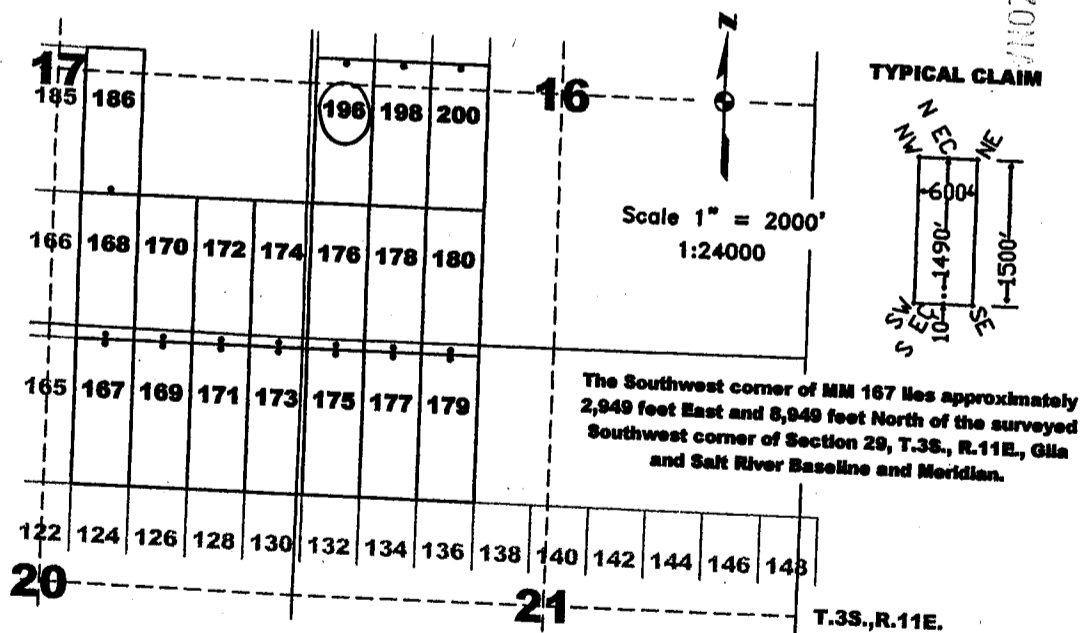
The location monument of this claim is approximately 5650 feet east/west and 13440 feet north/south of the Southwest corner of Section 29, Township 3 South, Range 11 East, Gila and Salt River Baseline and Meridian.

DATED AND POSTED on the ground this 26 day of September, 2015.

by: Curtis Barlow  
Curtis Barlow, Agent

BLM AS STENOPISE  
2015 DEC 21 P 12:13  
PHOENIX, ARIZONA

AMC435781



The above map depicts the MM 196 lode mining claim, which is located in Section(s) 16, Township 3 South, Range 11 East, Gila and Salt River Baseline and Meridian, Pinal County, Arizona. The claim corners, end centers, and location monuments are marked by 2 inch by 2 inch by 5 foot wooden posts with aluminum tags. The bearings and distances between claims are as depicted on the map.



When recorded return to:  
Tim Marsh  
4750 North Bonanza Avenue  
Tucson, AZ 85749

DATE/TIME: 09/28/2015 805  
FEE: \$10.00  
PAGES: 1  
FEE NUMBER: 2015-062469



**LOCATION NOTICE FOR LODE MINING CLAIM**

NOTICE IS HEREBY GIVEN that the MM 197 lode mining claim has been located by Desert Fox Minerals Co., an Arizona Corporation, whose current mailing address is Suite 650, 340 - 12<sup>th</sup> Avenue SW, Calgary, Alberta, T2R 1L5, Canada. The general course of this claim is North - South, and it is situated in Pinal County, Arizona. This claim is 1500 feet in length and 600 feet in width. This claim runs from the location monument on which this location notice is posted approximately 1490 feet in a northerly direction to the North end line and 10 feet in a southerly direction to the South end line. This claim is marked by six additional monuments, one at each corner and one at the center of each end line.

The location monument on which this notice is posted is situated within Section 16, Township 3 South, Range 11 East, Gila and Salt River Baseline and Meridian, Arizona, and this claim occupies the following quarter section(s), section(s), Township and Range:

<u>1/4</u>	<u>Section</u>	<u>Township</u>	<u>Range</u>	<u>Meridian</u>
<u>NW</u>	<u>16</u>	3 S	11 E	Gila and Salt River
---	---	3 S	11 E	Gila and Salt River
---	---	3 S	11 E	Gila and Salt River
---	---	3 S	11 E	Gila and Salt River

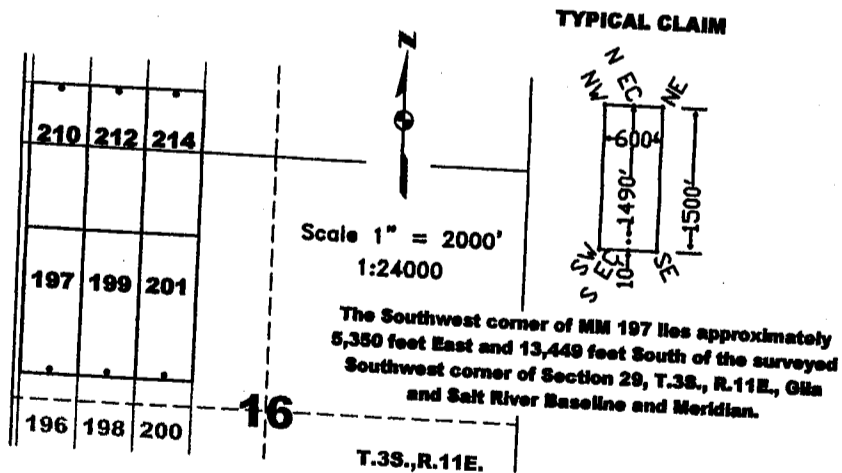
The location monument of this claim is approximately 5650 feet east/west and 13460 feet north/south of the Southwest corner of Section 29, Township 3 South, Range 11 East, Gila and Salt River Baseline and Meridian.

DATED AND POSTED on the ground this 26 day of September, 2015.

by: Curtis Barlow  
Curtis Barlow, Agent

RECORDED  
BLM ARIZONA STATE OFFICE  
2015 DEC 21 P 12:13  
PHOENIX, ARIZONA

AMC 435782



The above map depicts the MM 197 lode mining claim, which is located in Section(s) 16, Township 3 South, Range 11 East, Gila and Salt River Baseline and Meridian, Pinal County, Arizona. The claim corners, end centers, and location monuments are marked by 2 inch by 2 inch by 5 foot wooden posts with aluminum tags. The bearings and distances between claims are as depicted on the map.



When recorded return to:  
Tim Marsh  
4750 North Bonanza Avenue  
Tucson, AZ 85749

DATE/TIME: 09/28/2015 805  
FEE: \$10.00  
PAGES: 1  
FEE NUMBER: 2015-062470



**LOCATION NOTICE FOR LODE MINING CLAIM**

NOTICE IS HEREBY GIVEN that the MM 198 lode mining claim has been located by Desert Fox Minerals Co., an Arizona Corporation, whose current mailing address is Suite 650, 340 - 12<sup>th</sup> Avenue SW, Calgary, Alberta, T2R 1L5, Canada. The general course of this claim is North - South, and it is situated in Pinal County, Arizona. This claim is 1500 feet in length and 600 feet in width. This claim runs from the location monument on which this location notice is posted approximately 10 feet in a northerly direction to the North end line and 1490 feet in a southerly direction to the South end line. This claim is marked by six additional monuments, one at each corner and one at the center of each end line.

The location monument on which this notice is posted is situated within Section 16, Township 3 South, Range 11 East, Gila and Salt River Baseline and Meridian, Arizona, and this claim occupies the following quarter section(s), section(s), Township and Range:

<u>1/4</u>	<u>Section</u>	<u>Township</u>	<u>Range</u>	<u>Meridian</u>
<u>NW</u>	<u>16</u>	3 S	11 E	Gila and Salt River
<u>SW</u>	<u>16</u>	3 S	11 E	Gila and Salt River
---	---	3 S	11 E	Gila and Salt River
---	---	3 S	11 E	Gila and Salt River

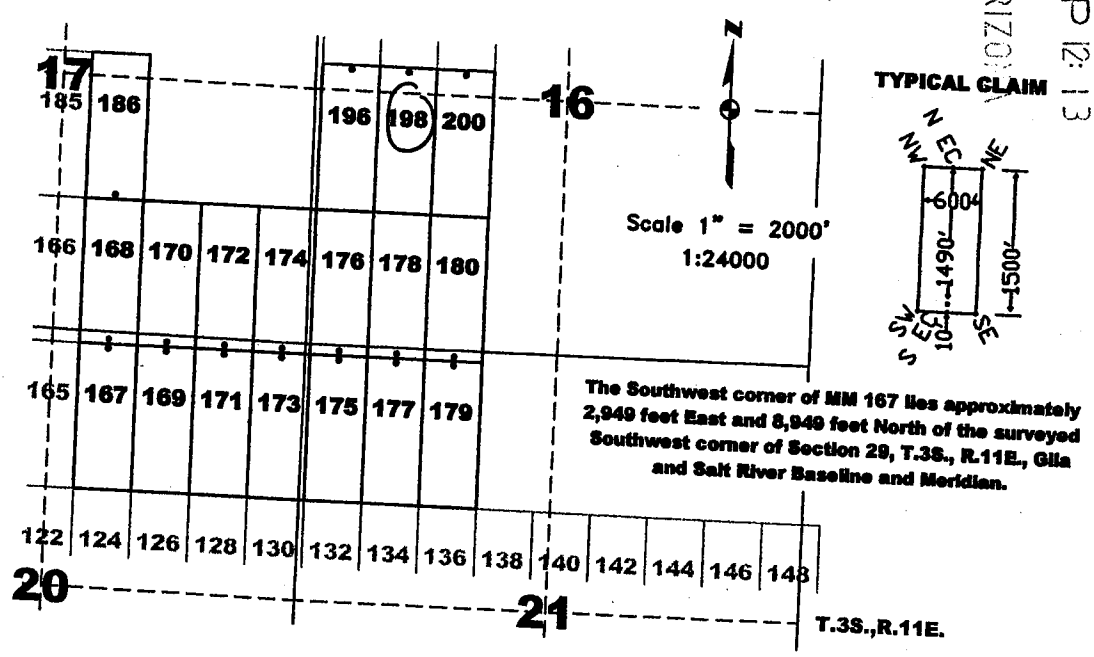
The location monument of this claim is approximately 9250 feet east/west and 13440 feet north/south of the Southwest corner of Section 29, Township 3 South, Range 11 East, Gila and Salt River Baseline and Meridian.

DATED AND POSTED on the ground this 26 day of September, 2015.

by: Curtis Barlow  
Curtis Barlow, Agent

BLM ARIZONA DISTRICT OFFICE  
2015 DEC 21 P 12:13  
PINAL COUNTY, ARIZONA

ANCI135783



The above map depicts the MM 198 lode mining claim, which is located in Section(s) 16, Township 3 South, Range 11 East, Gila and Salt River Baseline and Meridian, Pinal County, Arizona. The claim corners, end centers, and location monuments are marked by 2 inch by 2 inch by 5 foot wooden posts with aluminum tags. The bearings and distances between claims are as depicted on the map.



When recorded return to:  
Tim Marsh  
4750 North Bonanza Avenue  
Tucson, AZ 85749

DATE/TIME: 09/28/2015 805  
FEE: \$10.00  
PAGES: 1  
FEE NUMBER: 2015-062471



**LOCATION NOTICE FOR LODE MINING CLAIM**

NOTICE IS HEREBY GIVEN that the MM 199 lode mining claim has been located by Desert Fox Minerals Co., an Arizona Corporation, whose current mailing address is Suite 650, 340 - 12<sup>th</sup> Avenue SW, Calgary, Alberta, T2R 1L5, Canada. The general course of this claim is North - South, and it is situated in Pinal County, Arizona. This claim is 1500 feet in length and 600 feet in width. This claim runs from the location monument on which this location notice is posted approximately 1490 feet in a northerly direction to the North end line and 10 feet in a southerly direction to the South end line. This claim is marked by six additional monuments, one at each corner and one at the center of each end line.

The location monument on which this notice is posted is situated within Section 16, Township 3 South, Range 11 East, Gila and Salt River Baseline and Meridian, Arizona, and this claim occupies the following quarter section(s), section(s), Township and Range:

<u>1/4</u>	<u>Section</u>	<u>Township</u>	<u>Range</u>	<u>Meridian</u>
<u>NW</u>	<u>16</u>	3 S	11 E	Gila and Salt River
---	---	3 S	11 E	Gila and Salt River
---	---	3 S	11 E	Gila and Salt River
---	---	3 S	11 E	Gila and Salt River

The location monument of this claim is approximately 6250 feet east/west and 13460 feet north/south of the Southwest corner of Section 29, Township 3 South, Range 11 East, Gila and Salt River Baseline and Meridian.

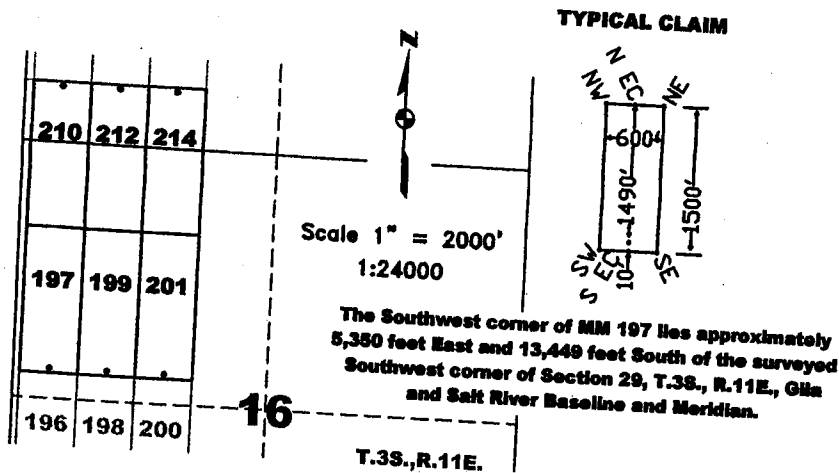
DATED AND POSTED on the ground this 26 day of September, 2015.

by: Curtis Barlow  
Curtis Barlow, Agent

PHOENIX, ARIZONA  
2015 DEC 21 P 12:13

BLM AZ STATE OFFICE

ANCL 35784



The above map depicts the MM 199 lode mining claim, which is located in Section(s) 16, Township 3 South, Range 11 East, Gila and Salt River Baseline and Meridian, Pinal County, Arizona. The claim corners, end centers, and location monuments are marked by 2 inch by 2 inch by 5 foot wooden posts with aluminum tags. The bearings and distances between claims are as depicted on the map.



When recorded return to:  
Tim Marsh  
4750 North Bonanza Avenue  
Tucson, AZ 85749

DATE/TIME: 09/28/2015 805  
FEE: \$10.00  
PAGES: 1  
FEE NUMBER: 2015-062472



**LOCATION NOTICE FOR LODE MINING CLAIM**

NOTICE IS HEREBY GIVEN that the MM 200 lode mining claim has been located by Desert Fox Minerals Co., an Arizona Corporation, whose current mailing address is Suite 650, 340 - 12<sup>th</sup> Avenue SW, Calgary, Alberta, T2R 1L5, Canada. The general course of this claim is North - South, and it is situated in Pinal County, Arizona. This claim is 1500 feet in length and 600 feet in width. This claim runs from the location monument on which this location notice is posted approximately 10 feet in a northerly direction to the North end line and 1490 feet in a southerly direction to the South end line. This claim is marked by six additional monuments, one at each corner and one at the center of each end line.

The location monument on which this notice is posted is situated within Section 16, Township 3 South, Range 11 East, Gila and Salt River Baseline and Meridian, Arizona, and this claim occupies the following quarter section(s), section(s), Township and Range:

<u>1/4</u>	<u>Section</u>	<u>Township</u>	<u>Range</u>	<u>Meridian</u>
<u>NW</u>	<u>16</u>	3 S	11 E	Gila and Salt River
<u>SW</u>	<u>16</u>	3 S	11 E	Gila and Salt River
---	---	3 S	11 E	Gila and Salt River
---	---	3 S	11 E	Gila and Salt River

The location monument of this claim is approximately 6850 feet east/west and 13440 feet north/south of the Southwest corner of Section 29, Township 3 South, Range 11 East, Gila and Salt River Baseline and Meridian.

DATED AND POSTED on the ground this 26 day of September, 2015.

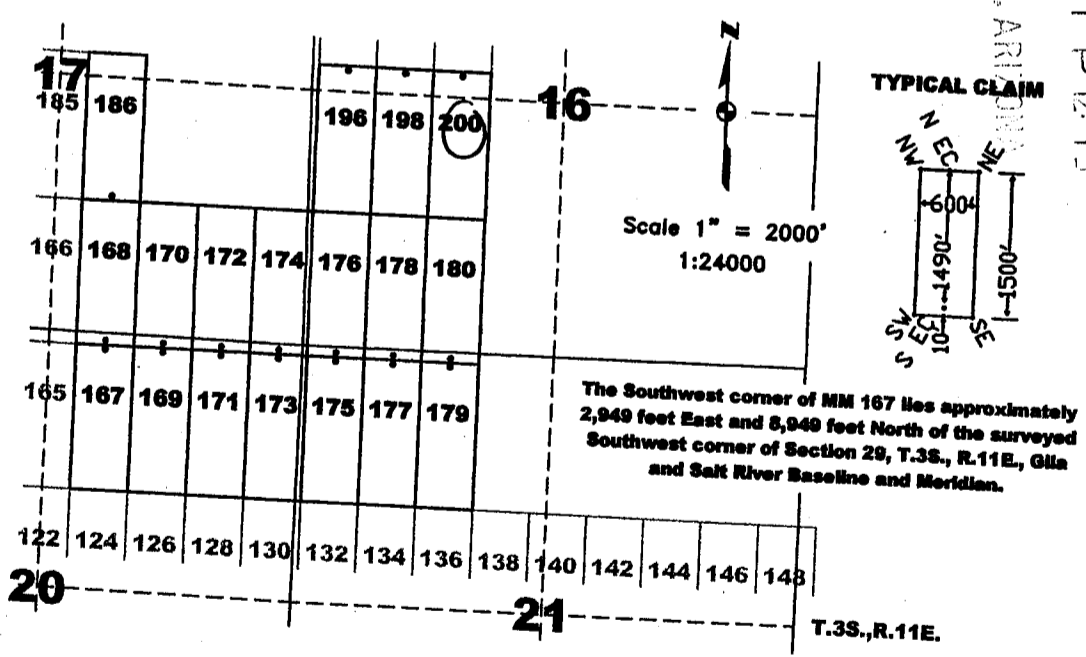
by: Curtis Barlow  
Curtis Barlow, Agent

BLM/ARIZONA DISTRICT

2015 DEC 21 P 12:13

PINAL COUNTY, ARIZONA

AMC435785



The above map depicts the MM 200 lode mining claim, which is located in Section(s) 16, Township 3 South, Range 11 East, Gila and Salt River Baseline and Meridian, Pinal County, Arizona. The claim corners, end centers, and location monuments are marked by 2 inch by 2 inch by 5 foot wooden posts with aluminum tags. The bearings and distances between claims are as depicted on the map.





When recorded return to:  
Tim Marsh  
4750 North Bonanza Avenue  
Tucson, AZ 85749

DATE/TIME: 09/28/2015 805  
FEE: \$10.00  
PAGES: 1  
FEE NUMBER: 2015-062473



**LOCATION NOTICE FOR LODE MINING CLAIM**

NOTICE IS HEREBY GIVEN that the MM 201 lode mining claim has been located by Desert Fox Minerals Co., an Arizona Corporation, whose current mailing address is Suite 650, 340 - 12<sup>th</sup> Avenue SW, Calgary, Alberta, T2R 1L5, Canada. The general course of this claim is North - South, and it is situated in Pinal County, Arizona. This claim is 1500 feet in length and 600 feet in width. This claim runs from the location monument on which this location notice is posted approximately 1490 feet in a northerly direction to the North end line and 10 feet in a southerly direction to the South end line. This claim is marked by six additional monuments, one at each corner and one at the center of each end line.

The location monument on which this notice is posted is situated within Section 16, Township 3 South, Range 11 East, Gila and Salt River Baseline and Meridian, Arizona, and this claim occupies the following quarter section(s), section(s), Township and Range:

<u>1/4</u>	<u>Section</u>	<u>Township</u>	<u>Range</u>	<u>Meridian</u>
<u>NW</u>	<u>16</u>	3 S	11 E	Gila and Salt River
---	---	3 S	11 E	Gila and Salt River
---	---	3 S	11 E	Gila and Salt River
---	---	3 S	11 E	Gila and Salt River

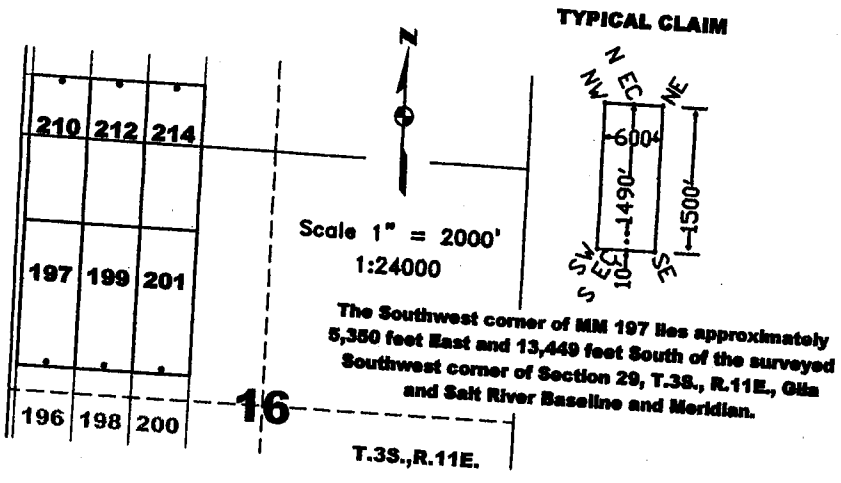
The location monument of this claim is approximately 6850 feet east west and 13460 feet north south of the Southwest corner of Section 29, Township 3 South, Range 11 East, Gila and Salt River Baseline and Meridian.

DATED AND POSTED on the ground this 26 day of September, 2015.

by: Curtis Barlow  
Curtis Barlow, Agent

RECEIVED  
BLM AZ STATE OFFICE  
2015 DEC 21 P 12:14  
PHOENIX, ARIZONA

AMC435786



The above map depicts the MM 201 lode mining claim, which is located in Section(s) 16, Township 3 South, Range 11 East, Gila and Salt River Baseline and Meridian, Pinal County, Arizona. The claim corners, end centers, and location monuments are marked by 2 inch by 2 inch by 5 foot wooden posts with aluminum tags. The bearings and distances between claims are as depicted on the map.



When recorded return to:  
Tim Marsh  
4750 North Bonanza Avenue  
Tucson, AZ 85749

DATE/TIME: 09/24/2015 1619  
FEE: \$10.00  
PAGES: 1  
FEE NUMBER: 2015-061974



**LOCATION NOTICE FOR LODE MINING CLAIM**

NOTICE IS HEREBY GIVEN that the MM 202 lode mining claim has been located by Desert Fox Minerals Co., an Arizona Corporation, whose current mailing address is Suite 650, 340 - 12<sup>th</sup> Avenue SW, Calgary, Alberta, T2R 1L5, Canada. The general course of this claim is North - South, and it is situated in Pinal County, Arizona. This claim is 1500 feet in length and 600 feet in width. This claim runs from the location monument on which this location notice is posted approximately 10 feet in a northerly direction to the North end line and 1490 feet in a southerly direction to the South end line. This claim is marked by six additional monuments, one at each corner and one at the center of each end line.

The location monument on which this notice is posted is situated within Section 7, Township 3 South, Range 11 East, Gila and Salt River Baseline and Meridian, Arizona, and this claim occupies the following quarter section(s), section(s), Township and Range:

<u>1/4</u>	<u>Section</u>	<u>Township</u>	<u>Range</u>	<u>Meridian</u>
SW	7	3 S	11 E	Gila and Salt River
SE	7	3 S	11 E	Gila and Salt River
NW	18	3 S	11 E	Gila and Salt River
NE	18	3 S	11 E	Gila and Salt River

The location monument of this claim is approximately 2750 feet east/west and 16440 feet north/south of the Southwest corner of Section 29, Township 3 South, Range 11 East, Gila and Salt River Baseline and Meridian.

DATED AND POSTED on the ground this 24 day of September, 2015.

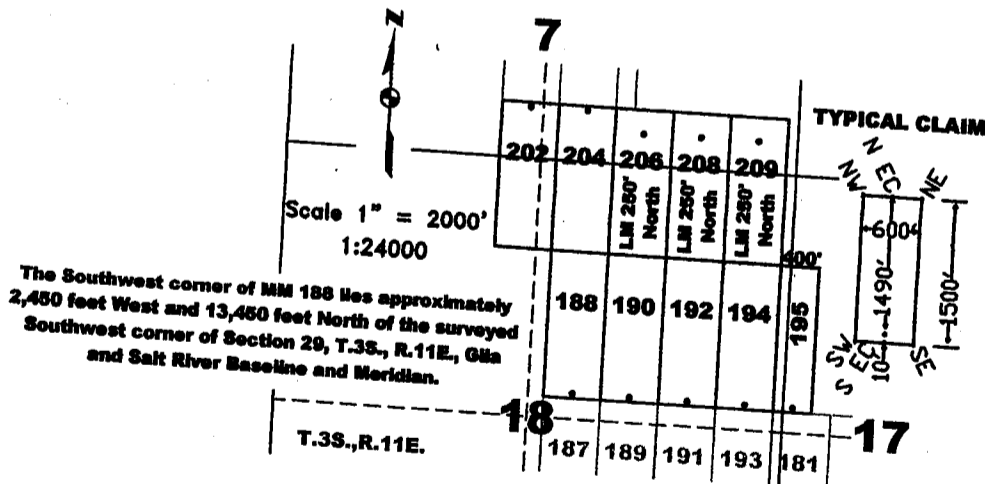
by: Curtis Barlow  
Curtis Barlow, Agent

PINAL COUNTY, ARIZONA

2015 DEC 21 P 12:14

BLM/ARIZONA

AHC435787



The above map depicts the MM 202 lode mining claim, which is located in Section(s) 7, 18, Township 3 South, Range 11 East, Gila and Salt River Baseline and Meridian, Pinal County, Arizona. The claim corners, end centers, and location monuments are marked by 2 inch by 2 inch by 5 foot wooden posts with aluminum tags. The bearings and distances between claims are as depicted on the map.

1



When recorded return to: Tim Marsh 4750 North Bonanza Avenue Tucson, AZ 85749

DATE/TIME: 09/24/2015 1619 FEE: \$10.00 PAGES: 1 FEE NUMBER: 2015-061976



LOCATION NOTICE FOR LODE MINING CLAIM

NOTICE IS HEREBY GIVEN that the MM 204 lode mining claim has been located by Desert Fox Minerals Co., an Arizona Corporation, whose current mailing address is Suite 650, 340 - 12th Avenue SW, Calgary, Alberta, T2R 1L5, Canada. The general course of this claim is North - South, and it is situated in Pinal County, Arizona. This claim is 1500 feet in length and 600 feet in width. This claim runs from the location monument on which this location notice is posted approximately 10 feet in a northerly direction to the North end line and 1490 feet in a southerly direction to the South end line. This claim is marked by six additional monuments, one at each corner and one at the center of each end line.

The location monument on which this notice is posted is situated within Section 7, Township 3 South, Range 11 East, Gila and Salt River Baseline and Meridian, Arizona, and this claim occupies the following quarter section(s), section(s), Township and Range:

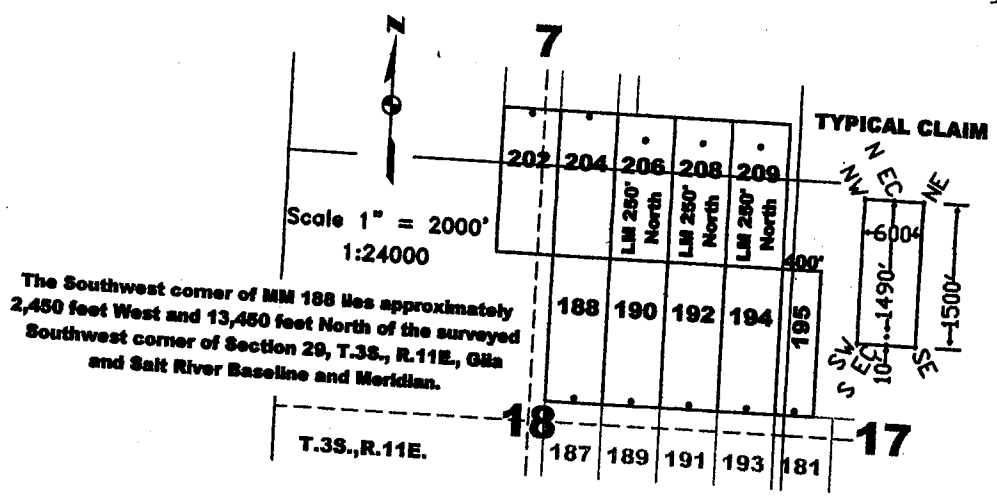
Table with 5 columns: 1/4, Section, Township, Range, Meridian. Rows show SE, NE, and four blank entries for Section 7, Township 3 S, Range 11 E, Meridian Gila and Salt River.

The location monument of this claim is approximately 2150 feet east west and 16440 feet north south of the Southwest corner of Section 29, Township 3 South, Range 11 East, Gila and Salt River Baseline and Meridian.

DATED AND POSTED on the ground this 24 day of September, 2015.

by: [Signature] Curtis Barlow, Agent

PINAL COUNTY, ARIZONA 2015 DEC 21 P 12:14 BLM STATE OFFICE



The above map depicts the MM 204 lode mining claim, which is located in Section(s) 7, 18, Township 3 South, Range 11 East, Gila and Salt River Baseline and Meridian, Pinal County, Arizona. The claim corners, end centers, and location monuments are marked by 2 inch by 2 inch by 5 foot wooden posts with aluminum tags. The bearings and distances between claims are as depicted on the map.

AMC435788

1

When recorded return to:  
Tim Marsh  
4750 North Bonanza Avenue  
Tucson, AZ 85749



OFFICIAL RECORDS OF  
PINAL COUNTY RECORDER  
VIRGINIA ROSS

DATE/TIME: 09/24/2015 1619  
FEE: \$10.00  
PAGES: 1  
FEE NUMBER: 2015-061978



**LOCATION NOTICE FOR LODE MINING CLAIM**

NOTICE IS HEREBY GIVEN that the MM 206 lode mining claim has been located by Desert Fox Minerals Co., an Arizona Corporation, whose current mailing address is Suite 650, 340 - 12<sup>th</sup> Avenue SW, Calgary, Alberta, T2R 1L5, Canada. The general course of this claim is North - South, and it is situated in Pinal County, Arizona. This claim is 1500 feet in length and 600 feet in width. This claim runs from the location monument on which this location notice is posted approximately 250 feet in a northerly direction to the North end line and 1250 feet in a southerly direction to the South end line. This claim is marked by six additional monuments, one at each corner and one at the center of each end line.

The location monument on which this notice is posted is situated within Section 7, Township 3 South, Range 11 East, Gila and Salt River Baseline and Meridian, Arizona, and this claim occupies the following quarter section(s), section(s), Township and Range:

<u>1/4</u>	<u>Section</u>	<u>Township</u>	<u>Range</u>	<u>Meridian</u>
<u>SE</u>	<u>7</u>	3 S	11 E	Gila and Salt River
<u>NE</u>	<u>18</u>	3 S	11 E	Gila and Salt River
---	---	3 S	11 E	Gila and Salt River
---	---	3 S	11 E	Gila and Salt River

The location monument of this claim is approximately 1550 feet east/west and 16200 feet north/south of the Southwest corner of Section 29, Township 3 South, Range 11 East, Gila and Salt River Baseline and Meridian.

DATED AND POSTED on the ground this 24 day of September, 2015.

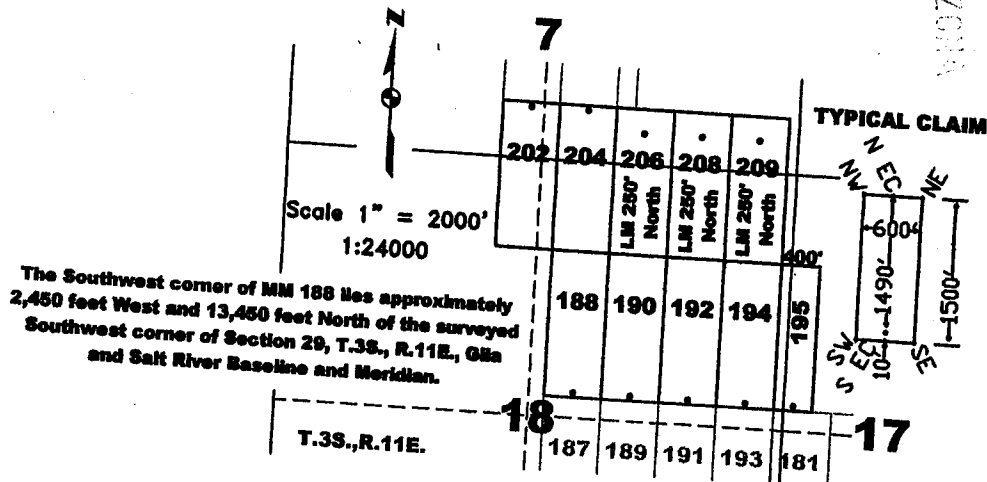
by: [Signature]  
Curtis Barlow, Agent

PINAL COUNTY, ARIZONA

2015 DEC 21 P 12:14

BLM AL STATE OFFICE

AM0435789



The above map depicts the MM 206 lode mining claim, which is located in Section(s) 7, 18, Township 3 South, Range 11 East, Gila and Salt River Baseline and Meridian, Pinal County, Arizona. The claim corners, end centers, and location monuments are marked by 2 inch by 2 inch by 5 foot wooden posts with aluminum tags. The bearings and distances between claims are as depicted on the map.

1



OFFICIAL RECORDS OF  
PINAL COUNTY RECORDER  
VIRGINIA ROSS

When recorded return to:  
Tim Marsh  
4750 North Bonanza Avenue  
Tucson, AZ 85749

DATE/TIME: 09/24/2015 1619  
FEE: \$10.00  
PAGES: 1  
FEE NUMBER: 2015-061980



**LOCATION NOTICE FOR LODE MINING CLAIM**

NOTICE IS HEREBY GIVEN that the MM 208 lode mining claim has been located by Desert Fox Minerals Co., an Arizona Corporation, whose current mailing address is Suite 650, 340 - 12<sup>th</sup> Avenue SW, Calgary, Alberta, T2R 1L5, Canada. The general course of this claim is North - South, and it is situated in Pinal County, Arizona. This claim is 1500 feet in length and 600 feet in width. This claim runs from the location monument on which this location notice is posted approximately 250 feet in a northerly direction to the North end line and 1250 feet in a southerly direction to the South end line. This claim is marked by six additional monuments, one at each corner and one at the center of each end line.

The location monument on which this notice is posted is situated within Section 7, Township 3 South, Range 11 East, Gila and Salt River Baseline and Meridian, Arizona, and this claim occupies the following quarter section(s), section(s), Township and Range:

<u>1/4</u>	<u>Section</u>	<u>Township</u>	<u>Range</u>	<u>Meridian</u>
<u>SE</u>	<u>7</u>	3 S	11 E	Gila and Salt River
<u>NE</u>	<u>7</u>	3 S	11 E	Gila and Salt River
---	---	3 S	11 E	Gila and Salt River
---	---	3 S	11 E	Gila and Salt River

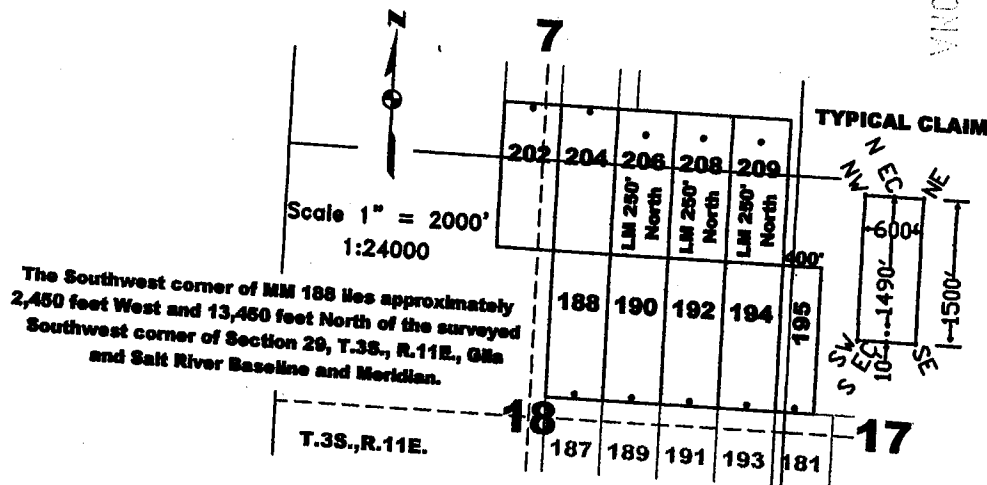
The location monument of this claim is approximately 950 feet east/west and 16200 feet north/south of the Southwest corner of Section 29, Township 3 South, Range 11 East, Gila and Salt River Baseline and Meridian.

DATED AND POSTED on the ground this 24 day of September, 2015.

by: Curtis Barlow  
Curtis Barlow, Agent

RECEIVED  
BLM STATE OFFICE  
2015 DEC 21 P 12:14  
PHOENIX, ARIZONA

AMC435790



The above map depicts the MM 208 lode mining claim, which is located in Section(s) 7, 18, Township 3 South, Range 11 East, Gila and Salt River Baseline and Meridian, Pinal County, Arizona. The claim corners, end centers, and location monuments are marked by 2 inch by 2 inch by 5 foot wooden posts with aluminum tags. The bearings and distances between claims are as depicted on the map.

1

When recorded return to:  
Tim Marsh  
4750 North Bonanza Avenue  
Tucson, AZ 85749



OFFICIAL RECORDS OF  
PINAL COUNTY RECORDER  
VIRGINIA ROSS

DATE/TIME: 09/24/2015 1619  
FEE: \$10.00  
PAGES: 1  
FEE NUMBER: 2015-061981



**LOCATION NOTICE FOR LODE MINING CLAIM**

NOTICE IS HEREBY GIVEN that the MM 209 lode mining claim has been located by Desert Fox Minerals Co., an Arizona Corporation, whose current mailing address is Suite 650, 340 - 12<sup>th</sup> Avenue SW, Calgary, Alberta, T2R 1L5, Canada. The general course of this claim is North - South, and it is situated in Pinal County, Arizona. This claim is 1500 feet in length and 600 feet in width. This claim runs from the location monument on which this location notice is posted approximately 250 feet in a northerly direction to the North end line and 1250 feet in a southerly direction to the South end line. This claim is marked by six additional monuments, one at each corner and one at the center of each end line.

The location monument on which this notice is posted is situated within Section 7, Township 3 South, Range 11 East, Gila and Salt River Baseline and Meridian, Arizona, and this claim occupies the following quarter section(s), section(s), Township and Range:

<u>1/4</u>	<u>Section</u>	<u>Township</u>	<u>Range</u>	<u>Meridian</u>
<u>SE</u>	<u>7</u>	3 S	11 E	Gila and Salt River
<u>NE</u>	<u>18</u>	3 S	11 E	Gila and Salt River
---	---	3 S	11 E	Gila and Salt River
---	---	3 S	11 E	Gila and Salt River

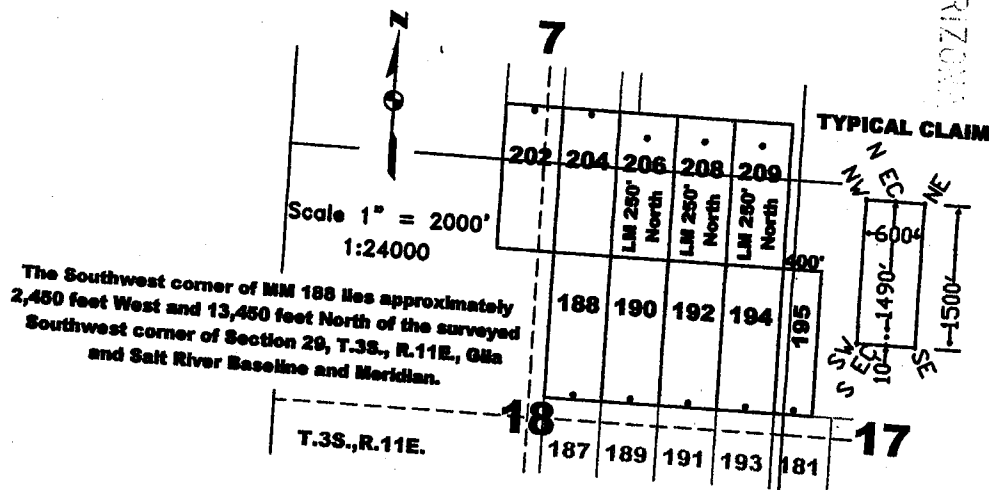
The location monument of this claim is approximately 500 feet east/west and 16200 feet north/south of the Southwest corner of Section 29, Township 3 South, Range 11 East, Gila and Salt River Baseline and Meridian.

DATED AND POSTED on the ground this 24 day of September, 2015.

by: Curtis Barlow  
Curtis Barlow, Agent

RECEIVED  
BLM AND STATE DEPT  
2015 DEC 21 P 12:14  
PINAL COUNTY, ARIZONA

AN0435791



The above map depicts the MM 209 lode mining claim, which is located in Section(s) 7, 18, Township 3 South, Range 11 East, Gila and Salt River Baseline and Meridian, Pinal County, Arizona. The claim corners, end centers, and location monuments are marked by 2 inch by 2 inch by 5 foot wooden posts with aluminum tags. The bearings and distances between claims are as depicted on the map.



OFFICIAL RECORDS OF  
PINAL COUNTY RECORDER  
VIRGINIA ROSS

When recorded return to:  
Tim Marsh  
4750 North Bonanza Avenue  
Tucson, AZ 85749

DATE/TIME: 09/28/2015 805  
FEE: \$10.00  
PAGES: 1  
FEE NUMBER: 2015-062474



**LOCATION NOTICE FOR LODE MINING CLAIM**

NOTICE IS HEREBY GIVEN that the MM 210 lode mining claim has been located by Desert Fox Minerals Co., an Arizona Corporation, whose current mailing address is Suite 650, 340 - 12<sup>th</sup> Avenue SW, Calgary, Alberta, T2R 1L5, Canada. The general course of this claim is North - South, and it is situated in Pinal County, Arizona. This claim is 1500 feet in length and 600 feet in width. This claim runs from the location monument on which this location notice is posted approximately 10 feet in a northerly direction to the North end line and 1490 feet in a southerly direction to the South end line. This claim is marked by six additional monuments, one at each corner and one at the center of each end line.

The location monument on which this notice is posted is situated within Section 9, Township 3 South, Range 11 East, Gila and Salt River Baseline and Meridian, Arizona, and this claim occupies the following quarter section(s), section(s), Township and Range:

<u>1/4</u>	<u>Section</u>	<u>Township</u>	<u>Range</u>	<u>Meridian</u>
<u>SW</u>	<u>9</u>	3 S	11 E	Gila and Salt River
<u>NW</u>	<u>16</u>	3 S	11 E	Gila and Salt River
---	---	3 S	11 E	Gila and Salt River
---	---	3 S	11 E	Gila and Salt River

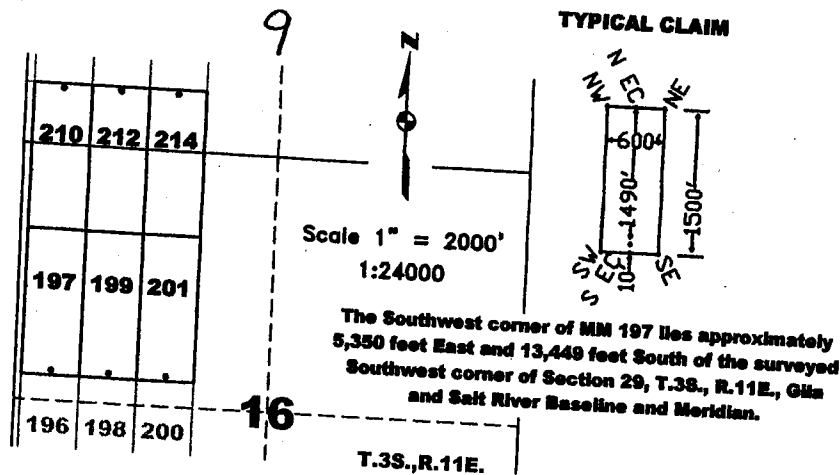
The location monument of this claim is approximately 5650 feet east/west and 16440 feet north/south of the Southwest corner of Section 29, Township 3 South, Range 11 East, Gila and Salt River Baseline and Meridian.

DATED AND POSTED on the ground this 25 day of September, 2015.

by: Curtis Barlow  
Curtis Barlow, Agent

RECEIVED  
BLM/AZ STATE OFFICE  
2015 DEC 21 P 12:14  
TUCSON, ARIZONA

AMC435792



The above map depicts the MM 210 lode mining claim, which is located in Section(s) 9, 16, Township 3 South, Range 11 East, Gila and Salt River Baseline and Meridian, Pinal County, Arizona. The claim corners, end centers, and location monuments are marked by 2 inch by 2 inch by 5 foot wooden posts with aluminum tags. The bearings and distances between claims are as depicted on the map.



OFFICIAL RECORDS OF  
PINAL COUNTY RECORDER  
VIRGINIA ROSS

When recorded return to:  
Tim Marsh  
4750 North Bonanza Avenue  
Tucson, AZ 85749

DATE/TIME: 09/25/2015 1559  
FEE: \$10.00  
PAGES: 1  
FEE NUMBER: 2015-062345



**LOCATION NOTICE FOR LODE MINING CLAIM**

NOTICE IS HEREBY GIVEN that the MM 212 lode mining claim has been located by Desert Fox Minerals Co., an Arizona Corporation, whose current mailing address is Suite 650, 340 - 12<sup>th</sup> Avenue SW, Calgary, Alberta, T2R 1L5, Canada. The general course of this claim is North - South, and it is situated in Pinal County, Arizona. This claim is 1500 feet in length and 600 feet in width. This claim runs from the location monument on which this location notice is posted approximately 10 feet in a northerly direction to the North end line and 1490 feet in a southerly direction to the South end line. This claim is marked by six additional monuments, one at each corner and one at the center of each end line.

The location monument on which this notice is posted is situated within Section 9, Township 3 South, Range 11 East, Gila and Salt River Baseline and Meridian, Arizona, and this claim occupies the following quarter section(s), section(s), Township and Range:

<u>1/4</u>	<u>Section</u>	<u>Township</u>	<u>Range</u>	<u>Meridian</u>
<u>SW</u>	<u>9</u>	3 S	11 E	Gila and Salt River
<u>NW</u>	<u>16</u>	3 S	11 E	Gila and Salt River
---	---	3 S	11 E	Gila and Salt River
---	---	3 S	11 E	Gila and Salt River

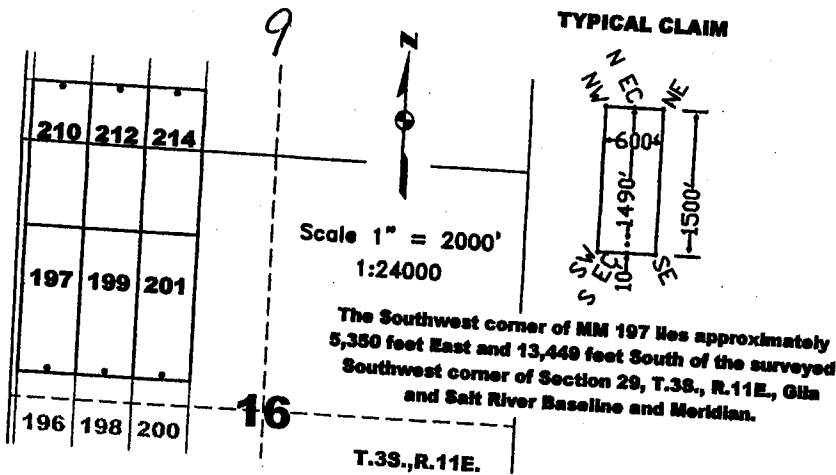
The location monument of this claim is approximately 6250 feet east/west and 16440 feet north/south of the Southwest corner of Section 29, Township 3 South, Range 11 East, Gila and Salt River Baseline and Meridian.

DATED AND POSTED on the ground this 25 day of September, 2015.

by: Curtis Barlow  
Curtis Barlow, Agent

RECEIVED  
BLM/ARIZONA OFFICE  
2015 DEC 21 P 12:14  
PINAL COUNTY, ARIZONA

AMC435793



The above map depicts the MM 212 lode mining claim, which is located in Section(s) 9, 16, Township 3 South, Range 11 East, Gila and Salt River Baseline and Meridian, Pinal County, Arizona. The claim corners, end centers, and location monuments are marked by 2 inch by 2 inch by 5 foot wooden posts with aluminum tags. The bearings and distances between claims are as depicted on the map.





When recorded return to:  
Tim Marsh  
4750 North Bonanza Avenue  
Tucson, AZ 85749

DATE/TIME: 09/25/2015 1559  
FEE: \$10.00  
PAGES: 1  
FEE NUMBER: 2015-062347



**LOCATION NOTICE FOR LODE MINING CLAIM**

NOTICE IS HEREBY GIVEN that the MM 214 lode mining claim has been located by Desert Fox Minerals Co., an Arizona Corporation, whose current mailing address is Suite 650, 340 - 12<sup>th</sup> Avenue SW, Calgary, Alberta, T2R 1L5, Canada. The general course of this claim is North - South, and it is situated in Pinal County, Arizona. This claim is 1500 feet in length and 600 feet in width. This claim runs from the location monument on which this location notice is posted approximately 10 feet in a northerly direction to the North end line and 1490 feet in a southerly direction to the South end line. This claim is marked by six additional monuments, one at each corner and one at the center of each end line.

The location monument on which this notice is posted is situated within Section 9, Township 3 South, Range 11 East, Gila and Salt River Baseline and Meridian, Arizona, and this claim occupies the following quarter section(s), section(s), Township and Range:

<u>1/4</u>	<u>Section</u>	<u>Township</u>	<u>Range</u>	<u>Meridian</u>
<u>SW</u>	<u>9</u>	3 S	11 E	Gila and Salt River
<u>NW</u>	<u>16</u>	3 S	11 E	Gila and Salt River
---	---	3 S	11 E	Gila and Salt River
---	---	3 S	11 E	Gila and Salt River

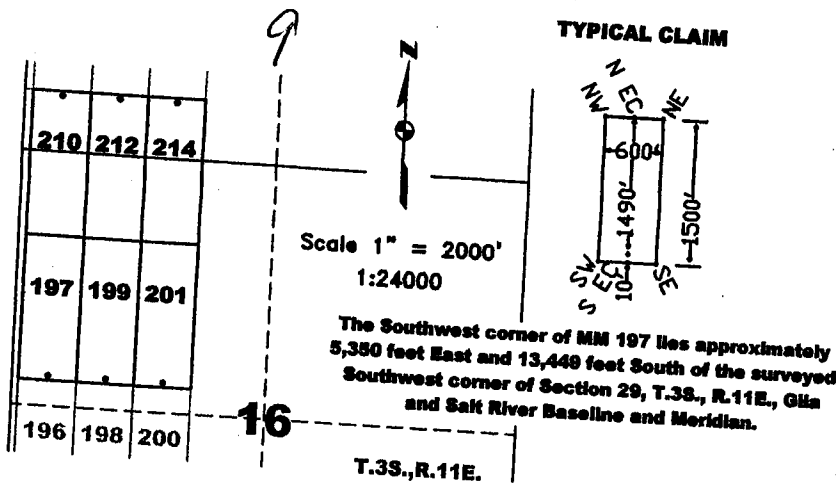
The location monument of this claim is approximately 6850 feet east/west and 16440 feet north/south of the Southwest corner of Section 29, Township 3 South, Range 11 East, Gila and Salt River Baseline and Meridian.

DATED AND POSTED on the ground this 25 day of September, 2015.

by: Curtis Barlow  
Curtis Barlow, Agent

RECEIVED  
BLANZ STATE OFFICE  
2015 DEC 21 P 12:14  
PHOENIX, ARIZONA

AMC 435794



The above map depicts the MM 214 lode mining claim, which is located in Section(s) 9, 16, Township 3 South, Range 11 East, Gila and Salt River Baseline and Meridian, Pinal County, Arizona. The claim corners, end centers, and location monuments are marked by 2 inch by 2 inch by 5 foot wooden posts with aluminum tags. The bearings and distances between claims are as depicted on the map.

Input Parameters for Geographic Report with Land

System Id = CR

Admin State = AZ

Geo State =

Casetype Begins With

Case Disp Txt = AUTHORIZED, CANCELLED, EXPIRED, PENDING, REJECTED, RELINQUISHED, WITHDRAWN

Mer Twp Rng =

Section =

Mtrs = 14 0030S 0110E 007, 14 0030S 0110E 009, 14 0030S 0110E 016, 14 0030S 0110E 017, 14 0030S 0110E 018, 14 0030S 0110E 019, 14 0030S 0110E 020, 14 0030S 0110E 021, 14 0030S 0110E 022, 14 0030S 0110E 027, 14 0030S 0110E 028, 14 0030S 0110E 029, 14 0030S 0110E 030, 14 0030S 0110E 031, 14 0030S 0110E 032, 14 0030S 0110E 033, 14 0030S 0110E 034, 14 0030S 0110E 999

Commodity =

Commodity Txt =

Pending Org =

Pend Org Decode =

Total Rows Returned: 7

RUN TIME: 01:04 PM

UNITED STATES DEPARTMENT OF INTERIOR  
BUREAU OF LAND MANAGEMENT  
GEOGRAPHIC REPORT WITH LAND  
Sorted by Serial Number

RUN DATE: 12/30/2015  
Page 1 of 2

Adm State: AZ

Serial Number: AZA 032269  
Total Case Acres: 0.250

<u>Casetype</u>	<u>Case Disp</u>				<u>Sect</u>	<u>Sur Typ</u>	<u>Sur Num</u>	<u>Suff</u>	<u>Subdivision</u>	<u>Act Pend</u>
293200	EXPIRED	14	0030S	0110E	027	ALIQ			SE;	

Serial Number: AZA 032763  
Total Case Acres: 0.500

<u>Casetype</u>	<u>Case Disp</u>				<u>Sect</u>	<u>Sur Typ</u>	<u>Sur Num</u>	<u>Suff</u>	<u>Subdivision</u>	<u>Act Pend</u>
293200	EXPIRED	14	0030S	0110E	034	ALIQ LOTS			W2NE,E2NW,NESW,NWSE; 2,3,6,7;	

Serial Number: AZA 034818  
Total Case Acres: 20.000

<u>Casetype</u>	<u>Case Disp</u>				<u>Sect</u>	<u>Sur Typ</u>	<u>Sur Num</u>	<u>Suff</u>	<u>Subdivision</u>	<u>Act Pend</u>
293200	EXPIRED	14	0030S	0110E	034	LOTS			8;	

Serial Number: AZA 035075  
Total Case Acres: 2.000

<u>Casetype</u>	<u>Case Disp</u>				<u>Sect</u>	<u>Sur Typ</u>	<u>Sur Num</u>	<u>Suff</u>	<u>Subdivision</u>	<u>Act Pend</u>
293200	AUTHORIZED	14	0030S	0110E	034	ALIQ			NWNE,SWNE;	

Serial Number: AZA 035539  
Total Case Acres: 0.134

<u>Casetype</u>	<u>Case Disp</u>				<u>Sect</u>	<u>Sur Typ</u>	<u>Sur Num</u>	<u>Suff</u>	<u>Subdivision</u>	<u>Act Pend</u>
281001	PENDING	14	0030S	0110E	007	LOTS MNR			4; W2NWNE;	Y Y

RUN TIME: 01:04 PM

Adm State: AZ

UNITED STATES DEPARTMENT OF INTERIOR  
BUREAU OF LAND MANAGEMENT  
GEOGRAPHIC REPORT WITH LAND  
Sorted by Serial Number

RUN DATE: 12/30/2015  
Page 2 of 2

Serial Number: AZA 035642  
Total Case Acres: 0.134

<u>Casetype</u>	<u>Case Disp</u>	14	0030S	0110E	<u>Sect</u>	<u>Sur Typ</u>	<u>Sur Num</u>	<u>Suff</u>	<u>Subdivision</u>	<u>Act Pend</u>
281009	PENDING				007	LOTS MNR			4; W2NWNE;	

DEPARTMENT OF INTERIOR  
BUREAU OF LAND MANAGEMENT

Input Parameters for Geographic Report with Land

System Id = CR

Admin State = AZ

Geo State =

Casetype Begins With

Case Disp Txt = AUTHORIZED, CANCELLED, EXPIRED, PENDING, REJECTED, RELINQUISHED, WITHDRAWN

Mer Twp Rng =

Section =

Mtrs = 14 0040S 0110E 006, 14 0040S 0110E 999

Commodity =

Commodity Txt =

Pending Org =

Pend Org Decode =

Total Rows Returned: 1

RUN TIME: 01:05 PM

Adm State: AZ

UNITED STATES DEPARTMENT OF INTERIOR  
BUREAU OF LAND MANAGEMENT  
GEOGRAPHIC REPORT WITH LAND  
Sorted by Serial Number

RUN DATE: 12/30/2015  
Page 1 of 1

Serial Number: AZPHX 0086661  
Total Case Acres: 0.100

<u>Casetype</u>	<u>Case Disp</u>	14	0040S	0110E	<u>Sect</u>	<u>Sur Typ</u>	<u>Sur Num</u>	<u>Suff</u>	<u>Subdivision</u>	<u>Act Pend</u>
284200	AUTHORIZED				006	FF		1	S2;	



